PHASE I ENVIRONMENTAL SITE ASSESSMENT

for

Northbridge Elementary School
44 Cross Street
Whitinsville, Massachusetts 01588

Prepared For:

The Town of Northbridge
7 Main Street
Whitinsville, Massachusetts 01588

Prepared By:

Langan Engineering & Environmental Services, Inc.
100 Cambridge Street, Suite 1310
Boston, Massachusetts 02114

Katherine Asciutto, EIT
Senior Staff Engineer

Kenneth J. Gendron, PG, LSP
Senior Project Manager

November 1, 2022
Langan Project No. 151031201

TABLE OF CONTENTS

EXECUTIVE SUMMARY **ES-1**
1.0 INTRODUCTION **1**
1.1 Purpose **1**
1.2 Detailed Scope of Services **2**
1.3 Significant Assumptions **2**
1.4 Limitations and Exceptions **2**
1.5 User Reliance **3**
2.0 SUBJECT PROPERTY DESCRIPTION **4**
2.1 Location and Legal Description **4**
2.2 Description of Subject Property Improvements/Site Features **5**
2.3 Physical Setting Sources **5**
2.3.1 Flood Plain Information *5*
2.3.2 Geology *5*
2.3.3 Hydrogeology *6*
3.0 USER PROVIDED INFORMATION **6**
3.1 User/Client and Owner/Operator/Site-Manager Questionnaires **6**
3.2 Title Records and Environmental Liens / Use Limitations **7**
3.3 Reason for Performing Phase I ESA **7**
4.0 RECORDS REVIEW **7**
4.1 Previous Environmental Reports/Documents **7**
4.2 Federal and State Database Findings **7**
4.3 Federal, State, and Local Regulatory Agency Findings **12**
4.3.1 USEPA *12*
4.3.2 MassDEP EEA Online Databases *12*
4.3.3 Northbridge Fire Department *12*
4.3.4 Northbridge Board of Health *12*
4.3.5 Northbridge Assessor's Office *13*
4.3.6 Northbridge Conservation Commission *13*
4.3.7 Northbridge Town Clerk *13*
4.4 Historical Use Information on the Property **13**
4.4.1 Subject Property *14*
4.4.2 Adjoining and Surrounding Properties *14*
5.0 SITE RECONNAISSANCE **15**
5.1 Methodology and Limiting Conditions **15**
5.2 General Subject Property Setting **15**
5.3 Polychlorinated Biphenyls (PCBs) **16**
5.4 Petroleum-Containing Equipment **16**
5.5 Hazardous Materials/Hazardous Waste **16**
5.6 Pits, Ponds or Lagoons **17**
5.7 Stained Soil or Pavement **17**
5.8 Stressed Vegetation **17**

5.9 Drains, Catch Basins, Wells, Sumps or Cisterns 17
5.10 Septic System 17
5.11 Other Conditions at the Subject Property 17
5.12 Adjoining Property Observations 17
6.0 INTERVIEWS AND QUESTIONNAIRES 18
6.1 Interview with Owner(s)/Tenant(s) 18
6.2 Interviews with Owner(s)/Tenant(s) of Adjacent Properties 18
7.0 DEVIATIONS AND DATA GAPS 18
7.1 Deviations 18
7.2 Data Gaps 18
8.0 FINDINGS/CONCLUSIONS 19
9.0 SIGNATURES OF ENVIRONMENTAL PROFESSIONALS 20
10.0 QUALIFICATIONS OF ENVIRONMENTAL PROFESSIONALS 20

FIGURES

Figure 1 Site Location Map
Figure 2 Site Features Map

APPENDICES

Appendix A Site Reconnaissance Photographs
Appendix B Questionnaires and Provided Documents
Appendix C Environmental Data Resources, Inc. Radius Report
Appendix D Historical Topographic Maps
Appendix E City Directory Abstract
Appendix F Historical Aerial Photographs
Appendix G Sanborn Fire Insurance Maps
Appendix H State and Municipal Public Records
Appendix I Langan Resumes

EXECUTIVE SUMMARY

Langan Engineering and Environmental Services, Inc. (Langan) has completed a Phase I Environmental Site Assessment (ESA) of the property at 44 Cross Street in the Village of Whitinsville, Town of Northbridge, Worcester County, Massachusetts (referred to herein as the "Subject Property". The Subject Property consists of the 2.5-acre parcel identified by the Town of Northbridge, MA Parcel ID 14A-160. The Subject Property is improved with an approximately 33,400-square-foot (sf) one-to-three story vacant elementary school (Building 1) and an approximately 2,700-sf three-story office building (Building 2). Building 1 was most recently occupied by Northbridge Elementary School until the end of the 2021 school year. Building 2 is currently used for Administrative Offices for the Northbridge Public Schools. Based on review of historical sources, the Subject Property was formally undeveloped until construction of Building 1 and Building 2 occurred in 1952 and 1875, respectively. Building 1 was historically occupied by Saint Patrick's Parochial School and Building 2 was occupied by a convent.

According to the Town of Northbridge Property Report Card, the Subject Property is currently owned by the Town of Northbridge. A Site Location Map and Site Layout Map are provided as Figures 1 and 2, respectively. The Subject Property is bound to the north by an asphalt-paved parking lot followed by retail/commercial properties; to the east by Cross Street followed by the Pleasant Street Church and residential properties; to the south by Linwood Avenue followed by a tire shop and residential properties; and to the west by residential properties and the United Methodist Church.

This Phase I ESA was conducted in accordance with of the ASTM International (ASTM) Standard Practice E1527-13 (Standard Practice for ESA: Phase I ESA Process) and the USEPA's All Appropriate Inquiry (AAI) Rule. The objective of this Phase I ESA was to identify the presence or likely presence, use, or release on the Subject Property of hazardous substances or petroleum products, as defined in ASTM E1527-13 as a REC, Controlled REC (CREC), or Historical REC (HREC).

The Phase I ESA identified the following RECs associated with the Subject Property:

- **REC-1: Abandoned Underground Storage Tank (UST)/Former UST at Subject Property:** Langan observed evidence of a UST in the landscaped area to the east of Building 1. A concrete pad with a manhole cover was observed, and when uncovered, oily water and a fuel like odor was noted. An approximately 2-inch diameter vent pipe was observed to the northwest of the manhole cover. According to conversations with Mr. Jamie Luchini, the Director of Public Works with the Town of Northbridge, the oil tank has been abandoned. Additionally, Langan observed permits for a former 500-gallon fuel oil UST located in the basement of Building 2. According to the permits, the UST was installed in July 1975. There was no evidence of the UST in the basement of Building 2. UST removal documents or Closure Reports were not provided for review for either of the USTs at the Subject Property and none are on file in public offices. That status of the abandoned UST near Building 1 is unknown

and it is unclear if the UST located in the basement of Building 2 was properly removed, or if residual contamination was left in the subsurface. Potential releases of oil and/or hazardous materials may have impacted the subsurface conditions at the Subject Property, and is therefore considered a REC.

- **REC-2: Historical Use of Surrounding Property:** Historical operations of a northern surrounding property, located in the inferred hydraulically upgradient property direction, include a dry cleaner. According to the Environmental Data Resources, Inc. (EDR) Report for the Subject Property, a dry cleaner was in operation approximately 400 feet north of the Subject Property in 1969 and 1970. While no associated release or violations were identified during the review of historical records and no Resource Conservation and Recovery Act (RCRA) hazardous waste generator listings were identified at the facility, releases of chlorinated solvents potentially used at the facilities may have impacted soil, groundwater, and/or soil gas at the Subject Property. Due to the facilities proximity to the Subject Property and its inferred hydraulically upgradient direction, the northern surrounding property is considered a REC.

The Phase I ESA identified the following de minimis condition associated with the Subject Property:

- **De Minimis Condition–1: Interior Staining:** De minimis staining was observed on the concrete floor in the boiler/mechanical room in the eastern portion of Building 1 and in the basement of Building 2. Areas of staining were not more than 5-square-feet and did not extend to floor drains. The concrete appeared to be in good condition with no visible cracks or pitting.

No HRECs, CRECs or Business Environmental Risks (BERs) were identified in association with the Subject Property.

1.0 INTRODUCTION

1.1 Purpose

The purpose of this Phase I ESA is to:

1. Identify Recognized Environmental Conditions (RECs) in connection with the Subject Property, as defined in the ASTM International (ASTM) Standard Practice for Environmental Site Assessments: Phase I Environmental Site Assessment Process, Designation E1527-13.
    - A REC is defined as: "The presence or likely presence of any hazardous substances or petroleum products in, on, or at a property: (1) due to any release to the environment; (2) under conditions indicative of a release to the environment; or (3) under conditions that pose a material threat of a future release to the environment. De minimis conditions are not considered RECs."
    - De minimis conditions are further defined as conditions that generally do not present a material risk of harm to public health or the environment and that generally would not be the subject of an enforcement action if brought to the attention of appropriate governmental agencies.
    - A Historical REC (HREC) is defined as follows: "A past release of any hazardous substances or petroleum products that has occurred in connection with the property and has been addressed to the satisfaction of the applicable regulatory authority or meeting unrestricted use criteria established by a regulatory authority, without subjecting the property to any required controls (for example, property use restrictions, activity and use limitations, institutional controls, or engineering controls)."
    - A Controlled REC (CREC) is defined as follows: "A recognized environmental condition resulting from a past release of hazardous substances or petroleum products that has been addressed to the satisfaction of the applicable regulatory authority (for example, as evidenced by the issuance of a no further action letter or equivalent, or meeting risk-based criteria established by regulatory authority), with hazardous substances or petroleum products allowed to remain in place subject to the implementation of required controls (for example, property use restrictions, activity and use limitations, institutional controls, or engineering controls)."
    - A Business Environmental Risk (BER) is not considered a REC, but is defined as "a risk that can have a material environmental or environmentally-driven impact on business associated with the current or planned use of a parcel of commercial real estate."

2. Provide services consistent with the United States Environmental Protection Agency's (USEPA) All Appropriate Inquiries (AAI) Rule 40 Code of Federal Regulations (CFR) §312.20.

1.2 Detailed Scope of Services

The assessment consisted of a reconnaissance of accessible areas of the Subject Property, a review of state and federal environmental databases as they pertain to the Subject Property and surrounding properties, a review of historical aerial photographs, topographic maps, Sanborn Fire Insurance Maps, and city directories for the Subject Property and surrounding properties, and a review of local and state records.

1.3 Significant Assumptions

Any deviations from the ASTM E1527-13 Standard Practice are provided in Section 8.0 of this report.

1.4 Limitations and Exceptions

This Phase I ESA report was prepared for The Town of Northbridge (the "User") for 44 Cross Street, Village of Whitinsville, Town of Northbridge, Massachusetts, and is intended to be used in its entirety for due diligence purposes. This report may also be relied upon by the affiliates of the User. Excerpts taken from this report are not necessarily representative of the assessment findings. Langan cannot assume responsibility for use of this report for any property other than the Subject Property addressed herein, or by any third party without a written authorization from Langan.

Langan's scope of services was limited to that agreed with the User and no other services beyond those explicitly stated are implied.

This Phase I ESA was not intended to be a definitive investigation of possible environmental impacts at the Subject Property. The purpose of this assessment was limited to determining if there is reason to suspect the possibility of RECs at the Subject Property. It should be understood that even the most comprehensive Phase I ESA may fail to detect environmental liabilities at a particular site. Therefore, Langan cannot "ensure" or "certify" that the Subject Property is free of environmental impacts. No expressed or implied representation or warranty is included or intended in this report, except that our services were performed, within the limits prescribed by our client, with the customary thoroughness and competence of our profession. The User is cautioned that Federal, State, and local laws may impose environmental obligations that are beyond the scope of ASTM E1527-13.

The conclusions, opinions, and recommendations provided in this report are based solely on the following activities:

- Visual observations of accessible portions of the Subject Property and the immediate vicinity at the time of Langan's site visit;
- Review of relevant available historical information; and,

- Correspondence and/or discussion with personnel knowledgeable about the Subject Property.

The conclusions, opinions and recommendations are intended exclusively for the purpose stated herein, at the specified Subject Property, as it existed at the time of our site visit.

The User is asked to provide information regarding environmental liens, activity and use limitations, and provide reasons for significantly lower purchase property price in accordance with Section 6 of ASTM E1527-13. A questionnaire covering these potential concerns was provided to the User/Client and Owner/Operator; however, the completed questionnaires has not been received by Langan. Should any information be provided at a later date that alters the conclusions of this Phase I ESA, Langan will issue an addendum to the report.

The report findings are based in part on information provided by local and state officials and environmental databases from federal and state sources. Langan assumes no responsibility for the accuracy and completeness of this information. Visual observations discussed in this report represent conditions at the time of the site reconnaissance and may not be representative of the past or future site conditions.

As per ASTM E1527-13, ESA report deviations as well as professional opinions regarding these deviations are listed in Section 8.0.

1.5 User Reliance

This ESA has been prepared for the sole use of our client, The Town of Northbridge, for the referenced Subject Property, subject to Langan's General Terms and Conditions. The report was prepared in accordance with applicable, customary and generally accepted professional and technical standards ordinarily exercised by other engineering professionals providing similar services under similar circumstances in the location and at the time the subject services were provided and the report prepared. Langan makes no representations or warranties regarding compliance with any other standard. Reliance upon the report is subject in all respects to this section, the conditions set forth in this report and Langan's General Terms and Conditions applicable to the report, including but not limited to Sections J, L, and N pertaining to limitations of liability, claim procedures, and identification of projects. This ESA should not be relied upon by other parties without the express written consent of Langan.

In accordance with Section 4.6 of ASTM E1527-13 and 40 CFR §312.20, a Phase I ESA may be considered valid for one (1) year starting from the date of the assessment listed on the front cover of this report. The following components must be conducted or updated within 180 days (6 months) prior to the date of any property acquisition/real estate transaction in order for the Phase I ESA to be considered valid per ASTM E1527-13:

- Interviews with past and present owners, operators and occupants;
- Searches for recorded environmental cleanup liens;
- Review of governmental records;
- Site reconnaissance of the property and adjoining properties; and,

- The declaration by the Environmental Professional.

2.0 SUBJECT PROPERTY DESCRIPTION

2.1 Location and Legal Description

The Subject Property consists of the 2.5-acre parcel identified by the Town of Northbridge, MA Parcel ID 14A-160. The Subject Property is improved with an approximately 33,400-squre-foot one-to-three story vacant elementary school (Building 1) and an approximately 2,700-sf three-story office building (Building 2). Building 1 was most recently occupied by Northbridge Elementary School until the end of the 2021 school year. Multiple classrooms, bathrooms, administrative offices, nurses' offices, a gymnasium, a cafeteria/auditorium, and mechanical rooms were observed within Building 1. Building 2 is currently used as Administrative Offices for the Northbridge Public Schools. Multiple offices and a basement containing mechanical equipment were observed within Building 2. Asphalt-paved parking lots are located to the south of Building 1 and to the east of Building 2. A children's playground is also located to the north of Building 2. Landscaped areas occupy the remaining portions of the Subject Property.

According to the Town of Northbridge, Massachusetts Zoning Map dated October 2018, the Subject Property is located in the Heritage (H) zoning district. According to the Zoning Bylaws, the purpose of the Heritage Zoning District is to preserve and reinforce the visual and historical character of the Memorial Square Area of the Town of Northbridge by regulating the type and intensity of uses, which may be proposed within it.

According to the 2018 United States Geological Survey (USGS) Uxbridge Quadrangle 7.5-minute Series Topographic Map, the Subject Property is situated at an elevation of approximately 300 feet above mean sea level (msl).

Adjoining and surrounding property usage is summarized in the following table:

Direction	Adjoining Properties	Surrounding Properties
North	Landscaped areas and asphalt-paved parking lot (22 Cross Street)	Residential and Commercial/Retail Properties
East	Cross Street	Residential Properties
	Pleasant Street Church (33 Cross Street)	
	Residential Property (43 Cross Street)	
	Residential Property (51 Cross Street)	
	Residential Property (121 Linwood Ave)	
South	Linwood Avenue	Mumford River and Residential Properties
	Crothers Tire Co, Inc. (110 Linwood Ave)	
South	Residential Property (94 Linwood Ave)	Mumford River and Residential Properties
	Residential Property (88 Linwood Ave)	
West	Residential Property (79 Linwood Ave)	United Methodist Church

2.2 Description of Subject Property Improvements/Site Features

Improvements and site features observed at the Subject Property are summarized in the following table:

SUBJECT PROPERTY IMPROVEMENTS	
Size of the Subject Property	2.5-acres
Buildings/Spaces/Structures	**Building 1:** 33,400-sf one-to-three story vacant elementary school **Building 2:** 2,700-sf three-story office building
Potable Water Source	Provided by the Town of Northbridge
Sanitary and Storm Sewer Utilities	Provided by the Town of Northbridge
Electrical Utilities	Provided by National Grid
Natural Gas Utilities	Provided by Eversource
Construction Completion Date	**Building 1:** 1952 with an addition in 1983 and a remodel in 1998 **Building 2:** 1875 with a remodel in 1982
General Construction Type	**Building 1:** Brick and pre-fabricated wood exterior walls, masonry frame, wood and drywall/sheetrock interior walls, flat asphalt shingle roof, and vinyl interior floors **Building 2:** Clapboard siding exterior walls, wood frame, drywall/sheetrock interior walls, gable asphalt shingle roof, and carpeted interior floors
Heating System Type	Natural-gas fueled forced air
Emergency Power	None

2.3 Physical Setting Sources

2.3.1 Flood Plain Information

According to the Federal Emergency Management Agency (FEMA) Flood Insurance Rate Map 25027C1006E, the Subject Property is not mapped within the 100-year (1% chance of annual flood) or the 500-year (0.2% chance of annual flood) flood zones.

2.3.2 Geology

According to the Bedrock Geologic Map of Massachusetts (USGS, 1983), the Subject Property is located within the Milford-Dedham Zone and is underlain with Scituate Granite Gneiss. This geology is classified as gneissic granite containing biotite in small clots. Bedrock outcrops were not observed during our site visit.

According to the United States Department of Agriculture (USDA) National Resources Conservation Services (NRCS) Web Soil Survey, soils as the Subject Property generally consist of Hinckley soils, which is described as soils with gravelly loamy sand.

2.3.3 Hydrogeology

Groundwater flow in unconsolidated deposits is typically topographically influenced, as shallow groundwater tends to originate in areas of topographic highs and flow towards areas of topographic lows, such as rivers, stream valleys, ponds, and wetlands. A broader, interconnected hydrogeologic network often governs groundwater flow in the bedrock aquifer. Groundwater depth and flow direction are also subject to hydrogeologic and anthropogenic variables such as precipitation, evaporation, extent of vegetation cover, and coverage by impervious surfaces. Other factors influencing groundwater include depth to bedrock, the presence of artificial fill, and variability in local geology and groundwater sources or sinks.

The closest body of water to the Subject Property is the Mumford River, which is located approximately 420 feet south of the Subject Property. Based on the surrounding topography and proximity of surface water bodies to the Subject Property, groundwater at the Subject Property is inferred to generally flow to the south.

According to the National Wetlands Inventory (NWI) Surface Waters and Wetlands online map and the EDR Report for the Site (Appendix E), there are no mapped wetlands at the Subject Property.

3.0 USER PROVIDED INFORMATION

3.1 User/Client and Owner/Operator/Site-Manager Questionnaires

Mr. Adam Gaudette, Town Manager with the Town of Northbridge, MA, completed the User/Client questionnaire. Mr. Gaudette indicated that the Type of Property Transaction was for sale of the Subject Property. Mr. Gaudette reported no knowledge of environmental liens that are filed or recorded against the property; activity and use limitations that are in place on the property or that have been filed or recorded against the property; or commonly known of reasonably ascertainable information about the property.

Mr. Jamie Luchini, Town of Northbridge Department of Public Works Director, completed the Owner/Operator questionnaire; Mr. Luchini indicated that he was the Operator of the Subject Property. Mr. Luchini reported no knowledge of any pending, threatened, or past litigation relevant to hazardous substances or petroleum products; any pending, threatened, or past administrative proceedings relevant to hazardous substances or petroleum products in, on, or from the property; or any notices from any governmental entity regarding any possible violation of environmental laws or possible liability relating to hazardous substances or petroleum products. Mr. Luchini was unaware of any registrations for underground

storage tanks (USTs) or aboveground storage tanks (ASTs), environmental reports, or environmental permits.

3.2 Title Records and Environmental Liens / Use Limitations

Reasonably ascertainable recorded land title records and lien records that are filed under federal, tribal, state, or local law should be reviewed to identify environmental liens or activity and use limitations, if any, that are currently recorded against the property. Known environmental liens or activity and use limitations should be reported to the Environmental Professional conducting the ESA per ASTM E1527-13.

As of the date of this report, title records or environmental liens / use limitations records have not been provided to Langan.

3.3 Reason for Performing Phase I ESA

This Phase I ESA was conducted at the request of The Town of Northbridge for the sale of the property.

4.0 RECORDS REVIEW

4.1 Previous Environmental Reports/Documents

No previous environmental reports were provided for review.

4.2 Federal and State Database Findings

A database search report that identifies sites listed on federal and state databases within the ASTM-required radii was obtained for the Subject Property from Environmental Data Resources, Inc. (EDR) of Shelton, Connecticut. A copy of EDR's complete report is provided as Appendix C.

The report included the following databases specified by the ASTM Phase I ESA protocol, as well as non-ASTM databases (not listed):

Database Record Summary			
Database Reviewed (Date of government version)	**Minimum Search Area**	**Subject Property listed? (No. of listings)**	**Number of Sites Within Minimum Search Area**
STANDARD ENVIRONMENTAL RECORDS			
Federal NPL site list	1 Mile Radius	No	0
Federal Delisted NPL site list	½ Mile Radius	No	0
Federal CERCLIS list	½ Mile Radius	No	0
Federal CERCLIS NFRAP site list: SEMS-ARCHIVE	½ Mile Radius	No	0
Federal RCRA CORRACTS facilities list	1 Mile Radius	No	1
Federal RCRA non-CORRACTS TSD facilities list	½ Mile Radius	No	0
Federal RCRA generators list: RCRA-LQG	¼ Mile Radius	No	0
Federal RCRA generators list: RCRA-SQG	¼ Mile Radius	No	0

Database Record Summary			
Database Reviewed (Date of government version)	**Minimum Search Area**	**Subject Property listed? (No. of listings)**	**Number of Sites Within Minimum Search Area**
Federal RCRA generators list: RCRA-VSQG	¼ Mile Radius	No	1
Federal institutional control/engineering control registries	½ Mile Radius	No	0
Federal ERNS list	Subject Property	No	0
State and tribal lists of hazardous waste sites identified for investigation or remediation: MA SHWS	1 Mile Radius	No	20
State and tribal landfill and/or solid waste disposal site lists	½ Mile Radius	No	1
State and tribal leaking storage tank lists: MA LUST	½ Mile Radius	No	5
State and tribal leaking storage tank lists: MA LAST	½ Mile Radius	No	0
State and tribal registered storage tank lists: MA UST	¼ Mile Radius	No	6
State and tribal registered storage tank lists: MA AST	¼ Mile Radius	No	2
State and tribal institutional control/engineering control registries	½ Mile Radius	No	5
State and tribal voluntary cleanup sites	½ Mile Radius	No	0
State and tribal Brownfield sites	½ Mile Radius	No	1
ADDITIONAL ENVIRONMENTAL RECORDS			
Other Ascertainable Records: RCRA NonGen/NLR	¼ Mile Radius	No	6
Other Ascertainable Records: MA HW GEN	¼ Mile Radius	No	5
Other Ascertainable Records: NY Manifest	¼ Mile Radius	No	1
EDR High Risk Historical Records: EDR Historic Auto	1/8 Mile Radius	No	6
EDR Exclusive Records: EDR Historic Cleaner	1/8 Mile Radius	No	1

A description of these databases is provided in the EDR report. A complete listing of sites identified on the above-referenced databases is provided in the EDR Report.

Subject Property

The Subject Property was not listed in the federal and state standard source environmental databases.

Adjoining Properties

The EDR report contains a listing of sites identified on select federal and state standard source environmental databases within the approximate search radius specified by ASTM E1527-13. Langan reviewed each environmental database to determine if certain sites identified in the report are suspected to represent a potential impact to the Subject Property. Langan also reviewed "Orphan Sites" listed within the report. Orphan Sites are those sites that could not be mapped due to inadequate address information. Orphan Sites that were identified by Langan within the ASTM search radii, either during the Subject Property

reconnaissance, internet research or by cross-referencing to mapped listings, are addressed in the discussion below.

Southern Adjoining – Harbro Service Station and Crothers Tire Company, Inc. (92, 110 and 112 Linwood Avenue – inferred hydraulically downgradient)

Harbro Service Station

The facility is listed in the EDR Historic Auto database from 1973 to 1978 as a gasoline service station.

Crothers Tire Company, Inc.

The facility is listed in the EDR Historic Auto database in 1972 as a fuel oil dealer; in 1979, 1980, and 1990 through 1992 as a general automotive repair shop; in 1985 through 1988 as a gasoline service station; and in 1993 through 2014 as an auto and home supply store.

The facility is listed in the MA UST Database in association with a 3,000-gallon gasoline UST that was installed at the facility on April 24, 1952, and removed from the facility on September 9, 1988. No leaks were identified in association with this tank.

Due to the nature of the listings, lack of violations and the downgradient direction to the Subject Property, this facility is not considered a REC.

Surrounding Properties

Based on our review of surrounding area property listings, most of the nearby listings were either: (1) closed by the regulatory agency, (2) located in the inferred hydrologically down-gradient direction from the Subject Property, (3) confirmed to be a significant distance from the Subject Property and/or (4) considered not to have a potential impact on the Subject Property based on our review of available database information.

Delaney Fuel Transport, LLC – approximately 310 feet west and inferred hydraulically cross gradient (52 Linwood Avenue)

The facility is listed in the MA SHWS, Enforcement Action Cases (MA ENF), and Reportable Releases (MA Release) databases in association with MassDEP Release Tracking Number (RTN) 2-20576. Information regarding this release was accessed from the MassDEP Environmental and Energy Affairs (EEA) online database. RTN 2-20576 was issued to the facility on July 2, 2018 for the release of an unknown amount of gasoline from a tractor-trailer following the truck veering off course and landing on the residential property at 52 Linwood Avenue. Immediate Response Actions (IRA) activities were completed which included the use of a spill containment pool and off-site disposal of 50 gallons of diesel fuel gasoline captured in the pool. Absorbent materials were also placed around the release area, but no fuel reportedly reached these materials. The release achieved regulatory closure with a Permanent Solution with No Conditions Statement on March 1, 2019.

Due to the regulatory closure of the release, the release at 52 Linwood Avenue is not considered a REC.

Muradian Cleaners – approximately 400 feet north and inferred hydraulically upgradient (105 Church Street)

The facility is listed in the EDR Historic Cleaner database in 1969 and 1970 as a dry-cleaning plant, except rugs. The address at 105 Church Street appeared to be vacant during Langan's October site reconnaissance.

While no specific incidents related to the facility at 105 Church Street were apparent during the review of historical records and no RCRA hazardous waste generator listings were identified for the facility, dry cleaning activities have the potential to cause contamination and can cause vapor intrusion concerns in overlying buildings. There is no direct evidence that past or current contamination associated with the facility has impacted the Subject Property; however, the facilities proximity and its inferred hydraulically upgradient direction to the facility is considered a REC.

Unibank for Savings – approximately 530 feet northwest and inferred hydraulically upgradient (49 Church Street)

The facility is listed in the MA SHWS, MA Release, MA ENF, and Sites with Activity and Use Limitation (Inst. Control) databases in association with MassDEP RTNs 2-10845 and 2-15764. Information regarding these releases was accessed from the MassDEP EEA online database.

RTN 2-10845 was issued to the facility on July 10, 1995 for the discovery of petroleum impacted soil and groundwater associated with a former foundation that was located at the facility. Subsurface investigations were completed at the facility to evaluate the nature and extent of contamination, and concentrations of total petroleum hydrocarbons (TPH) existed in one confirmatory soil sample taken from beneath the former foundation. The release reached regulatory closure with a Class A-3 Response Action Outcome (RAO) Statement on July 3, 1996. A Class A-3 RAO is applicable to a site where a condition of No Significant Risk (NSR) exists for the site; however, the level of oil and hazardous material in the environmental has not been reduced to background and an Activity and Use Limitation (AUL) is required to maintain a level of NSR. The AUL was filed for the facility on July 3, 1996 and restricted excavation of soils below the level of the concrete slab encountered at 10 feet below grade.

RTN 2-15764 was issued to the facility on May 23, 2005 after encountering approximately three feet of demolition rubble and suspected contaminated soil during construction for an addition to the bank building. A composite soil sample was collected and analytical results yielded concentrations of one polycyclic aromatic hydrocarbon (PAH) above MassDEP Reportable Concentrations for Soil – 1 (RCS-1). Soil excavation was proposed; however, due to the AUL placed on the site (mentioned above), excavation could not be conducted to eliminate the PAH contamination. As such, a Method 1 Risk Characterization was conducted and a condition of NSR exists for the site. The facility reached regulatory closure with a Class A-2 RAO Statement on July 26, 2005. A Class A-2 RAO is applicable to a site where a Permanent Solution has been achieved, a condition of NSR to human health, public welfare, safety and the environment exists, and contamination has not been reduced to background.

Due to the regulatory closure of the release, the facility at 49 Church Street is not considered a REC.

<u>Crystal Gas, Inc./Sunoco Service Station – approximately 800 feet northeast and inferred hydraulically upgradient</u>

Crystal Gas, Inc.

The facility is listed in the MA SHWS, MA Release, MA UST, and MA LUST databases. The MA UST listing is associated with four 4,000-gallon waste oil USTs installed on April 23, 1959 and removed on July 2, 1987; one 550-gallon waste oil UST installed on April 23, 1959 and removed on July 2, 1987; two 6,000-gallon gasoline USTs installed on July 2, 1987 and removed on September 20, 2017; one in-use 2,000-gallon gasoline UST installed on September 26, 2017; and, one in-use 6,000-gallon gasoline UST installed on September 26, 2017.

The MA SHWS and MA Release listings are associated with MassDEP RTNs 2-17903, 2-20257, and 2-20315. The MA LUST listing is associated with RTN 2-20315. Information regarding these releases was accessed through the MassDEP EEA online database.

RTN 2-17903 was issued to the facility on June 14, 2010 for the release of approximately 50-gallons of gasoline onto concrete and asphalt pavement. Granular absorbent and sand was applied to the release area and the impacted roadway to reduce hazards. The release reached regulatory closure with a Class A-1 RAO Statement on July 30, 2010. A Class A-1 RAO applies to a site where a Permanent Solution has been achieved and contamination has been reduced to background or a threat of release has been eliminated.

RTN 2-20257 was issued to the facility on July 14, 2017 following the detection of gasoline-related parameters in groundwater above MassDEP Reportable Concentrations for Groundwater – 2 (RCGW-2) standards prior to UST removal activities. A Release Abatement Measure (RAM) Plan was submitted for the facility to remediate RTN 2-20257; however, during removal activities associated with the UST at the facility, an elevated total organic vapor (TOV) reading was encountered in a post-excavation soil sample. This triggered a reporting condition to MassDEP and RTN 2-20315 was subsequently issued to the facility, and linked with RTN 2-20257. IRA and RAM activities were completed at the facility and included removal of the USTs, excavation of impacted soils, and collection and submission of post-excavation soil samples and groundwater samples for laboratory analysis. The analytical results of the soil and groundwater samples were well below the Method 1 Risk Characterization Standards. The facility reached regulatory closure with a Permanent Solution with No Conditions Statement on July 14, 2020.

Sunoco Service Station

The facility is listed in the RCRA-NonGen/NLR database in association with EPA ID MAD000638320. The facility last entered the database on August 18, 1980. No violations were noted. The facility is also listed in the FINDS and ECHO databases under EPA Registry ID 110006499529 in association with MA Environmental Protection Integrated Computer

System (EPICS) ID 399419 and RCRA Information System ID MAD000638320. No violations were noted.

Due to the regulatory closure of the releases and the lack of violations, the facility at 175 Church Street is not considered a REC.

Orphan Properties

According to EDR, an orphan listing is a property that cannot be mapped due to poor or inadequate address information. Upon further research, Langan concluded that the five orphan listings are not considered properties of concern for one or more of the following reasons: (1) closed by the regulatory agency, (2) located in the inferred hydrologically cross- or down-gradient direction from the Site, (3) confirmed to be a significant distance from the Site, and/or 4) considered not to have a potential impact on the Site based on our review of available regulatory database information.

4.3 Federal, State, and Local Regulatory Agency Findings

Federal, state, and local agencies were contacted via online requests and email correspondence regarding records of environmental concerns, violations, and/or permits. A listing of agencies/individuals contacted by Langan as part of this ESA is provided below. Relevant records provided by the below-listed entities are provided in Appendix H.

4.3.1 USEPA

On September 28, 2022, Langan performed a search of the USEPA's online MyProperty, Multisystem Search, MyEnvironment and Facility Registry System (FRS) Query search engines for environmental information related to the Subject Property. The Subject Property as 44 Cross Street was not listed in any of the databases searched.

4.3.2 MassDEP EEA Online Databases

A review of the MassDEP EEA Online Database was performed on October 19, 2022. The address at 44 Cross Street was not listed in the Permits, Facilities, Inspections, Enforcements, Asbestos, Well Drilling, and Waste Site & Reportable Releases databases.

4.3.3 Northbridge Fire Department

On September 27, 2022, Langan requested environmental records from the Northbridge Fire Department via email. As of the date of this report, Langan has not received correspondence back from the Northbridge Fire Department.

4.3.4 Northbridge Board of Health

On September 27, 2022, Langan requested environmental records from the Northbridge Board of Health via email. On September 27, 2022, Langan received an email from the Administrator with a copy of an asbestos abatement form. According to the form, approximately 10-linear-feet (lf) of piping insulation and 30-sf of boiler,

duct or tank surface coating was removed from the Subject Property from September 18, 2001 through September 21, 2001.

4.3.5 Northbridge Assessor's Office

On September 27, 2022, Langan requested environmental records from the Northbridge Assessor's Office via email. On September 27, 2022, Langan received an email from the Principal Assessor with a copy of the official property report card for the Subject Property.

4.3.6 Northbridge Conservation Commission

On September 27, 2022, Langan requested environmental records from the Northbridge Conservation Commission via email. On September 28, Langan received an email from a Conservation Agent stating the Conservation Commission does not have any records, submittals, or permits regarding the Subject Property.

4.3.7 Northbridge Town Clerk

On September 27, 2022, Langan requested environmental records from the Northbridge Town Clerk via email. On October 3, 2022, Langan received an email from the Town Clerk stating that they have reached out to multiple departments and there are no records pertaining to the Subject Property.

4.4 Historical Use Information on the Property

A review of historical topographic maps, aerial photographs, Sanborn Fire Insurance Maps, and city directory listings was conducted as part of this ESA to assess previous Subject Property usage.

Reference	Dates
Aerial Photographs	1938, 1952, 1960, 1966, 1975, 1985, 1995, 2008, 2012, 2016
Historical Sanborn Maps	1903, 1910, 1917, 1926, 1942, 1960
Historical USGS Topographic Quadrangles	1889, 1893, 1900, 1908, 1918, 1919, 1943, 1944, 1953, 1969, 1975, 1979, 1982, 2012, 2015, 2018
Massachusetts MassMapper GIS Interactive Map	Searched on October 3, 2022
City Directory Abstract (available business directories, including city, cross-reference, and telephone directories)	1970 through 2014
Google Earth Pro (GEP) Satellite Photographs	1995 through 2022

4.4.1 Subject Property

Based on a review of the above references, Subject Property use and other pertinent information is summarized below.

- Late 1880s to early-1950s: The earliest available records depict the Subject Property as undeveloped land (Historic Topographic Map 1889-1893). A two and a half floor residential building (Building 2) is first depicted in the southwestern corner of the Subject Property (Sanborn Maps 1910-1942). According to the Town of Northbridge Property Report Card and observations made from the site reconnaissance, Building 2 was constructed in 1875 to 1878. A series of driveways appear to lead to Building 2 from Linwood Avenue, and grassy areas with scattered trees compose the remainder of the Subject Property (Historical Aerial Imagery 1938).
- Early-1950s to early-1970s: Building 1 is first shown in aerial photographs from 1952 through 1975 in the eastern part of the Subject Property. According to the Town of Northbridge Property Report Card for the Subject Property, the southeastern portion of Building 1 was constructed in 1952. According to the 1960 Sanborn Map, Building 1 was occupied by Saint Patrick's Parochial School and Building 2 was functioning as a convent. The remainder of the Subject Property is generally unchanged. The Subject Property appears on the 1970 through 1989 City Directories as St. Patrick School, Clarke School, Cross Street School, Northbridge Primary School, and Northbridge Grammar School.
- Early-1970s to Present: By the mid-1980s, an extension to Building 1 was shown to the north of the existing structure. According to the Property Report Card and observations made during the site reconnaissance, the extension was completed in 1983. Parking lots were shown to the east of Building 2 and south of Building 1 in a historic aerial photograph from 1985. The Subject Property remains generally unchanged from 1985 to the most current aerial photograph in 2022; however, Building 1 was most recently functioning as the Northbridge Elementary School, until the end of the 2021 school year, and Building 2 is currently operating as the Administrative Offices for the Northbridge Public Schools. According to the Town of Northbridge Property Report Card, the Subject Property is owned by the Town of Northbridge.

Langan did not identify any RECs associated with historic use at the Subject Property.

4.4.2 Adjoining and Surrounding Properties

The earliest available records show the area surrounding the Subject Property developed with residential properties. In the 1903 Sanborn Map, Linwood Avenue is depicted adjoining the Subject Property to the south. The avenue is followed by residential buildings and Mumford River. Residential buildings and a church are

present to the west, and Cross Street followed by residential buildings are present to the east of the Subject Property. A greenhouse and residential buildings are located immediately north of the Subject Property until the greenhouse is demolished in the late-1930s to early-1940s (Historical Aerial Imagery 1938, Sanborn Map 1942).

According to a 1966 aerial photograph, by the mid-1960s, a tire shop was constructed south of Linwood Avenue, a parking lot was present north of the Subject Property, and the building currently housing Northbridge Middle School had begun construction east of residential buildings immediately east of Cross Street. According to the 1995 aerial photograph, by the mid-1990s, the middle school had been extended to its current configuration. The surrounding area remains generally unchanged from 1995 through the most recent record in 2022.

Environmental database listings associated with adjoining properties are discussed in Section 4.2 above. The Historical Topographic Maps, City Directory, Aerial Photographs and Sanborn Maps are located in Appendices F through I, respectively.

5.0 SITE RECONNAISSANCE

5.1 Methodology and Limiting Conditions

Langan Senior Staff Engineer Katherine Asciutto and Langan Staff Geologist Maura DiGuglielmo conducted a reconnaissance of the Subject Property on October 13, 2022. Ms. Asciutto and Ms. DiGuglielmo were accompanied by Mr. Paul Bessette, Working Foreman with the Town of Northbridge Department of Public Works. The weather at the time of the Subject Property reconnaissance was approximately 55 degrees Fahrenheit and cloudy/rainy. Photographs taken during the Subject Property reconnaissance are provided as Appendix A. The Subject Property reconnaissance included a walk-through of accessible interior and exterior portions of the Subject Property for identifying RECs.

The reconnaissance also included a visual inspection of adjoining properties from the Subject Property line, public rights-of-way, or other vantage points including a visual inspection where hazardous substances may be or may have been stored, treated, handled or disposed was also conducted.

5.2 General Subject Property Setting

The Subject Property consists of the 2.5-acre parcel identified by the Town of Northbridge, MA Parcel ID 14A-160. The Subject Property is improved with an approximately 33,400-squre-foot one-to-three story vacant elementary school (Building 1) and an approximately 2,700-sf three-story office building (Building 2). Building 1 was most recently occupied by Northbridge Elementary School until the end of the 2021 school year. Multiple classrooms, bathrooms, administrative offices, nurses' offices, a gymnasium, a cafeteria/auditorium, and mechanical rooms were observed within Building 1. Building 2 is currently used as Administrative Offices for the Northbridge Public Schools. Multiple offices and a basement containing mechanical equipment were observed within Building 2. Asphalt-paved parking

lots are located to the south of Building 1 and to the east of Building 2. A children's playground is also located to the north of Building 2. Landscaped areas occupy the remaining portions of the Subject Property.

5.3 Polychlorinated Biphenyls (PCBs)

Langan observed pole-mounted transformers on electrical poles along Cross Street and Linwood Avenue. Electrical panels were observed in the mechanical/boiler room in the eastern portion of Building 1. Evidence of release or staining was not observed beneath these panels. Electrical panels appeared to be in good condition.

Air compressors and natural-gas fueled boilers were observed in the eastern portion of Building 1 and in the basement of Building 2. Minor staining was observed on the concrete flooring surrounding the units.

5.4 Petroleum-Containing Equipment

Langan observed evidence of a UST in the landscaped area to the east of Building 1. A concrete pad with a manhole cover was observed, and when uncovered, oily water and a fuel like odor was noted. Additionally, what appeared to be an approximately 2-inch diameter vent pipe was observed to the northwest of the manhole cover. Mr. Bessette did not have any information regarding this UST. According to Mr. Luchini, the Directory of Public Works, the oil tank has been abandoned. Mr. Luchini was unaware of the date that the school switched from oil to natural gas. Documentation regarding this UST was requested from the Northbridge Fire Department, but was not received as of the date of this report.

Langan observed permits for a former 500-gallon fuel oil UST located in the basement of Building 2. According to the permits, the UST was installed on July 28, 1975. There was no evidence of the UST in the basement. Closure documentation associated with this UST was requested from the Northbridge Fire Department, but was not received as of the date of this report.

The presence of an abandoned UST to the east of Building 1 and the lack of closure documentation surrounding the former UST in the basement of Building 2 are considered a REC as potential releases of fuel associated with regulated substances may have impacted the soil and/or groundwater quality at the Subject Property.

5.5 Hazardous Materials/Hazardous Waste

Multiple one-quart to one-gallon sized containers and bottles of typical household cleaning chemicals were observed in multiple rooms and closets throughout Building 1. These cleaners included white vinegar, hand sanitizer, antibacterial wipes, disinfectant spray, and all-purpose cleaner. The containers and bottles of cleaners were atop shelving units, and staining or evidence of release was not observed on the shelves or beneath the units.

Two quart-sized containers of compressor oil and motor oil were observed on top of metal cabinets in the boiler/mechanical room in the eastern portion of Building 2. Evidence of release or staining was not observed surrounding these containers.

5.6 Pits, Ponds or Lagoons

No pits, ponds, or lagoons were observed on the Subject Property during the site reconnaissance.

5.7 Stained Soil or Pavement

Langan observed minor staining on the concrete flooring in the mechanical/boiler room on the eastern portion of Building 1 and in the basement of Building 2. Areas of staining were no more than 5 square feet (sf) and did not extend to floor drains. The concrete appeared to be in good condition with no visible cracks of pitting; therefore, the staining is considered a de minimis condition.

5.8 Stressed Vegetation

Stressed vegetation was not observed on the Subject Property during the site reconnaissance.

5.9 Drains, Catch Basins, Wells, Sumps or Cisterns

Floor drains were observed in bathrooms and within the mechanical/boiler room of Building 1; bathrooms were not observed in Building 2. Langan did not observe evidence of staining or releases near the floor drains.

Mop sinks were observed in janitorial closets in Building 1. The mop sinks appeared to contain general debris, such as dirt and. The concrete surrounding the mop sinks appeared to be dark in color, but did not exhibit any evidence of release.

Storm drains were observed in the driveway to the east of the entrance of Building 1 and in the courtyard area of Building 1,

No wells, storm drains, catch basins, or cisterns were observed at the Subject Property during the Site reconnaissance.

5.10 Septic System

The Subject Property does not use a septic system and Langan did not observe evidence of septic systems. The sanitary sewer system is provided by the Town of Northbridge.

5.11 Other Conditions at the Subject Property

Four general refuse trashcans were observed to the south of Building 1 and to the southwest of Building 2. Evidence of release or staining was not observed surrounding these units.

5.12 Adjoining Property Observations

A visual reconnaissance of the area surrounding the Subject Property was conducted as part of the Phase I ESA. The purpose of the reconnaissance was to observe general land use in the Subject Property area and confirm the location of the facilities identified on the environmental database search. The current operations on the adjoining properties are summarized in Section 2.1. Langan did not observe unidentified substance containers, odors,

pools of liquid likely to contain hazardous substances or petroleum products or unnatural fill areas on the adjoining properties.

6.0 INTERVIEWS AND QUESTIONNAIRES

6.1 Interview with Owner(s)/Tenant(s)

A questionnaire covering potential environmental concerns was provided to the User/Client and Owner/Operator. A summary of the response to the User/Client and Owner/Operator questionnaire is provided in Section 3.0 above.

Ms. Asciutto interviewed Mr. Paul Bessette, Working Foreman with the Town of Northbridge Department of Public Works, during the site reconnaissance. Mr. Bessette provided access to the interior spaces on the Subject Property and general utility knowledge for the Subject Property. Mr. Bessette was unaware of the presence of the abandoned UST to the east of Building 1 and current or past environmental issues at the Subject Property.

6.2 Interviews with Owner(s)/Tenant(s) of Adjacent Properties

Owners/tenants of adjacent properties were not interviewed as part of this Phase I ESA.

7.0 DEVIATIONS AND DATA GAPS

7.1 Deviations

Langan has performed a Phase I ESA of the Subject Property utilizing a standard of good commercial and customary practice that is consistent with ASTM E1527-13.

This Phase I ESA conforms to ASTM E1527-13 with the following deviations noted:

- A title report and lien search were not provided as part of this ESA; and
- Owners/tenants of adjacent properties were not interviewed.

Sufficient information has been provided from other data sources to render conclusions regarding the presence of RECs at the Subject Property. As such, this deviation is not expected to impact the overall conclusions of the Phase I ESA.

7.2 Data Gaps

In order to address data gaps, additional sources of information may be consulted. According to ASTM E1527-13, Section 8.3.2.3, "historical research is complete when either: (1) the objectives in 8.3.1 through 8.3.2.2 are achieved; or (2) data failure is encountered. Data failure occurs when all standard historical sources that are reasonably ascertainable and likely to be useful have been reviewed and yet the objectives have not been met. If data failure is encountered, the report shall document the failure and, if any of the standard historical sources were excluded, give the reasons for the exclusion."

- A title report and lien search were not provided during completion of this Phase I ESA.
- Responses to all of Langan's environmental records requests have not been received.

Sufficient information has been provided from other data sources to render conclusions regarding the presence of RECs at the Subject Property. If additional information is provided that impacts the conclusions of this report, an addendum will be issued.

8.0 FINDINGS/CONCLUSIONS

This Phase I ESA was conducted in accordance with of the ASTM Standard Practice E1527-13 (Standard Practice for ESA: Phase I ESA Process) and the USEPA's All Appropriate Inquiry (AAI) Rule. Langan did not identify any Controlled RECs (CREC) or Historical RECs (HREC).

The Phase I ESA identified the following RECs associated with the Subject Property:

- **REC-1: Abandoned Underground Storage Tank (UST)/Former UST at Subject Property:** Langan observed evidence of a UST in the landscaped area to the east of Building 1. A concrete pad with a manhole cover was observed, and when uncovered, oily water and a fuel like odor was noted. An approximately 2-inch diameter vent pipe was observed to the northwest of the manhole cover. According to conversations with Mr. Jamie Luchini, the Director of Public Works with the Town of Northbridge, the oil tank has been abandoned. Additionally, Langan observed permits for a former 500-gallon fuel oil UST located in the basement of Building 2. According to the permits, the UST was installed in July 1975. There was no evidence of the UST in the basement of Building 2. UST removal documents or Closure Reports were not provided for review for either of the USTs at the Subject Property and none are on file in public offices. That status of the abandoned UST near Building 1 is unknown and it is unclear if the UST located in the basement of Building 2 was properly removed, or if residual contamination was left in the subsurface. Potential releases of oil and/or hazardous materials may have impacted the subsurface conditions at the Subject Property, and is therefore considered a REC.
- **REC-2: Historical Use of Surrounding Property:** Historical operations of a northern surrounding property, located in the inferred hydraulically upgradient property direction, include a dry cleaner. According to the EDR Report for the Subject Property, a dry cleaner was in operation approximately 400 feet north of the Subject Property in 1969 and 1970. While no associated release or violations were identified during the review of historical records and no RCRA hazardous waste generator listings were identified at the facility, releases of chlorinated solvents potentially used at the facilities may have impacted soil, groundwater, and/or soil gas at the Subject Property. Due to the facilities proximity to the Subject Property and its inferred hydraulically upgradient direction, the northern surrounding property is considered a REC.

The Phase I ESA identified the following de minimis condition associated with the Subject Property:

- **De Minimis Condition–1: Interior Staining:** De minimis staining was observed on the concrete floor in the boiler/mechanical room in the eastern portion of Building 1

and in the basement of Building 2. Areas of staining were not more than 5-square-feet and did not extend to floor drains. The concrete appeared to be in good condition with no visible cracks or pitting.

No HRECs, CRECs or Business Environmental Risks (BERs) were identified in association with the Subject Property.

9.0 SIGNATURES OF ENVIRONMENTAL PROFESSIONALS

We, the undersigned, declare that, to the best of our professional knowledge and belief, we meet the definition of Environmental Professional as defined in §312.10 of 40 CFR 312 and we have the specific qualifications based on education, training, and experience to assess a property of the nature, history, and setting of the Subject Property as documented in Appendix I. We have developed and performed all appropriate inquiries in conformance with the standards and practices set forth in 40 CFR Part 312.

Katherine Asciutto, EIT
Senior Staff Engineer

Kenneth J. Gendron, PG, LSP
Senior Project Manager

10.0 QUALIFICATIONS OF ENVIRONMENTAL PROFESSIONALS

The resumes of the Environmental Professionals are provided in Appendix I.

FIGURES

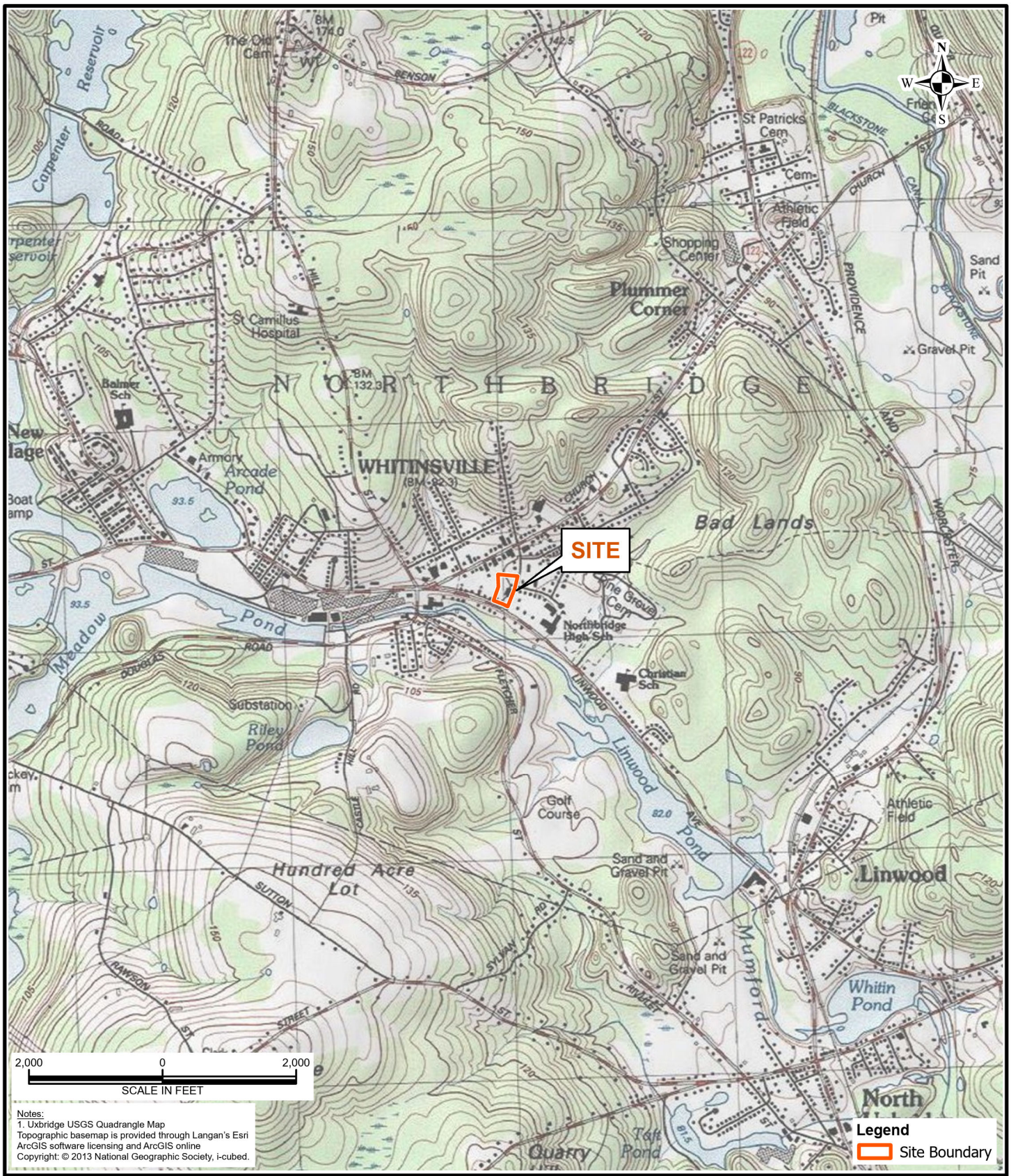

LANGAN

Langan Engineering and Environmental Services, Inc.

100 Cambridge Street, Suite 1310
Boston, MA 02114

T: 617.824.9100 F: 617.824.9101
www.langan.com

Project	Figure Title	Project No.	Figure
44 CROSS STREET WHITINSVILLE WORCESTER COUNTY MA	SITE LOCATION MAP	151031201	1
		Date 9/30/2022	
		Scale 1" = 2,000 feet	
		Drawn By LB	

© 2021 Langan

Path: \\langan.com\data\PIT\other\LBalch\GIS\GIS_Projects\BOS\151031201\151031201.aprx

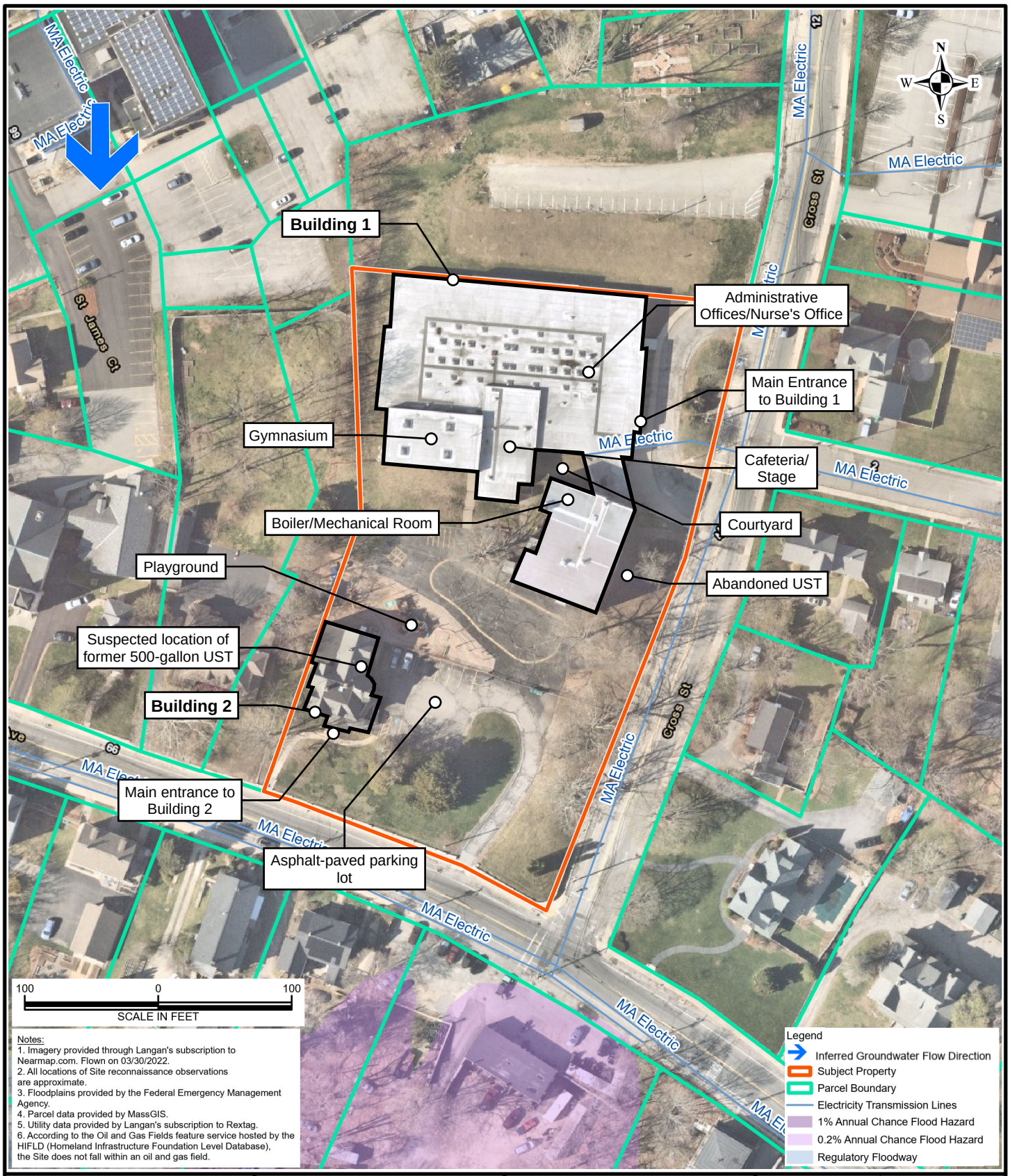

Notes:
1. Imagery provided through Langan's subscription to Nearmap.com. Flown on 03/30/2022.
2. All locations of Site reconnaissance observations are approximate.
3. Floodplains provided by the Federal Emergency Management Agency.
4. Parcel data provided by MassGIS.
5. Utility data provided by Langan's subscription to Rextag.
6. According to the Oil and Gas Fields feature service hosted by the HIFLD (Homeland Infrastructure Foundation Level Database), the Site does not fall within an oil and gas field.

LANGAN
Langan Engineering and Environmental Services, Inc.
100 Cambridge Street, Suite 1310
Boston, MA 02114
T: 617.824.9100 F: 617.824.9101
www.langan.com

Project	Figure Title	Project No.	Figure
44 CROSS STREET WHITINSVILLE WORCESTER COUNTY MA	SITE FEATURES MAP	151031201	2
		Date 9/30/2022	
		Scale 1" = 100 feet	
		Drawn By LB	

© 2021 Langan

Path: \\langan.com\data\PIT\other\LBalch\GIS\GIS_Projects\BOS\151031201\151031201.aprx

APPENDIX A

Site Reconnaissance Photographs

Photo 01: Main entrance to Building 1 (facing southwest).

Photo 02: Main entrance and eastern exterior of Building 1 (facing southwest).

Photo 03: Southern exterior of Building 1 (facing north).

Photo 04: Western exterior of Building 1 (facing northeast).

Photo 05: Southern exterior of Building 1 (facing north).

Photo 06: Northern exterior of Building 1 (facing southwest).

Photo 07: Western exterior of Building 1 (facing south).

Photo 08: Southern exterior and main entrance to Building 2 (facing north).

Photo 09: Eastern exterior of Building 2 (facing northwest).



Photo 10: Western exterior of Building 2 (facing northeast).

Photo 11: Driveway to main entrance of Building 1. Note storm drain in the east of the photo (facing northeast).

Photo 12: Playground area to the south of Building 1 (facing west).

Photo 13: Courtyard area in the central portion of Building 1 (facing northeast).

Photo 14: Walkway from sidewalk along Cross Street to playground area (facing west).

Photo 15: Asphalt-paved parking lot to the east of Building 2 (facing west).



Photo 16: General refuse trash cans to the south of Building 1 and east of Building 2 (facing north).

Photo 18: Abandoned underground storage tank (UST) located to the east of Building 1 (facing west).

Photo 19: Fill port and rainwater observed beneath the manhole cover of the abandoned UST (facing west).



Photo 20: Approximately 2-inch vent pipe associated with the abandoned UST (facing west).

Photo 21: Interior entrance to Building 1 (facing southwest).

Photo 22: Typical closet in classroom located in the eastern portion of Building 1 (facing southwest).

Photo 23: Typical classroom located in the northeastern portion in Building 1 (facing northeast).

Photo 24: Typical sink located in classroom in the northern portion of Building 1 (facing west).

Photo 25: Typical household cleaning products located on shelving units in a classroom in the northern portion of Building 1 (facing south).



Photo 26: Typical hallway in the northern portion of Building 1 (facing west).

Photo 27: Nurse's office in the central portion of Building 1 (facing northeast).

Photo 28: Administrative offices in the central portion of Building 1 (facing east).

Photo 29: Electrical room in the central portion of Building 1 (facing south). Electrical panels appeared to be in good condition.

Photo 30: Cafeteria area in the central portion of Building 1 (facing south).



Photo 31: Gymnasium area in the western portion of Building 1 (facing west).



Photo 32: Floor drain located in a restroom in the northwestern portion of Building 1 (facing northwest).



Photo 33: Mop sink and typical cleaning products located in a janitorial closet in the northern portion of Building 1.

Photo 34: Mechanical/boiler room located in the southwestern portion of Building 1 (facing northwest). Floor drains are connected to the municipal sewer system.

Photo 35: Electrical panels located in mechanical/boiler room in the southwestern portion of Building 1 (facing east).

Photo 36: Former boiler located in mechanical/boiler room in the southwestern portion of Building 1 (facing south).

Photo 37: Air compressor located in mechanical/boiler room in the southwestern portion of Building 1 (facing north). Note de minimis stating surrounding the base of the compressor.

Photo 38: Typical classroom on the second floor in the eastern portion of Building 2 (facing northwest).

Photo 39: Typical hallway in the central portion of Building 2 (facing northeast).



Photo 40: Typical bathroom and cleaning products in the central portion of Building 2 (facing southeast).

Photo 41: Typical basement view in the eastern portion of Building 2 (facing south).

Photo 42: Former boiler and new hot-water boiler located in basement of Building 2 (facing north). Note de minimis staining surrounding boilers on concrete flooring.

Photo 43: Typical view of basement in the southwestern portion of Building 2 (facing southeast).

Photo 44: Typical conference room on the first floor of Building 2 (facing west).

Photo 45: Hallway and interior entrance area in the central portion of Building 2 (facing south).

Photo 46: Vestibule exterior entrance to Building 2 (facing northwest).

Photo 47: Southern adjoining property – Crothers Tire Co, Inc. at 110 Linwood Ave (facing southeast).

Photo 48: Southern adjoining properties – Residential Properties at 88 and 94 Linwood Ave (facing south)

Photo 49: Northern adjoining property – asphalt-paved parking lot followed by residential property (facing north)

Photo 50: Southern adjoining property – Pleasant Street Church at 33 Cross Street (facing east).

Photo 51: Southern adjoining properties – residential properties at 43 Cross Street (facing southeast).

Photo 52: Western adjoining property – residential property at 79 Linwood Ave (facing north).

APPENDIX B

Questionnaires and Provided Documents

LANGAN

ASTM PRACTICE E 1527-13: USER/CLIENT QUESTIONNAIRE

Please complete the below form and return to
Langan Engineering and Environmental Services, Inc.

In order to qualify for one of the Landowner Liability Protections (LLPs) offered by the Small Business Liability Relief and Brownfields Revitalization Act of 2001 (the "Brownfields Amendments"), the User must conduct the following inquiries required by 40 CFR 312.25, 312.28, 312.29, 312.30, and 312.31. The User is defined as the party seeking to use Practice E1527 to complete an environmental site assessment of the property. A User may include, without limitation, a potential purchaser of property, a potential tenant of property, an owner of property, a lender, or a property manager. These inquiries must also be conducted by the EPA Brownfield Assessment and Characterization grantees. The User should provide the following information to the environmental professional. Failure to conduct these inquiries could result in a determination that "all appropriate inquires" is not complete.

General Information

User/Client Name (s): TOWN OF NORTHBRIDGE

Property Name: "NES" = NORTHBRIDGE ELEMENTARY SCHOOL

Address: 44 CROSS STREET
WHITINSVILLE, MA 01588

Property Type: VACANT SCHOOL

Type of Property Transaction:

- Purchase of property ☐
- Financing of property ☐
- Sale of property ☑
- Ground Lease ☐
- Build to Suit Lease ☐
- Other_____

Reason Why Phase I ESA is required: DISCLOSURE PURPOSES

Site Contact (s): JAMIE LUCHINI - 508.320.1662

Required Information

The citation at the end of each item (e.g. 40 CFR 312.XX) is the section of EPA's November 1, 2005 AAI Final Rule which discusses that item.

LANGAN

	Yes	No	Unaware
(1.) Environmental liens that are filed or recorded against the property (40 CFR 312.25). Did a search of recorded land title records (or judicial records, where appropriate, see Note 1 below) identify any environmental liens filed or recorded against the property under federal, tribal, state or local law?	☐	☑	☐

Note 1 – In certain jurisdictions, federal, tribal, state or local statutes or regulations specify that environmental liens and AULs be filed in judicial records rather than in land title records. In such cases judicial records must be searched for environmental liens and AULs.

	Yes	No	Unaware
(2.) Activity and use limitations that are in place on the property or that have been filed or recorded against the property (40 CFR 312.26(a)(1)(v) and (vi)). Did a search of recorded land title records (or judicial records where appropriate, see Note 1 above) identify any AULs, such as engineering controls, land use restrictions or institutional controls that are in place at the property and/or have been filed or recorded against the property under federal, tribal, state or local law?	☐	☑	☐
(3.) Specialized knowledge or experience of the person seeking to qualify for the LLP (40 CFR 312.28). Do you have any specialized knowledge or experience related to the property or nearby properties? For example, are you involved in the same line of business as the current or former occupants of the property or an adjoining property so that you would have specialized knowledge of the chemicals and processes used by this type of business?	☐	☑	☐
(4.) Relationship of the purchase price to the fair market value of the property if it were not contaminated (40 CFR 312.29).	**Yes**	**No**	**Unaware**
(a.) Does the purchase price being paid for this property reasonably reflect the fair market value of the property? [If no, proceed to Part 5.]	☐	☐	☑
(b.) If you conclude that there is a difference, have you considered whether the lower purchase price is because contamination is known or believed to be present at the property?	☐	☐	☑
(5.) Commonly known or reasonably known or reasonably ascertainable information about the property (40 CFR 312.30).	**Yes**	**No**	**Unaware**
Are you aware of commonly known or reasonably ascertainable information about the property that would help the environmental professional to identify conditions indicative of releases or threatened releases? For example, as user,	☐	☐	☑
(a.) Do you know the past uses of the property?	☐	☐	☑
(b.) Do you know of specific chemicals that are present or once were present at the property?	☐	☐	☑
(c.) Do you know of spills or other chemical releases that have taken place at the property?	☐	☐	☑
(d.) Do you know of any environmental cleanups that have taken place at the property?	☐	☐	☑
(6.) The degree of obviousness of the presence or likely presence of contamination at the property, and the ability to detect the contamination by appropriate investigation (40 CFR 312.31). Based on your knowledge and experience related to the property are there any obvious indicators that point to the presence or likely presence of releases at the property?	☐	☐	☑

LANGAN

Additional Information

Please provide any additional information that you feel is pertinent to the investigation:

_____

_____

_____

SIGNATURE:

It is understood that the information presented in this form is an integral part of the Phase I ESA process and that Langan will evaluate and rely on this information in the development of the final Phase I ESA report.

Completed By: _____

Print/Type Name: ADAM GARDETTK

Title: TOWN MANAGER

Company: TOWN OF NORTHBRIDGE

Date: 10/12/22

LANGAN

ASTM PRACTICE E 1527-13: OWNER/OPERATOR/SITE-MANAGER QUESTIONNAIRE

Please complete the below form and return to
Langan Engineering and Environmental Services, Inc. .

Project Location/Address: 30 Cross St
Whitinsville, MA 01588

ASTM E-1527-13, Section 10.9

	Yes	No
Do you know of any pending, threatened, or past litigation relevant to hazardous substances or petroleum products in, on, or from the property?	☐	☒
Do you know of any pending, threatened, or past administrative proceedings relevant to hazardous substances or petroleum products in, on, or from the property?	☐	☒
Do you know of any notices from any governmental entity regarding any possible violation of environmental laws or possible liability relating to hazardous substances or petroleum products?	☐	☒

ASTM E-1527-13, Section 10.8

Are you aware if any of the documents listed below exists and if so, whether copies can and will be provided to the Consultant performing the ESA?

	Unaware	Document Exists	Copy will be provided
Environmental site assessment reports	☒	☐	☐
Environmental compliance audit reports	☒	☐	☐
Environmental permits (such as solid waste disposal permits, hazardous waste disposal permits, NPDES permits, wastewater permits, underground injection permits)	☒	☐	☐
Registrations for underground and aboveground storage tanks	☒	☐	☐
Material safety data sheets	☒	☐	☐
Community-right-to-know plan	☒	☐	☐
Safety plans; preparedness and prevention plans; spill prevention, countermeasure and control plans, facility response plans, etc.	☒	☐	☐

LANGAN

	Unaware	Document Exists	Copy will be provided
Reports regarding hydrogeologic conditions on the property or surrounding area	☒	☐	☐
Notices or other correspondence from any governmental agency relating to past or current violations of environmental laws with respect to the property or relating to environmental liens encumbering the property	☒	☐	☐
Hazardous waste generator notices or reports	☒	☐	☐
Geotechnical studies	☒	☐	☐
Risk Assessments	☒	☐	☐
Recorded Activity and Use Limitations	☒	☐	☐
Environmental Cleanup Reports	☒	☐	☐

Do you have contact information for the prior owner of the property? **Yes** ☒ **No** ☐
If yes, please provide information below:

Prior Owner's Name Northbridge School Department

Contact person George Simmons

Address 87 Linwood Ave, Whitinsville MA 01588

Telephone 508-234-8156

Do you have contact information for the prior occupant of the property? **Yes** ☒ **No** ☐
If yes, please provide information below:

Prior Occupant's Name See above

Contact person

Address

Telephone

Do you have information on the prior facility manager of the property? **Yes** ☒ **No** ☐
If yes, please provide information below:

LANGAN

Prior Facility Manager's Name See above

Contact person

Address

Telephone

This form was completed by:

Property Owner ☐ Operator ☒ Key Site Manager ☐ User ☐ EP ☐

Name: Jamie Luchini

Address: 11 Fletcher St. PO Box 88
Whitinsville, MA 01588

Signature: Date: 10-11-22

APPENDIX C

Environmental Data Resources, Inc. Radius Report

LANGAN

Northbridge School
44 Cross Street
Whitinsville, MA 01588

Inquiry Number: 7130609.2s
September 27, 2022

The EDR Radius Map™ Report with GeoCheck®

6 Armstrong Road, 4th floor
Shelton, CT 06484
Toll Free: 800.352.0050
www.edrnet.com

TABLE OF CONTENTS

SECTION	PAGE
Executive Summary	ES1
Overview Map	2
Detail Map	3
Map Findings Summary	4
Map Findings	8
Orphan Summary	241
Government Records Searched/Data Currency Tracking	GR-1

GEOCHECK ADDENDUM

Physical Setting Source Addendum	A-1
Physical Setting Source Summary	A-2
Physical Setting SSURGO Soil Map	A-5
Physical Setting Source Map	A-14
Physical Setting Source Map Findings	A-16
Physical Setting Source Records Searched	PSGR-1

Thank you for your business.
Please contact EDR at 1-800-352-0050
with any questions or comments.

Disclaimer - Copyright and Trademark Notice

This Report contains certain information obtained from a variety of public and other sources reasonably available to Environmental Data Resources, LLC. It cannot be concluded from this Report that coverage information for the target and surrounding properties does not exist from other sources. This Report is provided on an "AS IS", "AS AVAILABLE" basis. **NO WARRANTY EXPRESS OR IMPLIED IS MADE WHATSOEVER IN CONNECTION WITH THIS REPORT. ENVIRONMENTAL DATA RESOURCES, LLC AND ITS SUBSIDIARIES, AFFILIATES AND THIRD PARTY SUPPLIERS DISCLAIM ALL WARRANTIES, OF ANY KIND OR NATURE, EXPRESS OR IMPLIED, ARISING OUT OF OR RELATED TO THIS REPORT OR ANY OF THE DATA AND INFORMATION PROVIDED IN THIS REPORT, INCLUDING WITHOUT LIMITATION, ANY WARRANTIES REGARDING ACCURACY, QUALITY, CORRECTNESS, COMPLETENESS, COMPREHENSIVENESS, SUITABILITY, MERCHANTABILITY, FITNESS FOR A PARTICULAR PURPOSE, TITLE, NON-INFRINGEMENT, MISAPPROPRIATION, OR OTHERWISE. ALL RISK IS ASSUMED BY THE USER. IN NO EVENT SHALL ENVIRONMENTAL DATA RESOURCES, LLC OR ITS SUBSIDIARIES, AFFILIATES OR THIRD PARTY SUPPLIERS BE LIABLE TO ANYONE FOR ANY DIRECT, INCIDENTAL, INDIRECT, SPECIAL, CONSEQUENTIAL OR OTHER DAMAGES OF ANY TYPE OR KIND (INCLUDING BUT NOT LIMITED TO LOSS OF PROFITS, LOSS OF USE, OR LOSS OF DATA) INFORMATION PROVIDED IN THIS REPORT.** Any analyses, estimates, ratings, environmental risk levels, or risk codes provided in this Report are provided for illustrative purposes only, and are not intended to provide, nor should they be interpreted as providing any facts regarding, or prediction or forecast of, any environmental risk for any property. Only an assessment performed by a qualified environmental professional can provide findings, opinions or conclusions regarding the environmental risk or conditions in, on or at any property.

Copyright 2022 by Environmental Data Resources, LLC. All rights reserved. Reproduction in any media or format, in whole or in part, of any report or map of Environmental Data Resources, LLC, or its affiliates, is prohibited without prior written permission.

EDR and its logos (including Sanborn and Sanborn Map) are trademarks of Environmental Data Resources, LLC or its affiliates. All other trademarks used herein are the property of their respective owners.

EXECUTIVE SUMMARY

A search of available environmental records was conducted by Environmental Data Resources, Inc (EDR). The report was designed to assist parties seeking to meet the search requirements of EPA's Standards and Practices for All Appropriate Inquiries (40 CFR Part 312), the ASTM Standard Practice for Environmental Site Assessments (E1527-21), the ASTM Standard Practice for Environmental Site Assessments for Forestland or Rural Property (E 2247-16), the ASTM Standard Practice for Limited Environmental Due Diligence: Transaction Screen Process (E 1528-14) or custom requirements developed for the evaluation of environmental risk associated with a parcel of real estate.

TARGET PROPERTY INFORMATION

ADDRESS

44 CROSS STREET
WHITINSVILLE, MA 01588

COORDINATES

Latitude (North):	42.1103320 - 42ˆ 6' 37.19''
Longitude (West):	71.6602200 - 71ˆ 39' 36.79''
Universal Tranverse Mercator:	Zone 19
UTM X (Meters):	280053.7
UTM Y (Meters):	4665238.0
Elevation:	297 ft. above sea level

USGS TOPOGRAPHIC MAP ASSOCIATED WITH TARGET PROPERTY

Target Property Map:	11743647 UXBRIDGE, MA
Version Date:	2018
North Map:	11743627 GRAFTON, MA
Version Date:	2018

AERIAL PHOTOGRAPHY IN THIS REPORT

Portions of Photo from:	20140712, 20140718
Source:	USDA

MAPPED SITES SUMMARY

Target Property Address:
44 CROSS STREET
WHITINSVILLE, MA 01588

Click on Map ID to see full detail.

MAP ID	SITE NAME	ADDRESS	DATABASE ACRONYMS	RELATIVE ELEVATION	DIST (ft. & mi.) DIRECTION
A1	DE HAAN JOHN	112 LINWOOD AVE	EDR Hist Auto	Lower	52, 0.010, South
A2	HARBRO SERVICE STATI	92 LINWOOD AVE	EDR Hist Auto	Lower	92, 0.017, SSW
A3	CROTHERS TIRE COMPAN	110 LINWOOD AVE	EDR Hist Auto	Lower	186, 0.035, South
A4	CROTHERS TIRE CO	110 LINWOOD AVE	MA UST	Lower	186, 0.035, South
5	COUTURE KENNETH R	94 CHURCH ST	EDR Hist Auto	Higher	251, 0.048, NW
A6	DEHAAN MOTORS INC	134 LINWOOD AVE	MA UST	Lower	290, 0.055, SSE
A7	DE HAAN MOTORS INC	134 LINWOOD AVE	EDR Hist Auto	Lower	290, 0.055, SSE
8	DELANEY FUEL TRANSPO	52 LINWOOD AVE	MA SHWS, MA RELEASE, MA ENF	Lower	313, 0.059, WSW
9	MURADIAN CLEANERS	105 CHURCH ST	EDR Hist Cleaner	Higher	390, 0.074, North
B10	NORTHBRIDGE DPW	11 FLETCHER ST	RCRA NonGen / NLR	Lower	516, 0.098, SW
B11	NORTHBRIDGE DPW	11 FLETCHER ST	MA HW GEN	Lower	516, 0.098, SW
C12	UNIBANK FOR SAVINGS	49 CHURCH ST	MA SHWS, MA INST CONTROL, MA RELEASE, MA ENF	Higher	529, 0.100, WNW
C13	WHITINSVILLE MAIN PO	44 CHURCH STREET	RCRA-VSQG	Higher	535, 0.101, WNW
C14	WHITINSVILLE MAIN PO	44 CHURCH ST	MA HW GEN	Higher	535, 0.101, WNW
C15	C & M CENTER SERVICE	43 CHURCH ST	EDR Hist Auto	Higher	569, 0.108, WNW
D16	NORTHBRIDGE PUBLIC S	171 LINWOOD AVE	RCRA NonGen / NLR	Lower	700, 0.133, SE
D17	NORTHBRIDGE HIGH SCH	171 LINWOOD AVE	MA SHWS, MA RELEASE, MA AIRS, MA ASBESTOS, MA HW..	Lower	704, 0.133, SE
18	VERIZON MASSACHUSETT	7 PARK ST	MA UST	Higher	780, 0.148, NW
E19	J & S MOTORS #8432	226 CHURCH ST	MA UST	Higher	793, 0.150, NE
E20	BUMPER TO BUMPER AUT	230 CHURCH ST	MA SHWS, MA INST CONTROL, MA RELEASE	Higher	793, 0.150, NE
E21	VALLEY GASOLINE	194 CHURCH ST	MA UST	Higher	793, 0.150, NE
E22	VALLEY GASOLINE	194 CHURCH ST	MA AST	Higher	793, 0.150, NE
E23	TRINITY AUTO	194 CHURCH ST	RCRA NonGen / NLR, FINDS, ECHO	Higher	793, 0.150, NE
E24	CRYSTAL GAS	175 CHURCH STREET	MA SHWS, MA LUST, MA AST, MA RELEASE	Higher	812, 0.154, NNE
E25	SUNOCO SERVICE STA	175 CHURCH ST	RCRA NonGen / NLR, FINDS, ECHO	Higher	812, 0.154, NNE
E26	CRYSTAL GAS INC	175 CHURCH ST	MA UST	Higher	812, 0.154, NNE
27	NORTHBRIDGE DPW	FLETCHER ST	MA SHWS, MA LUST, MA INST CONTROL, MA RELEASE, MA.	Lower	839, 0.159, WSW
F28	IN FRONT OF CHURCH	31 LINWOOD ST	MA SHWS, MA RELEASE	Higher	991, 0.188, West
29	EAGLE PRINTING COMPA	6 8 PINE ST	MA SHWS, MA RELEASE	Higher	1050, 0.199, NW
F30	WHITTINSVILLE REDEVE	1 MAIN STREET	NY MANIFEST	Higher	1134, 0.215, West
F31	TOWN HALL ANNEX	14 HILL ST	MA HW GEN	Higher	1217, 0.230, West
F32	TOWN HALL ANNEX - TE	14 HILL ST.	RCRA NonGen / NLR	Higher	1217, 0.230, West
G33	TOWN HALL	7 MAIN STREET	RCRA NonGen / NLR	Lower	1226, 0.232, West
G34	TOWN HALL	7 MAIN ST	MA HW GEN	Lower	1226, 0.232, West
G35	BEKS WELDING AND FUE	32 MAIN STREET	MA LUST, MA RELEASE	Higher	1353, 0.256, West
36	ALTERNATIVES UNLIMIT	54 DOUGLAS RD	MA SHWS, MA LUST, MA INST CONTROL, MA BROWNFIELDS,	Lower	1361, 0.258, WSW
37	TOM BERKOWITZ TRUCKI	279 DOUGLAS RD	MA SWF/LF, MA HW GEN	Higher	2129, 0.403, WSW
H38	ADV WHITINSVILLE ASS	277 CHURCH ST	MA SHWS, MA INST CONTROL, MA RELEASE, MA ENF, MA...	Higher	2297, 0.435, NE
39	TOMPKINS BLDG	1 MAIN ST	MA SHWS, MA RELEASE, MA TIER 2	Higher	2341, 0.443, West

MAPPED SITES SUMMARY

Target Property Address:
44 CROSS STREET
WHITINSVILLE, MA 01588

Click on Map ID to see full detail.

MAP ID	SITE NAME	ADDRESS	DATABASE ACRONYMS	RELATIVE ELEVATION	DIST (ft. & mi.) DIRECTION
H40	ARMENIAN APOSTOLIC C	315 CHURCH ST	MA LUST, MA RELEASE	Higher	2413, 0.457, NE
41	TJJ DEVELOPMENT, LLC	MAP 3/LOTS 115, 116,	MA SHWS, MA RELEASE	Higher	3279, 0.621, WSW
42	RESIDENCE	64 COUNTRY CLUB DRIV	MA SHWS, MA LAST, MA RELEASE	Lower	3739, 0.708, SSE
43	AT LAKE ST	38 CONSERVATION DR	MA SHWS, MA RELEASE	Higher	4269, 0.809, WNW
44	WHITINSVILLE WATER C	44 LAKE ST	MA SHWS, MA LUST, MA RELEASE, MA ASBESTOS, MA HW...	Higher	4496, 0.852, WNW
I45	A T F DAVIDSON CO IN	355 MAIN ST	SEMS, CORRACTS, RCRA-TSDF, US INST CONTROLS, MA...	Higher	4558, 0.863, West
I46	BROWNING FERRIS INDU	355 MAIN ST	MA SHWS, MA INST CONTROL, MA RELEASE, MA ASBESTOS...	Higher	4558, 0.863, West
47	US NATIONAL GUARD	50 LAKE ST.	MA SHWS, MA RELEASE, MA SPILLS, MA ASBESTOS	Higher	4836, 0.916, WNW
48	PARCEL 2	MAIN STREET AND ARCA	MA SHWS, MA RELEASE	Higher	4868, 0.922, West
49	BROWNING FERRIS ROAD	ARCADE ST	MA SHWS, MA RELEASE	Higher	5194, 0.984, West

EXECUTIVE SUMMARY

TARGET PROPERTY SEARCH RESULTS

The target property was not listed in any of the databases searched by EDR.

DATABASES WITH NO MAPPED SITES

No mapped sites were found in EDR's search of available ("reasonably ascertainable ") government records either on the target property or within the search radius around the target property for the following databases:

STANDARD ENVIRONMENTAL RECORDS

Lists of Federal NPL (Superfund) sites

NPL ..... National Priority List
Proposed NPL ..... Proposed National Priority List Sites
NPL LIENS ..... Federal Superfund Liens

Lists of Federal Delisted NPL sites

Delisted NPL ..... National Priority List Deletions

Lists of Federal sites subject to CERCLA removals and CERCLA orders

FEDERAL FACILITY ..... Federal Facility Site Information listing

Lists of Federal CERCLA sites with NFRAP

SEMS-ARCHIVE ..... Superfund Enterprise Management System Archive

Lists of Federal RCRA generators

RCRA-LQG ..... RCRA - Large Quantity Generators
RCRA-SQG ..... RCRA - Small Quantity Generators

Federal institutional controls / engineering controls registries

LUCIS ..... Land Use Control Information System
US ENG CONTROLS ..... Engineering Controls Sites List

Federal ERNS list

ERNS ..... Emergency Response Notification System

Lists of state and tribal leaking storage tanks

INDIAN LUST ..... Leaking Underground Storage Tanks on Indian Land

Lists of state and tribal registered storage tanks

FEMA UST ..... Underground Storage Tank Listing

EXECUTIVE SUMMARY

INDIAN UST ..... Underground Storage Tanks on Indian Land

Lists of state and tribal voluntary cleanup sites

INDIAN VCP ..... Voluntary Cleanup Priority Listing

ADDITIONAL ENVIRONMENTAL RECORDS

Local Brownfield lists

US BROWNFIELDS ..... A Listing of Brownfields Sites

Local Lists of Landfill / Solid Waste Disposal Sites

INDIAN ODI ..... Report on the Status of Open Dumps on Indian Lands
DEBRIS REGION 9 ..... Torres Martinez Reservation Illegal Dump Site Locations
ODI ..... Open Dump Inventory
IHS OPEN DUMPS ..... Open Dumps on Indian Land

Local Lists of Hazardous waste / Contaminated Sites

US HIST CDL ..... Delisted National Clandestine Laboratory Register
US CDL ..... National Clandestine Laboratory Register
MA PFAS ..... PFAS Contaminated Sites Listing

Local Land Records

MA LIENS ..... Liens Information Listing
LIENS 2 ..... CERCLA Lien Information

Records of Emergency Release Reports

HMIRS ..... Hazardous Materials Information Reporting System
MA SPILLS 90 ..... SPILLS 90 data from FirstSearch
MA SPILLS 80 ..... SPILLS 80 data from FirstSearch

Other Ascertainable Records

FUDS ..... Formerly Used Defense Sites
DOD ..... Department of Defense Sites
SCRD DRYCLEANERS ..... State Coalition for Remediation of Drycleaners Listing
US FIN ASSUR ..... Financial Assurance Information
EPA WATCH LIST ..... EPA WATCH LIST
TSCA ..... Toxic Substances Control Act
TRIS ..... Toxic Chemical Release Inventory System
SSTS ..... Section 7 Tracking Systems
ROD ..... Records Of Decision
RMP ..... Risk Management Plans
RAATS ..... RCRA Administrative Action Tracking System
PRP ..... Potentially Responsible Parties
PADS ..... PCB Activity Database System
ICIS ..... Integrated Compliance Information System
FTTS ..... FIFRA/ TSCA Tracking System - FIFRA (Federal Insecticide, Fungicide, & Rodenticide Act)/TSCA (Toxic Substances Control Act)

EXECUTIVE SUMMARY

MLTS	Material Licensing Tracking System
COAL ASH DOE	Steam-Electric Plant Operation Data
COAL ASH EPA	Coal Combustion Residues Surface Impoundments List
PCB TRANSFORMER	PCB Transformer Registration Database
RADINFO	Radiation Information Database
HIST FTTS	FIFRA/TSCA Tracking System Administrative Case Listing
DOT OPS	Incident and Accident Data
CONSENT	Superfund (CERCLA) Consent Decrees
INDIAN RESERV	Indian Reservations
FUSRAP	Formerly Utilized Sites Remedial Action Program
UMTRA	Uranium Mill Tailings Sites
LEAD SMELTERS	Lead Smelter Sites
US AIRS	Aerometric Information Retrieval System Facility Subsystem
US MINES	Mines Master Index File
ABANDONED MINES	Abandoned Mines
DOCKET HWC	Hazardous Waste Compliance Docket Listing
UXO	Unexploded Ordnance Sites
FUELS PROGRAM	EPA Fuels Program Registered Listing
MA DRYCLEANERS	Regulated Drycleaning Facilities
MA Financial Assurance	Financial Assurance Information Listing
MA GWDP	Ground Water Discharge Permits
MA MERCURY	Mercury Product Recyling Drop-Off Locations Listing
MA NPDES	NPDES Permit Listing
MA TSD	TSD Facility
MA UIC	Underground Injection Control Listing
MINES MRDS	Mineral Resources Data System

EDR HIGH RISK HISTORICAL RECORDS

EDR Exclusive Records

EDR MGP	EDR Proprietary Manufactured Gas Plants

EDR RECOVERED GOVERNMENT ARCHIVES

Exclusive Recovered Govt. Archives

MA RGA HWS	Recovered Government Archive State Hazardous Waste Facilities List
MA RGA LUST	Recovered Government Archive Leaking Underground Storage Tank

SURROUNDING SITES: SEARCH RESULTS

Surrounding sites were identified in the following databases.

Elevations have been determined from the USGS Digital Elevation Model and should be evaluated on a relative (not an absolute) basis. Relative elevation information between sites of close proximity should be field verified. Sites with an elevation equal to or higher than the target property have been differentiated below from sites with an elevation lower than the target property.
Page numbers and map identification numbers refer to the EDR Radius Map report where detailed data on individual sites can be reviewed.

Sites listed in ***bold italics*** are in multiple databases.

Unmappable (orphan) sites are not considered in the foregoing analysis.

EXECUTIVE SUMMARY

STANDARD ENVIRONMENTAL RECORDS

Lists of Federal RCRA facilities undergoing Corrective Action

CORRACTS: CORRACTS is a list of handlers with RCRA Corrective Action Activity. This report shows which nationally-defined corrective action core events have occurred for every handler that has had corrective action activity.

A review of the CORRACTS list, as provided by EDR, and dated 06/20/2022 has revealed that there is 1 CORRACTS site within approximately 1 mile of the target property.

Equal/Higher Elevation	Address	Direction / Distance	Map ID	Page
A T F DAVIDSON CO IN EPA ID:: MAD046128559	***355 MAIN ST***	***W 1/2 - 1 (0.863 mi.)***	***I45***	***194***

Lists of Federal RCRA generators

RCRA-VSQG: RCRAInfo is EPA's comprehensive information system, providing access to data supporting the Resource Conservation and Recovery Act (RCRA) of 1976 and the Hazardous and Solid Waste Amendments (HSWA) of 1984. The database includes selective information on sites which generate, transport, store, treat and/or dispose of hazardous waste as defined by the Resource Conservation and Recovery Act (RCRA). Very small quantity generators (VSQGs) generate less than 100 kg of hazardous waste, or less than 1 kg of acutely hazardous waste per month.

A review of the RCRA-VSQG list, as provided by EDR, and dated 06/20/2022 has revealed that there is 1 RCRA-VSQG site within approximately 0.25 miles of the target property.

Equal/Higher Elevation	Address	Direction / Distance	Map ID	Page
WHITINSVILLE MAIN PO EPA ID:: MAR000559708	44 CHURCH STREET	WNW 0 - 1/8 (0.101 mi.)	C13	26

Lists of state- and tribal hazardous waste facilities

MA SHWS: Contains information on releases of oil and hazardous materials that have been reported to DEP.

A review of the MA SHWS list, as provided by EDR, and dated 05/26/2022 has revealed that there are 20 MA SHWS sites within approximately 1 mile of the target property.

Equal/Higher Elevation	Address	Direction / Distance	Map ID	Page
UNIBANK FOR SAVINGS Release Tracking Number: 2-0010845 Release Tracking Number: 2-0015764 Current Status: RAO	***49 CHURCH ST***	***WNW 0 - 1/8 (0.100 mi.)***	***C12***	***19***
BUMPER TO BUMPER AUT Release Tracking Number: 2-0012833 Current Status: RAO	***230 CHURCH ST***	***NE 1/8 - 1/4 (0.150 mi.)***	***E20***	***73***
CRYSTAL GAS	***175 CHURCH STREET***	***NNE 1/8 - 1/4 (0.154 mi.)***	***E24***	***85***

Release Tracking Number: 2-0020257 Current Status: PSNC				
IN FRONT OF CHURCH Release Tracking Number: 2-0016884 Current Status: RAO	***31 LINWOOD ST***	***W 1/8 - 1/4 (0.188 mi.)***	***F28***	***123***
EAGLE PRINTING COMPA Release Tracking Number: 2-0000502 Current Status: RAO	***6 8 PINE ST***	***NW 1/8 - 1/4 (0.199 mi.)***	***29***	***125***
ADV WHITINSVILLE ASS Release Tracking Number: 2-0016551 Current Status: RAO	***277 CHURCH ST***	***NE 1/4 - 1/2 (0.435 mi.)***	***H38***	***160***
TOMPKINS BLDG Release Tracking Number: 2-0013699 Current Status: RAO	***1 MAIN ST***	***W 1/4 - 1/2 (0.443 mi.)***	***39***	***166***
TJJ DEVELOPMENT, LLC Release Tracking Number: 2-0020508 Current Status: PSC	***MAP 3/LOTS 115, 116,***	***WSW 1/2 - 1 (0.621 mi.)***	***41***	***178***
AT LAKE ST Release Tracking Number: 2-0012591 Current Status: RAO	***38 CONSERVATION DR***	***WNW 1/2 - 1 (0.809 mi.)***	***43***	***188***
WHITINSVILLE WATER C Release Tracking Number: 2-0019008 Current Status: RAO	***44 LAKE ST***	***WNW 1/2 - 1 (0.852 mi.)***	***44***	***190***
A T F DAVIDSON CO IN Release Tracking Number: 2-0000111 Current Status: RAO	***355 MAIN ST***	***W 1/2 - 1 (0.863 mi.)***	***I45***	***194***
BROWNING FERRIS INDU Release Tracking Number: 2-0011846 Release Tracking Number: 2-0015225 Release Tracking Number: 2-0021691 Current Status: RAO Current Status: UNCLSS	***355 MAIN ST***	***W 1/2 - 1 (0.863 mi.)***	***I46***	***212***
US NATIONAL GUARD Release Tracking Number: 2-0015923 Current Status: RAO	***50 LAKE ST.***	***WNW 1/2 - 1 (0.916 mi.)***	***47***	***222***
PARCEL 2 Release Tracking Number: 2-0019057 Current Status: RAO	***MAIN STREET AND ARCA***	***W 1/2 - 1 (0.922 mi.)***	***48***	***238***
BROWNING FERRIS ROAD Release Tracking Number: 2-0013044 Current Status: RAO	***ARCADE ST***	***W 1/2 - 1 (0.984 mi.)***	***49***	***239***

Lower Elevation	Address	Direction / Distance	Map ID	Page
DELANEY FUEL TRANSPO Release Tracking Number: 2-0020576 Current Status: PSNC	***52 LINWOOD AVE***	***WSW 0 - 1/8 (0.059 mi.)***	***8***	***13***
NORTHBRIDGE HIGH SCH Release Tracking Number: 2-0011683 Current Status: RAO	***171 LINWOOD AVE***	***SE 1/8 - 1/4 (0.133 mi.)***	***D17***	***32***
NORTHBRIDGE DPW	***FLETCHER ST***	***WSW 1/8 - 1/4 (0.159 mi.)***	***27***	***112***

Release Tracking Number: 2-0011193
Current Status: RAO

ALTERNATIVES UNLIMIT	***54 DOUGLAS RD***	***WSW 1/4 - 1/2 (0.258 mi.)***	***36***	***146***

Release Tracking Number: 2-0016403
Current Status: PSC

RESIDENCE	***64 COUNTRY CLUB DRIV***	***SSE 1/2 - 1 (0.708 mi.)***	***42***	***179***

Release Tracking Number: 2-0018136
Current Status: RAO

Lists of state and tribal landfills and solid waste disposal facilities

MA SWF/LF: The Solid Waste Facilities/Landfill Sites records typically contain an inventory of solid waste disposal facilities or landfills in a particular state. The data come from the Department of Environmental Protection's Solid Waste Facility Database/Transfer Stations.

A review of the MA SWF/LF list, as provided by EDR, has revealed that there is 1 MA SWF/LF site within approximately 0.5 miles of the target property.

Equal/Higher Elevation	Address	Direction / Distance	Map ID	Page
TOM BERKOWITZ TRUCKI	***279 DOUGLAS RD***	***WSW 1/4 - 1/2 (0.403 mi.)***	***37***	***158***

Database: SWF/LF, Date of Government Version: 05/02/2022
Current Operational Status: Active

Lists of state and tribal leaking storage tanks

MA LUST: Sites within the Releases Database that have a UST listed as its source.

A review of the MA LUST list, as provided by EDR, and dated 05/26/2022 has revealed that there are 5 MA LUST sites within approximately 0.5 miles of the target property.

Equal/Higher Elevation	Address	Direction / Distance	Map ID	Page
CRYSTAL GAS	***175 CHURCH STREET***	***NNE 1/8 - 1/4 (0.154 mi.)***	***E24***	***85***

Release Tracking Number / Current Status: 2-0020315 / RAONR
Release Tracking Number / Current Status: 2-0020257 / PSNC
Release Tracking Number / Current Status: 2-0017903 / RAO

BEKS WELDING AND FUE	***32 MAIN STREET***	***W 1/4 - 1/2 (0.256 mi.)***	***G35***	***132***

Release Tracking Number / Current Status: 2-0019316 / RAONR
Release Tracking Number / Current Status: 2-0016880 / RAONR

ARMENIAN APOSTOLIC C	***315 CHURCH ST***	***NE 1/4 - 1/2 (0.457 mi.)***	***H40***	***175***

Release Tracking Number / Current Status: 2-0011300 / RAO

Lower Elevation	Address	Direction / Distance	Map ID	Page
NORTHBRIDGE DPW	***FLETCHER ST***	***WSW 1/8 - 1/4 (0.159 mi.)***	***27***	***112***

Release Tracking Number / Current Status: 2-0011193 / RAO

ALTERNATIVES UNLIMIT	***54 DOUGLAS RD***	***WSW 1/4 - 1/2 (0.258 mi.)***	***36***	***146***

Release Tracking Number / Current Status: 2-0000694 / WCSPRM

EXECUTIVE SUMMARY

Lists of state and tribal registered storage tanks

MA UST: The Underground Storage Tank database contains registered USTs. USTs are regulated under Subtitle I of the Resource Conservation and Recovery Act (RCRA). The data come from the Department of Environmental Protection's Summary Listing of all the Tanks Registered in the State of Massachusetts.

A review of the MA UST list, as provided by EDR, and dated 05/05/2022 has revealed that there are 6 MA UST sites within approximately 0.25 miles of the target property.

Equal/Higher Elevation	Address	Direction / Distance	Map ID	Page
VERIZON MASSACHUSETT Tank Status: In Use Facility Id: 66900	7 PARK ST	NW 1/8 - 1/4 (0.148 mi.)	18	68
J & S MOTORS #8432 Tank Status: Tank Removed Facility Id: 17133	226 CHURCH ST	NE 1/8 - 1/4 (0.150 mi.)	E19	70
VALLEY GASOLINE Tank Status: In Use Tank Status: Tank Removed Facility Id: 17124	194 CHURCH ST	NE 1/8 - 1/4 (0.150 mi.)	E21	76
CRYSTAL GAS INC Tank Status: In Use Tank Status: Tank Removed Facility Id: 17132	175 CHURCH ST	NNE 1/8 - 1/4 (0.154 mi.)	E26	106

Lower Elevation	Address	Direction / Distance	Map ID	Page
CROTHERS TIRE CO Tank Status: Tank Removed Facility Id: 17142	110 LINWOOD AVE	S 0 - 1/8 (0.035 mi.)	A4	9
DEHAAN MOTORS INC Tank Status: Tank Removed Facility Id: 17141	134 LINWOOD AVE	SSE 0 - 1/8 (0.055 mi.)	A6	11

MA AST: The Aboveground Storage Tank database contains registered ASTs. The data come from the Department of Environmental Protection's Summary Listing of all the Tanks Registered in the State of Massachusetts.

A review of the MA AST list, as provided by EDR, has revealed that there are 2 MA AST sites within approximately 0.25 miles of the target property.

Equal/Higher Elevation	Address	Direction / Distance	Map ID	Page
VALLEY GASOLINE Database: AST, Date of Government Version: 02/24/2022	194 CHURCH ST	NE 1/8 - 1/4 (0.150 mi.)	E22	81
CRYSTAL GAS Database: AST, Date of Government Version: 02/24/2022	***175 CHURCH STREET***	***NNE 1/8 - 1/4 (0.154 mi.)***	***E24***	***85***

EXECUTIVE SUMMARY

State and tribal institutional control / engineering control registries

MA INST CONTROL: Activity and Use Limitations establish limits and conditions on the future use of contaminated property, and therefore allow cleanups to be tailored to these uses.

A review of the MA INST CONTROL list, as provided by EDR, and dated 05/26/2022 has revealed that there are 5 MA INST CONTROL sites within approximately 0.5 miles of the target property.

Equal/Higher Elevation	Address	Direction / Distance	Map ID	Page
UNIBANK FOR SAVINGS Release Tracking Number: 2-0010845	***49 CHURCH ST***	***WNW 0 - 1/8 (0.100 mi.)***	***C12***	***19***
BUMPER TO BUMPER AUT Release Tracking Number: 2-0012833	***230 CHURCH ST***	***NE 1/8 - 1/4 (0.150 mi.)***	***E20***	***73***
ADV WHITINSVILLE ASS Release Tracking Number: 2-0016551	***277 CHURCH ST***	***NE 1/4 - 1/2 (0.435 mi.)***	***H38***	***160***

Lower Elevation	Address	Direction / Distance	Map ID	Page
NORTHBRIDGE DPW Release Tracking Number: 2-0011193	***FLETCHER ST***	***WSW 1/8 - 1/4 (0.159 mi.)***	***27***	***112***
ALTERNATIVES UNLIMIT Release Tracking Number: 2-0016403	***54 DOUGLAS RD***	***WSW 1/4 - 1/2 (0.258 mi.)***	***36***	***146***

Lists of state and tribal brownfield sites

MA BROWNFIELDS: Under Massachusetts law, M.G.L. c. 21E is the statute that governs the cleanup of releases of oil and/or hazardous material to the environment. The Brownfields Act of 1998 amended M.G.L. c. 21E by establishing significant liability relief and financial incentives to spur the redevelopment of brownfields, while ensuring that the Commonwealth's environmental standards are met. Most brownfields are redeveloped with the benefit of liability protections that operate automatically under M.G.L. c. 21E.

A review of the MA BROWNFIELDS list, as provided by EDR, has revealed that there is 1 MA BROWNFIELDS site within approximately 0.5 miles of the target property.

Lower Elevation	Address	Direction / Distance	Map ID	Page
ALTERNATIVES UNLIMIT Database: BROWNFIELDS 2, Date of Government Version: 12/03/2019 MCP Status: RAO RTN: 2-0016403	***54 DOUGLAS RD***	***WSW 1/4 - 1/2 (0.258 mi.)***	***36***	***146***

ADDITIONAL ENVIRONMENTAL RECORDS

Other Ascertainable Records

RCRA NonGen / NLR: RCRAInfo is EPA's comprehensive information system, providing access to data supporting the Resource Conservation and Recovery Act (RCRA) of 1976 and the Hazardous and Solid Waste Amendments (HSWA)

of 1984. The database includes selective information on sites which generate, transport, store, treat and/or dispose of hazardous waste as defined by the Resource Conservation and Recovery Act (RCRA). Non-Generators do not presently generate hazardous waste.

A review of the RCRA NonGen / NLR list, as provided by EDR, and dated 06/20/2022 has revealed that there are 6 RCRA NonGen / NLR sites within approximately 0.25 miles of the target property.

Equal/Higher Elevation	Address	Direction / Distance	Map ID	Page
TRINITY AUTO EPA ID:: MAR000513101	***194 CHURCH ST***	***NE 1/8 - 1/4 (0.150 mi.)***	***E23***	***82***
SUNOCO SERVICE STA EPA ID:: MAD000638320	***175 CHURCH ST***	***NNE 1/8 - 1/4 (0.154 mi.)***	***E25***	***103***
TOWN HALL ANNEX - TE EPA ID:: MAR000531632	14 HILL ST.	W 1/8 - 1/4 (0.230 mi.)	F32	127

Lower Elevation	Address	Direction / Distance	Map ID	Page
NORTHBRIDGE DPW EPA ID:: MAR000561530	11 FLETCHER ST	SW 0 - 1/8 (0.098 mi.)	B10	16
NORTHBRIDGE PUBLIC S EPA ID:: MAR000581710	171 LINWOOD AVE	SE 1/8 - 1/4 (0.133 mi.)	D16	29
TOWN HALL EPA ID:: MAR000567073	7 MAIN STREET	W 1/8 - 1/4 (0.232 mi.)	G33	130

MA HW GEN: Permanent generator identification numbers for all Massachusetts generators of hazardous waste and waste oil that have registered with or notified MassDEP of their hazardous waste activities.

A review of the MA HW GEN list, as provided by EDR, and dated 06/09/2022 has revealed that there are 5 MA HW GEN sites within approximately 0.25 miles of the target property.

Equal/Higher Elevation	Address	Direction / Distance	Map ID	Page
WHITINSVILLE MAIN PO State Generator Status: VQG-MA EPA Id: MAR000559708	44 CHURCH ST	WNW 0 - 1/8 (0.101 mi.)	C14	29
TOWN HALL ANNEX State Generator Status: VQG-MA EPA Id: MAR000531632	14 HILL ST	W 1/8 - 1/4 (0.230 mi.)	F31	127

Lower Elevation	Address	Direction / Distance	Map ID	Page
NORTHBRIDGE DPW State Generator Status: VQG-MA EPA Id: MAR000561530	11 FLETCHER ST	SW 0 - 1/8 (0.098 mi.)	B11	19
NORTHBRIDGE HIGH SCH State Generator Status: VQG-MA EPA Id: MAR000581710	***171 LINWOOD AVE***	***SE 1/8 - 1/4 (0.133 mi.)***	***D17***	***32***
TOWN HALL State Generator Status: VQG-MA EPA Id: MAR000567073	7 MAIN ST	W 1/8 - 1/4 (0.232 mi.)	G34	132

NY MANIFEST: Manifest is a document that lists and tracks hazardous waste from the generator through transporters to a TSD facility.

A review of the NY MANIFEST list, as provided by EDR, and dated 01/01/2019 has revealed that there is 1 NY MANIFEST site within approximately 0.25 miles of the target property.

Equal/Higher Elevation	Address	Direction / Distance	Map ID	Page
WHITTINSVILLE REDEVE EPA ID: MAP000021746	1 MAIN STREET	W 1/8 - 1/4 (0.215 mi.)	F30	126

EDR HIGH RISK HISTORICAL RECORDS

EDR Exclusive Records

EDR Hist Auto: EDR has searched selected national collections of business directories and has collected listings of potential gas station/filling station/service station sites that were available to EDR researchers. EDR's review was limited to those categories of sources that might, in EDR's opinion, include gas station/filling station/service station establishments. The categories reviewed included, but were not limited to gas, gas station, gasoline station, filling station, auto, automobile repair, auto service station, service station, etc. This database falls within a category of information EDR classifies as "High Risk Historical Records", or HRHR. EDR's HRHR effort presents unique and sometimes proprietary data about past sites and operations that typically create environmental concerns, but may not show up in current government records searches.

A review of the EDR Hist Auto list, as provided by EDR, has revealed that there are 6 EDR Hist Auto sites within approximately 0.125 miles of the target property.

Equal/Higher Elevation	Address	Direction / Distance	Map ID	Page
COUTURE KENNETH R	94 CHURCH ST	NW 0 - 1/8 (0.048 mi.)	5	11
C & M CENTER SERVICE	43 CHURCH ST	WNW 0 - 1/8 (0.108 mi.)	C15	29

Lower Elevation	Address	Direction / Distance	Map ID	Page
DE HAAN JOHN	112 LINWOOD AVE	S 0 - 1/8 (0.010 mi.)	A1	8
HARBRO SERVICE STATI	92 LINWOOD AVE	SSW 0 - 1/8 (0.017 mi.)	A2	8
CROTHERS TIRE COMPAN	110 LINWOOD AVE	S 0 - 1/8 (0.035 mi.)	A3	8
DE HAAN MOTORS INC	134 LINWOOD AVE	SSE 0 - 1/8 (0.055 mi.)	A7	13

EDR Hist Cleaner: EDR has searched selected national collections of business directories and has collected listings of potential dry cleaner sites that were available to EDR researchers. EDR's review was limited to those categories of sources that might, in EDR's opinion, include dry cleaning establishments. The categories reviewed included, but were not limited to dry cleaners, cleaners, laundry, laundromat, cleaning/laundry, wash & dry etc. This database falls within a category of information EDR classifies as "High Risk Historical Records", or HRHR. EDR's HRHR effort presents unique and sometimes proprietary data about past sites and operations that typically create environmental concerns, but may not show up in current government records searches.

A review of the EDR Hist Cleaner list, as provided by EDR, has revealed that there is 1 EDR Hist Cleaner site within approximately 0.125 miles of the target property.

Equal/Higher Elevation	Address	Direction / Distance	Map ID	Page
MURADIAN CLEANERS	105 CHURCH ST	N 0 - 1/8 (0.074 mi.)	9	16

EXECUTIVE SUMMARY

Due to poor or inadequate address information, the following sites were not mapped. Count: 4 records.

Site Name	Database(s)
LOVEYS GARAGE	MA SHWS, MA RELEASE
HYDRAULIC OIL RELEASE	MA SHWS, MA RELEASE
GREEN PAINT	SEMS-ARCHIVE
PROVIDENCE & WORCESTER CO	MA SWF/LF

OVERVIEW MAP - 7130609.2S

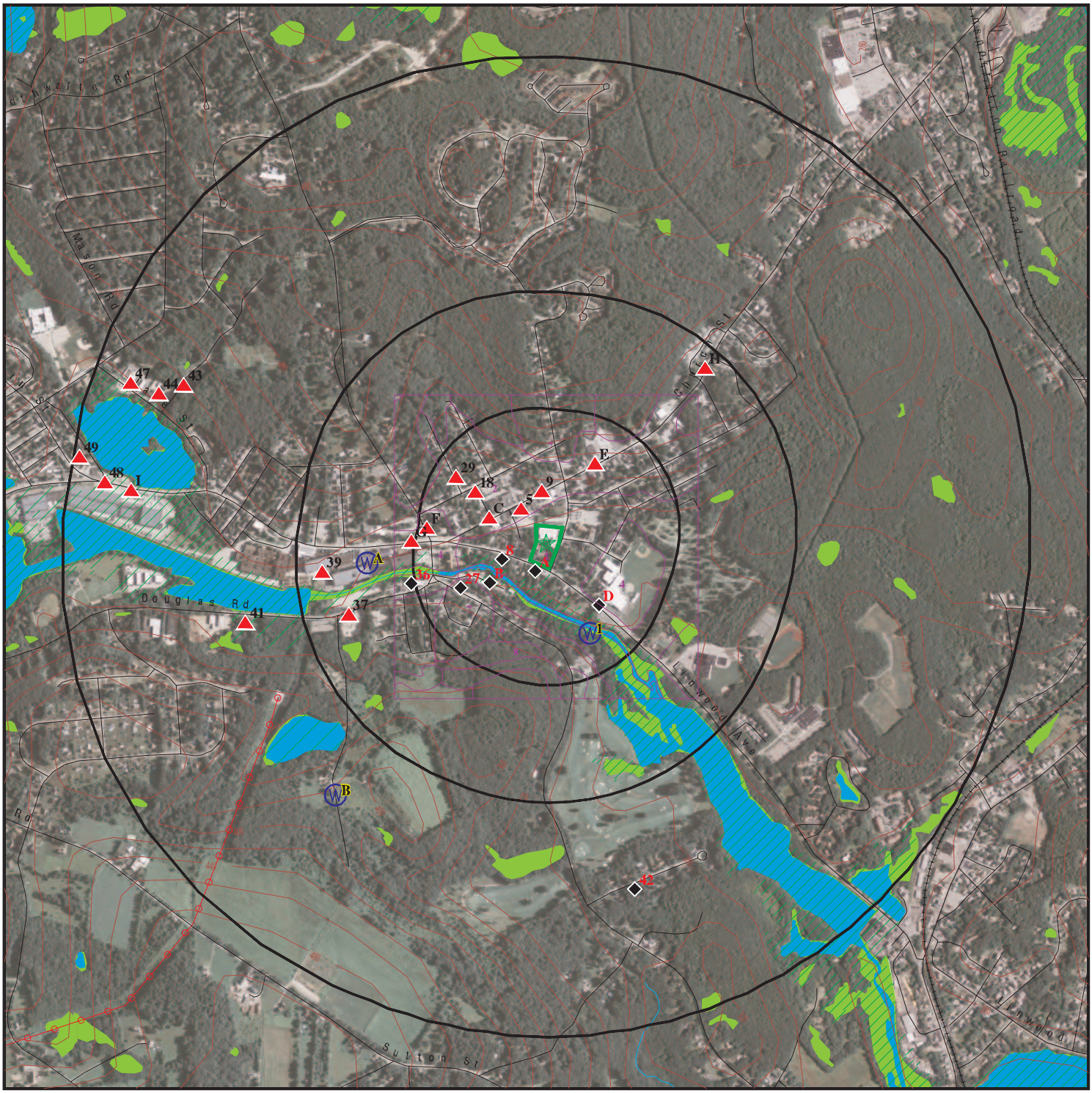

Target Property

Sites at elevations higher than or equal to the target property

Sites at elevations lower than the target property

Manufactured Gas Plants

National Priority List Sites

Dept. Defense Sites

0 1/4 1/2 1 Miles

Indian Reservations BIA

Power transmission lines

Special Flood Hazard Area (1%)

0.2% Annual Chance Flood Hazard

National Wetland Inventory

State Wetlands

Areas of Critical Environmental Concern

This report includes Interactive Map Layers to display and/or hide map information. The legend includes only those icons for the default map view.

SITE NAME:	Northbridge School	CLIENT:	Langan Environmental Services
ADDRESS:	44 Cross Street Whitinsville MA 01588	CONTACT:	Kate Asciutto
		INQUIRY #:	7130609.2s
LAT/LONG:	42.110332 / 71.66022	DATE:	September 27, 2022 9:55 am

Copyright © 2022 EDR, Inc. © 2015 TomTom Rel. 2015.

DETAIL MAP - 7130609.2S

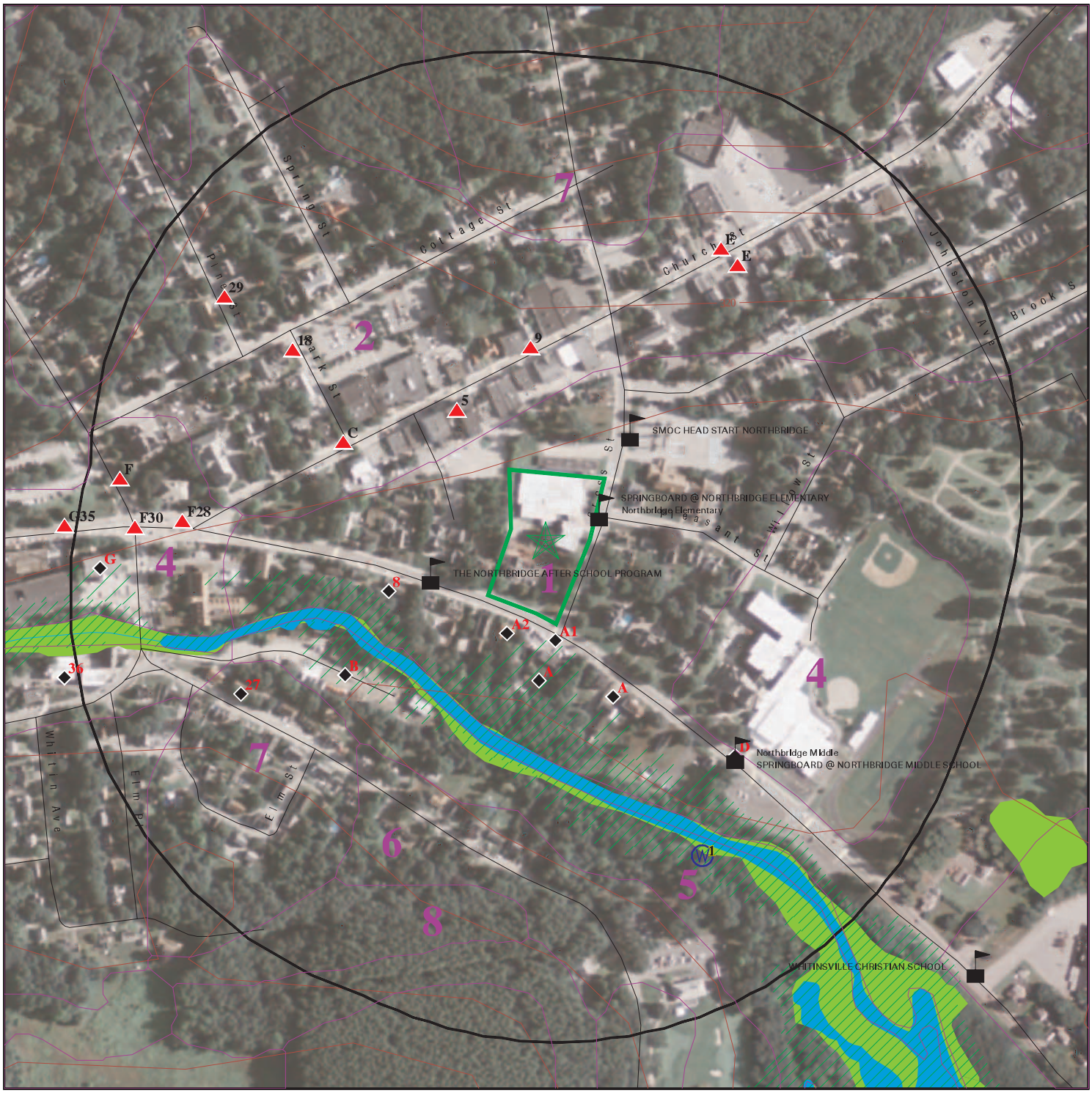

Target Property

Sites at elevations higher than or equal to the target property

Sites at elevations lower than the target property

Manufactured Gas Plants

Sensitive Receptors

National Priority List Sites

Dept. Defense Sites

0 1/16 1/8 1/4 Miles

Indian Reservations BIA

Special Flood Hazard Area (1%)

0.2% Annual Chance Flood Hazard

National Wetland Inventory

State Wetlands

Areas of Critical Environmental Concern

This report includes Interactive Map Layers to display and/or hide map information. The legend includes only those icons for the default map view.

SITE NAME: Northbridge School	CLIENT: Langan Environmental Services
ADDRESS: 44 Cross Street Whitinsville MA 01588	CONTACT: Kate Asciutto
LAT/LONG: 42.110332 / 71.66022	INQUIRY #: 7130609.2s
	DATE: September 27, 2022 9:56 am

Copyright © 2022 EDR, Inc. © 2015 TomTom Rel. 2015.

MAP FINDINGS SUMMARY

Database	Search Distance (Miles)	Target Property	< 1/8	1/8 - 1/4	1/4 - 1/2	1/2 - 1	> 1	Total Plotted
STANDARD ENVIRONMENTAL RECORDS								
Lists of Federal NPL (Superfund) sites								
NPL	1.000		0	0	0	0	NR	0
Proposed NPL	1.000		0	0	0	0	NR	0
NPL LIENS	1.000		0	0	0	0	NR	0
Lists of Federal Delisted NPL sites								
Delisted NPL	1.000		0	0	0	0	NR	0
Lists of Federal sites subject to CERCLA removals and CERCLA orders								
FEDERAL FACILITY	0.500		0	0	0	NR	NR	0
SEMS	0.500		0	0	0	NR	NR	0
Lists of Federal CERCLA sites with NFRAP								
SEMS-ARCHIVE	0.500		0	0	0	NR	NR	0
Lists of Federal RCRA facilities undergoing Corrective Action								
CORRACTS	1.000		0	0	0	1	NR	1
Lists of Federal RCRA TSD facilities								
RCRA-TSDF	0.500		0	0	0	NR	NR	0
Lists of Federal RCRA generators								
RCRA-LQG	0.250		0	0	NR	NR	NR	0
RCRA-SQG	0.250		0	0	NR	NR	NR	0
RCRA-VSQG	0.250		1	0	NR	NR	NR	1
Federal institutional controls / engineering controls registries								
LUCIS	0.500		0	0	0	NR	NR	0
US ENG CONTROLS	0.500		0	0	0	NR	NR	0
US INST CONTROLS	0.500		0	0	0	NR	NR	0
Federal ERNS list								
ERNS	0.001		0	NR	NR	NR	NR	0
Lists of state- and tribal hazardous waste facilities								
MA SHWS	1.000		2	6	3	9	NR	20
Lists of state and tribal landfills and solid waste disposal facilities								
MA SWF/LF	0.500		0	0	1	NR	NR	1
Lists of state and tribal leaking storage tanks								
MA LUST	0.500		0	2	3	NR	NR	5

MAP FINDINGS SUMMARY

Database	Search Distance (Miles)	Target Property	< 1/8	1/8 - 1/4	1/4 - 1/2	1/2 - 1	> 1	Total Plotted
MA LAST	0.500		0	0	0	NR	NR	0
INDIAN LUST	0.500		0	0	0	NR	NR	0
Lists of state and tribal registered storage tanks								
FEMA UST	0.250		0	0	NR	NR	NR	0
MA UST	0.250		2	4	NR	NR	NR	6
MA AST	0.250		0	2	NR	NR	NR	2
INDIAN UST	0.250		0	0	NR	NR	NR	0
State and tribal institutional control / engineering control registries								
MA INST CONTROL	0.500		1	2	2	NR	NR	5
Lists of state and tribal voluntary cleanup sites								
INDIAN VCP	0.500		0	0	0	NR	NR	0
Lists of state and tribal brownfield sites								
MA BROWNFIELDS	0.500		0	0	1	NR	NR	1
ADDITIONAL ENVIRONMENTAL RECORDS								
Local Brownfield lists								
US BROWNFIELDS	0.500		0	0	0	NR	NR	0
Local Lists of Landfill / Solid Waste Disposal Sites								
INDIAN ODI	0.500		0	0	0	NR	NR	0
DEBRIS REGION 9	0.500		0	0	0	NR	NR	0
ODI	0.500		0	0	0	NR	NR	0
IHS OPEN DUMPS	0.500		0	0	0	NR	NR	0
Local Lists of Hazardous waste / Contaminated Sites								
US HIST CDL	0.001		0	NR	NR	NR	NR	0
US CDL	0.001		0	NR	NR	NR	NR	0
MA PFAS	0.500		0	0	0	NR	NR	0
Local Land Records								
MA LIENS	0.001		0	NR	NR	NR	NR	0
LIENS 2	0.001		0	NR	NR	NR	NR	0
Records of Emergency Release Reports								
HMIRS	0.001		0	NR	NR	NR	NR	0
MA SPILLS	0.001		0	NR	NR	NR	NR	0
MA RELEASE	0.001		0	NR	NR	NR	NR	0
MA SPILLS 90	0.001		0	NR	NR	NR	NR	0
MA SPILLS 80	0.001		0	NR	NR	NR	NR	0
Other Ascertainable Records								
RCRA NonGen / NLR	0.250		1	5	NR	NR	NR	6

MAP FINDINGS SUMMARY

Database	Search Distance (Miles)	Target Property	< 1/8	1/8 - 1/4	1/4 - 1/2	1/2 - 1	> 1	Total Plotted
FUDS	1.000		0	0	0	0	NR	0
DOD	1.000		0	0	0	0	NR	0
SCRD DRYCLEANERS	0.500		0	0	0	NR	NR	0
US FIN ASSUR	0.001		0	NR	NR	NR	NR	0
EPA WATCH LIST	0.001		0	NR	NR	NR	NR	0
2020 COR ACTION	0.250		0	0	NR	NR	NR	0
TSCA	0.001		0	NR	NR	NR	NR	0
TRIS	0.001		0	NR	NR	NR	NR	0
SSTS	0.001		0	NR	NR	NR	NR	0
ROD	1.000		0	0	0	0	NR	0
RMP	0.001		0	NR	NR	NR	NR	0
RAATS	0.001		0	NR	NR	NR	NR	0
PRP	0.001		0	NR	NR	NR	NR	0
PADS	0.001		0	NR	NR	NR	NR	0
ICIS	0.001		0	NR	NR	NR	NR	0
FTTS	0.001		0	NR	NR	NR	NR	0
MLTS	0.001		0	NR	NR	NR	NR	0
COAL ASH DOE	0.001		0	NR	NR	NR	NR	0
COAL ASH EPA	0.500		0	0	0	NR	NR	0
PCB TRANSFORMER	0.001		0	NR	NR	NR	NR	0
RADINFO	0.001		0	NR	NR	NR	NR	0
HIST FTTS	0.001		0	NR	NR	NR	NR	0
DOT OPS	0.001		0	NR	NR	NR	NR	0
CONSENT	1.000		0	0	0	0	NR	0
INDIAN RESERV	1.000		0	0	0	0	NR	0
FUSRAP	1.000		0	0	0	0	NR	0
UMTRA	0.500		0	0	0	NR	NR	0
LEAD SMELTERS	0.001		0	NR	NR	NR	NR	0
US AIRS	0.001		0	NR	NR	NR	NR	0
US MINES	0.250		0	0	NR	NR	NR	0
ABANDONED MINES	0.250		0	0	NR	NR	NR	0
FINDS	0.001		0	NR	NR	NR	NR	0
DOCKET HWC	0.001		0	NR	NR	NR	NR	0
ECHO	0.001		0	NR	NR	NR	NR	0
UXO	1.000		0	0	0	0	NR	0
FUELS PROGRAM	0.250		0	0	NR	NR	NR	0
MA AIRS	0.001		0	NR	NR	NR	NR	0
MA ASBESTOS	0.001		0	NR	NR	NR	NR	0
MA DRYCLEANERS	0.250		0	0	NR	NR	NR	0
MA ENF	0.001		0	NR	NR	NR	NR	0
MA Financial Assurance	0.001		0	NR	NR	NR	NR	0
MA GWDP	0.001		0	NR	NR	NR	NR	0
MA HW GEN	0.250		2	3	NR	NR	NR	5
NY MANIFEST	0.250		0	1	NR	NR	NR	1
MA MERCURY	0.500		0	0	0	NR	NR	0
MA NPDES	0.001		0	NR	NR	NR	NR	0
MA TIER 2	0.001		0	NR	NR	NR	NR	0
MA TSD	0.500		0	0	0	NR	NR	0
MA UIC	0.001		0	NR	NR	NR	NR	0
MINES MRDS	0.001		0	NR	NR	NR	NR	0

EDR HIGH RISK HISTORICAL RECORDS

EDR Exclusive Records

EDR MGP	1.000		0	0	0	0	NR	0

MAP FINDINGS SUMMARY

Database	Search Distance (Miles)	Target Property	< 1/8	1/8 - 1/4	1/4 - 1/2	1/2 - 1	> 1	Total Plotted
EDR Hist Auto	0.125		6	NR	NR	NR	NR	6
EDR Hist Cleaner	0.125		1	NR	NR	NR	NR	1
EDR RECOVERED GOVERNMENT ARCHIVES								
Exclusive Recovered Govt. Archives								
MA RGA HWS	0.001		0	NR	NR	NR	NR	0
MA RGA LUST	0.001		0	NR	NR	NR	NR	0
- Totals --		0	16	25	10	10	0	61

NOTES:

TP = Target Property

NR = Not Requested at this Search Distance

Sites may be listed in more than one database

A1
South
< 1/8
0.010 mi.
52 ft.

DE HAAN JOHN
112 LINWOOD AVE
WHITINSVILLE, MA 01588

EDR Hist Auto **1022217692**
N/A

Site 1 of 6 in cluster A

Relative:
Lower

Actual:
287 ft.

EDR Hist Auto

Year:	Name:	Type:
1969	DE HAAN JOHN	New And Used Car Dealers
1970	DE HAAN JOHN	New And Used Car Dealers
1971	DE HAAN JOHN	New And Used Car Dealers
1972	DE HAAN JOHN	New And Used Car Dealers
1973	DE HAAN JOHN	New And Used Car Dealers

A2
SSW
< 1/8
0.017 mi.
92 ft.

HARBRO SERVICE STATION
92 LINWOOD AVE
WHITINSVILLE, MA 01588

EDR Hist Auto **1021673961**
N/A

Site 2 of 6 in cluster A

Relative:
Lower

Actual:
287 ft.

EDR Hist Auto

Year:	Name:	Type:
1973	HARBRO SERVICE CENTER	Gasoline Service Stations
1974	HARBRO SERVICE STATION	Gasoline Service Stations
1975	HARBRO SERVICE STATION	Gasoline Service Stations
1976	HARBRO SERVICE STATION	Gasoline Service Stations
1977	HARBRO SERVICE STATION	Gasoline Service Stations
1978	HARBRO SERVICE STATION	Gasoline Service Stations

A3
South
< 1/8
0.035 mi.
186 ft.

CROTHERS TIRE COMPANY INC
110 LINWOOD AVE
WHITINSVILLE, MA 01588

EDR Hist Auto **1020702976**
N/A

Site 3 of 6 in cluster A

Relative:
Lower

Actual:
280 ft.

EDR Hist Auto

Year:	Name:	Type:
1972	HAMMOND OIL SERVICE	Fuel Oil Dealers
1979	M & M SERVICE CENTER	General Automotive Repair Shops
1980	M & M SERVICE CENTER	General Automotive Repair Shops
1985	CROTHERS FREDERICK W	Gasoline Service Stations
1986	CROTHERS FREDERICK W	Gasoline Service Stations
1986	CROTHERS TIRE COMPANY	Gasoline Service Stations
1987	CROTHERS TIRE COMPANY	Gasoline Service Stations
1987	CROTHERS FREDERICK W	Gasoline Service Stations
1988	CROTHERS FREDERICK W	Gasoline Service Stations
1989	M & M SERVICE CENTER	General Automotive Repair Shops
1989	CROTHERS FREDERICK W	Gasoline Service Stations, NEC
1990	M & M SERVICE CENTER	General Automotive Repair Shops
1991	M & M SERVICE CENTER	General Automotive Repair Shops
1992	M & M SERVICE CENTER	General Automotive Repair Shops
1993	CROTHERS TIRE COMPANY	Auto And Home Supply Stores, NEC
1994	CROTHERS TIRE COMPANY	Auto And Home Supply Stores, NEC
1995	CROTHERS TIRE COMPANY	Auto And Home Supply Stores, NEC
1996	CROTHERS TIRE COMPANY	Auto And Home Supply Stores, NEC

CROTHERS TIRE COMPANY INC (Continued) **1020702976**

1997	CROTHERS TIRE COMPANY	Auto And Home Supply Stores, NEC
1998	CROTHERS TIRE COMPANY INC	Auto And Home Supply Stores, NEC
1999	CROTHERS TIRE COMPANY INC	Auto And Home Supply Stores, NEC
2000	CROTHERS TIRE COMPANY INC	Auto And Home Supply Stores, NEC
2001	CROTHERS TIRE COMPANY INC	Auto And Home Supply Stores, NEC
2002	CROTHERS TIRE COMPANY INC	Auto And Home Supply Stores, NEC
2003	CROTHERS TIRE COMPANY INC	Auto And Home Supply Stores, NEC
2004	CROTHERS TIRE COMPANY INC	Auto And Home Supply Stores, NEC
2005	CROTHERS TIRE COMPANY INC	Auto And Home Supply Stores, NEC
2006	CROTHERS TIRE COMPANY INC	Auto And Home Supply Stores, NEC
2007	CROTHERS TIRE COMPANY INC	Auto And Home Supply Stores, NEC
2008	CROTHERS TIRE COMPANY INC	Auto And Home Supply Stores, NEC
2009	CROTHERS TIRE COMPANY INC	Auto And Home Supply Stores, NEC
2010	CROTHERS TIRE COMPANY INC	Auto And Home Supply Stores, NEC
2011	CROTHERS TIRE COMPANY INC	Auto And Home Supply Stores, NEC
2012	CROTHERS TIRE COMPANY INC	Auto And Home Supply Stores, NEC
2013	CROTHERS TIRE COMPANY INC	Auto And Home Supply Stores, NEC
2014	CROTHERS TIRE COMPANY INC	Auto And Home Supply Stores, NEC

A4 **CROTHERS TIRE CO** **MA UST** **U004247167**
South **110 LINWOOD AVE** **N/A**
< 1/8 **NORTHBRIDGE, MA 01588**
0.035 mi.
186 ft. **Site 4 of 6 in cluster A**

Relative: **Lower**

Actual: **280 ft.**

UST:

Facility:

Name:	CROTHERS TIRE CO
Address:	110 LINWOOD AVE
City,State,Zip:	NORTHBRIDGE, MA 01588
Facility ID:	17142
Owner Id:	5508
Owner:	REN CHEVROLET SALES INC
Owner Address:	246 HILL ST
Owner City,St,Zip:	NORTHBRIDGE, MA 01588
Telephone:	Not reported
Description:	Not reported
Facility address 2:	Not reported
Owner address 2:	Not reported
Latitude:	42.10911
Longitude:	-71.66030
Contact name:	Not reported
Contact address1:	Not reported
Contact address2:	Not reported
Contact city:	Not reported
Contact state:	Not reported
Contact zip:	Not reported
Contact email:	Not reported
Update:	1992-02-25 00:00:00
Update by:	Not reported
Fac status:	CLOSED

Tank ID:	1
Tank Status:	**Tank Removed**
Status Date:	09/09/1988
Date Installed:	04/24/1951

CROTHERS TIRE CO (Continued) **U004247167**

Capacity: 3000.00000
Contents: Gasoline
Tank Usage: Not reported
Tank Leak Detection: Not reported
Pipe Leak Detection: Not reported
Latitude: Not reported
Longitude: Not reported
Tank construct: Not reported
Pipe construct: Not reported
Ptype: Not reported
Number of compartment: Not reported
Pipe install date: Not reported
Pipe leak install date: Not reported
Submersible sump: N
Submersible sump install date: Not reported
Turbine sump: N
Turbine sump sensor: N
Intermediate sump: N
Intermediate sump sensor: N
Spill bucket installed date: Not reported
Spill bucket sensor: N
Overfill protect install: Not reported
Overfill protect type: Not reported
Automatic line leak detect: Not reported
Tank corrosion type: Not reported
Leak corrosion type: Not reported

Tank ID: 2
Tank Status: Tank Removed
Status Date: 09/09/1988
Date Installed: 04/24/1951
Capacity: 3000.00000
Contents: Gasoline
Tank Usage: Not reported
Tank Leak Detection: Not reported
Pipe Leak Detection: Not reported
Latitude: Not reported
Longitude: Not reported
Tank construct: Not reported
Pipe construct: Not reported
Ptype: Not reported
Number of compartment: Not reported
Pipe install date: Not reported
Pipe leak install date: Not reported
Submersible sump: N
Submersible sump install date: Not reported
Turbine sump: N
Turbine sump sensor: N
Intermediate sump: N
Intermediate sump sensor: N
Spill bucket installed date: Not reported
Spill bucket sensor: N
Overfill protect install: Not reported
Overfill protect type: Not reported
Automatic line leak detect: Not reported
Tank corrosion type: Not reported

CROTHERS TIRE CO (Continued) **U004247167**

Leak corrosion type: Not reported

5
NW
< 1/8
0.048 mi.
251 ft.

COUTURE KENNETH R
94 CHURCH ST
WHITINSVILLE, MA 01588

EDR Hist Auto **1021618464**
N/A

Relative:
Higher

Actual:
303 ft.

EDR Hist Auto

Year:	Name:	Type:
1986	COUTURE KENNETH R	Retail Nurseries And Garden Stores
1987	COUTURE KENNETH R	Retail Nurseries And Garden Stores
1988	COUTURE KENNETH R	Gasoline Service Stations

A6
SSE
< 1/8
0.055 mi.
290 ft.

DEHAAN MOTORS INC
134 LINWOOD AVE
NORTHBRIDGE, MA 01588

MA UST **U004247166**
N/A

Site 5 of 6 in cluster A

Relative:
Lower

Actual:
286 ft.

UST:

Facility:

Name:	DEHAAN MOTORS INC
Address:	134 LINWOOD AVE
City,State,Zip:	NORTHBRIDGE, MA 01588
Facility ID:	17141
Owner Id:	1792
Owner:	DEHAAN MOTORS INC
Owner Address:	134 LINWOOD AVE
Owner City,St,Zip:	NORTHBRIDGE, MA 01588
Telephone:	Not reported
Description:	Not reported
Facility address 2:	Not reported
Owner address 2:	Not reported
Latitude:	42.10875
Longitude:	-71.65965
Contact name:	Not reported
Contact address1:	Not reported
Contact address2:	Not reported
Contact city:	Not reported
Contact state:	Not reported
Contact zip:	Not reported
Contact email:	Not reported
Update:	1992-06-15 00:00:00
Update by:	Not reported
Fac status:	CLOSED

Tank ID:	1
Tank Status:	**Tank Removed**
Status Date:	06/03/1988
Date Installed:	05/05/1986
Capacity:	Not reported
Contents:	Gasoline
Tank Usage:	Not reported

DEHAAN MOTORS INC (Continued) **U004247166**

Tank Leak Detection: Not reported
Pipe Leak Detection: Not reported
Latitude: Not reported
Longitude: Not reported
Tank construct: Not reported
Pipe construct: Not reported
Ptype: Not reported
Number of compartment: Not reported
Pipe install date: Not reported
Pipe leak install date: Not reported
Submersible sump: N
Submersible sump install date: Not reported
Turbine sump: N
Turbine sump sensor: N
Intermediate sump: N
Intermediate sump sensor: N
Spill bucket installed date: Not reported
Spill bucket sensor: N
Overfill protect install: Not reported
Overfill protect type: Not reported
Automatic line leak detect: Not reported
Tank corrosion type: Not reported
Leak corrosion type: Not reported

Tank ID: 2
Tank Status: Tank Removed
Status Date: 06/03/1988
Date Installed: 05/05/1986
Capacity: Not reported
Contents: Gasoline
Tank Usage: Not reported
Tank Leak Detection: Not reported
Pipe Leak Detection: Not reported
Latitude: Not reported
Longitude: Not reported
Tank construct: Not reported
Pipe construct: Not reported
Ptype: Not reported
Number of compartment: Not reported
Pipe install date: Not reported
Pipe leak install date: Not reported
Submersible sump: N
Submersible sump install date: Not reported
Turbine sump: N
Turbine sump sensor: N
Intermediate sump: N
Intermediate sump sensor: N
Spill bucket installed date: Not reported
Spill bucket sensor: N
Overfill protect install: Not reported
Overfill protect type: Not reported
Automatic line leak detect: Not reported
Tank corrosion type: Not reported
Leak corrosion type: Not reported

A7 SSE < 1/8 0.055 mi. 290 ft. | **DE HAAN MOTORS INC**
134 LINWOOD AVE
WHITINSVILLE, MA 01588 | **EDR Hist Auto** | **1022204407**
N/A

Site 6 of 6 in cluster A

Relative: Lower

Actual: 286 ft.

EDR Hist Auto

Year:	Name:	Type:
1974	DE HAAN MOTORS INC	New And Used Car Dealers
1975	DE HAAN MOTORS INC	New And Used Car Dealers
1976	DE HAAN MOTORS INC	New And Used Car Dealers
1977	DE HAAN MOTORS INC	New And Used Car Dealers
1978	DE HAAN MOTORS INC	New And Used Car Dealers
1979	DE HAAN MOTORS INC	New And Used Car Dealers
1980	DE HAAN MOTORS INC	New And Used Car Dealers
1982	DE HAAN MOTORS INC	New And Used Car Dealers
1983	DE HAAN MOTORS INC	New And Used Car Dealers
1985	DE HAAN MOTORS INC	New And Used Car Dealers
1986	DE HAAN MOTORS INC	New And Used Car Dealers
1987	DE HAAN MOTORS INC	Used Car Dealers
1988	DE HAAN MOTORS INC	Used Car Dealers
1989	DE HAAN MOTORS INC	Used Car Dealers
1990	DE HAAN MOTORS INC	Used Car Dealers
1991	DE HAAN MOTORS INC	Used Car Dealers
1992	DE HAAN MOTORS INC	Used Car Dealers
1993	DE HAAN MOTORS INC	Used Car Dealers
1994	DE HAAN MOTORS INC	Used Car Dealers
1995	DE HAAN MOTORS INC	Used Car Dealers
1996	DE HAAN MOTORS INC	Used Car Dealers
1997	DE HAAN MOTORS INC	Used Car Dealers
1998	DE HAAN MOTORS INC	Used Car Dealers
1999	DE HAAN MOTORS INC	Used Car Dealers
2000	DE HAAN MOTORS INC	Used Car Dealers

---

8 WSW < 1/8 0.059 mi. 313 ft. | **DELANEY FUEL TRANSPORT, LLC**
52 LINWOOD AVE
WHITINSVILLE, MA 01588 | **MA SHWS**
MA RELEASE
MA ENF | **S122832930**
N/A

Relative: Lower

Actual: 292 ft.

SHWS:

Name:	GASOLINE TANKER ACCIDENT
Address:	52 LINWOOD AVE
City,State,Zip:	WHITINSVILLE, MA 015880000
Facility ID:	2-0020576
Source Type:	TANKER
Release Town:	NORTHBRIDGE
Notification Date:	07/02/2018
Category:	TWO HR
Associated ID:	Not reported
Current Status:	PSNC
Status Date:	01/02/2019
Phase:	Not reported
Response Action Outcome:	PN
Oil Or Haz Material:	Not reported

Release:

Name:	GASOLINE TANKER ACCIDENT

DELANEY FUEL TRANSPORT, LLC (Continued) **S122832930**

Address:	52 LINWOOD AVE
City,State,Zip:	WHITINSVILLE, MA 015880000
Release Tracking Number/Current Status:	2-0020576 / PSNC
Primary ID:	Not reported
Official City:	NORTHBRIDGE
Notification:	07/02/2018
Category:	TWO HR
Status Date:	01/02/2019
Phase:	Not reported
Response Action Outcome:	PN - PN
Oil / Haz Material Type:	Not reported

Click here to access the MA DEP site for this facility:

Actions:

Action Type:	BOL
Action Status:	SHPTMP
Action Date:	1/2/2019
Response Action Outcome:	PN
Action Type:	Immediate Response Action
Action Status:	Completion Statement Received
Action Date:	1/2/2019
Response Action Outcome:	PN
Action Type:	Response Action Outcome - RAO
Action Status:	PSNRCD
Action Date:	1/2/2019
Response Action Outcome:	PN
Action Type:	Response Action Outcome - RAO
Action Status:	Fee Received - FMCRA Use Only
Action Date:	1/9/2019
Response Action Outcome:	PN
Action Type:	Compliance and Enforcement Action
Action Status:	Notice of Non-Compliance Issued
Action Date:	11/14/2018
Response Action Outcome:	PN
Action Type:	Immediate Response Action
Action Status:	Status or Interim Report Received
Action Date:	12/31/2018
Response Action Outcome:	PN
Action Type:	Response Action Outcome - RAO
Action Status:	Level I - Technical Screen Audit
Action Date:	3/1/2019
Response Action Outcome:	PN
Action Type:	BOL
Action Status:	Transmittal, Notice, or Notification Received
Action Date:	7/17/2018
Response Action Outcome:	PN
Action Type:	RNFE
Action Status:	Transmittal, Notice, or Notification Received

DELANEY FUEL TRANSPORT, LLC (Continued) **S122832930**

Action Date: 7/17/2018
Response Action Outcome: PN

Action Type: RLFA
Action Status: FLDD1U
Action Date: 7/2/2018
Response Action Outcome: PN

Action Type: Immediate Response Action - DEP Lead
Action Status: Work Started
Action Date: 7/2/2018
Response Action Outcome: PN

Action Type: Release Disposition
Action Status: Reportable Release under MGL 21E
Action Date: 7/2/2018
Response Action Outcome: PN

Action Type: A Notice sent to a Potentially Responsible Party (PRP)
Action Status: FLDISS
Action Date: 7/2/2018
Response Action Outcome: PN

Action Type: A Notice sent to a Potentially Responsible Party (PRP)
Action Status: A MassDEP piece of correspondence was issued (approvals, NORs, etc.
Action Date: 7/20/2018
Response Action Outcome: PN

Action Type: Immediate Response Action
Action Status: Written Plan Received
Action Date: 8/31/2018
Response Action Outcome: PN

Action Type: RLFA
Action Status: FOLOFF
Action Date: 9/11/2018
Response Action Outcome: PN

Action Type: Immediate Response Action
Action Status: Level I - Technical Screen Audit
Action Date: 9/11/2018
Response Action Outcome: PN

Chemicals:
Chemical: Not reported
Quantity: Not reported
Location Type: RESIDNTIAL
Location Type: ROADWAY
Source: TANKER

ENFORCEMENT:
Name: DELANEY FUEL TRANSPORT, LLC
Address: 52 LINWOOD AVE
City,State,Zip: WHITINSVILLE, MA 015880000
Region: CERO
DEP Region: CERO

DELANEY FUEL TRANSPORT, LLC (Continued) **S122832930**

DEP Program:	3e
DEP Bureau:	BWSC
Program:	BWSC
Program Id:	2-0020576
High Or Low Level Enforcement:	LLE
FMF #:	Not reported
Comptroller Billing Name:	Not reported
Town Where Violation Occurred:	NORTHBRIDGE
Date Executed:	11/14/2018
ENF #:	00006033
Document Type:	NON
AG Ref (Y/N):	NO
Doc Archived (Y/N):	Not reported
EJ Community (Y/N):	NO
Regional Comment:	Not reported
Final Payment Due Date:	Not reported
ACOP $:	Not reported
PAN $:	Not reported
EMS (Y/N):	Not reported
EMS$:	Not reported
SEP (Y/N):	Not reported
SEP $:	Not reported
Demand $:	Not reported
Suspended $:	Not reported
Ownership:	Commercially Owned

---

9 **MURADIAN CLEANERS** **EDR Hist Cleaner** **1020045903**
North **105 CHURCH ST** **N/A**
< 1/8 **WHITINSVILLE, MA 01588**
0.074 mi.
390 ft.

Relative: EDR Hist Cleaner
Higher

Actual:
309 ft.

Year:	Name:	Type:
1969	MURADIAN CLEANERS	Drycleaning Plants, Except Rugs
1970	MURADIAN CLEANERS	Drycleaning Plants, Except Rugs

B10 **NORTHBRIDGE DPW** **RCRA NonGen / NLR** **1025884804**
SW **11 FLETCHER ST** **MAR000561530**
< 1/8 **WHITINSVILLE, MA 01588**
0.098 mi.
516 ft. **Site 1 of 2 in cluster B**

Relative: RCRA Listings:
Lower

Actual:
272 ft.

Date Form Received by Agency:		20190708
Handler Name:	NORTHBRIDGE DPW	
Handler Address:		11 FLETCHER ST
Handler City,State,Zip:		WHITINSVILLE, MA 01588
EPA ID:		MAR000561530
Contact Name:		JAMIE C LUCHINI
Contact Address:		FLETCHER ST
Contact City,State,Zip:		WHITINSVILLE, MA 01588
Contact Telephone:		508-234-3581
Contact Fax:		Not reported
Contact Email:		JLUCHINI@NORTHBRIDGEMASS.ORG

NORTHBRIDGE DPW (Continued) **1025884804**

Contact Title:	HIGHWAY SUPERINTENDENT
EPA Region:	01
Land Type:	Municipal
Federal Waste Generator Description:	Not a generator, verified
Non-Notifier:	Not reported
Biennial Report Cycle:	Not reported
Accessibility:	Not reported
Active Site Indicator:	Not reported
State District Owner:	MA
State District:	CE
Mailing Address:	PO BOX 88
Mailing City,State,Zip:	WHITINSVILLE, MA 01588
Owner Name:	NORTHBRIDGE DEPARTMENT OF PUBLIC WORKS
Owner Type:	Municipal
Operator Name:	NORTHBRIDGE DEPARTMENT OF PUBLIC WORKS
Operator Type:	Municipal
Short-Term Generator Activity:	No
Importer Activity:	No
Mixed Waste Generator:	No
Transporter Activity:	No
Transfer Facility Activity:	No
Recycler Activity with Storage:	No
Small Quantity On-Site Burner Exemption:	No
Smelting Melting and Refining Furnace Exemption:	No
Underground Injection Control:	No
Off-Site Waste Receipt:	No
Universal Waste Indicator:	No
Universal Waste Destination Facility:	No
Federal Universal Waste:	No
Active Site Fed-Reg Treatment Storage and Disposal Facility:	Not reported
Active Site Converter Treatment storage and Disposal Facility:	Not reported
Active Site State-Reg Treatment Storage and Disposal Facility:	Not reported
Active Site State-Reg Handler:	---
Federal Facility Indicator:	Not reported
Hazardous Secondary Material Indicator:	NN
Sub-Part K Indicator:	Not reported
Commercial TSD Indicator:	No
Treatment Storage and Disposal Type:	Not reported
2018 GPRA Permit Baseline:	Not on the Baseline
2018 GPRA Renewals Baseline:	Not on the Baseline
Permit Renewals Workload Universe:	Not reported
Permit Workload Universe:	Not reported
Permit Progress Universe:	Not reported
Post-Closure Workload Universe:	Not reported
Closure Workload Universe:	Not reported
202 GPRA Corrective Action Baseline:	No
Corrective Action Workload Universe:	No
Subject to Corrective Action Universe:	No
Non-TSDFs Where RCRA CA has Been Imposed Universe:	No
TSDFs Potentially Subject to CA Under 3004 (u)/(v) Universe:	No
TSDFs Only Subject to CA under Discretionary Auth Universe:	No
Corrective Action Priority Ranking:	No NCAPS ranking
Environmental Control Indicator:	No
Institutional Control Indicator:	No
Human Exposure Controls Indicator:	N/A
Groundwater Controls Indicator:	N/A
Operating TSDF Universe:	Not reported

NORTHBRIDGE DPW (Continued) **1025884804**

Full Enforcement Universe:	Not reported
Significant Non-Complier Universe:	No
Unaddressed Significant Non-Complier Universe:	No
Addressed Significant Non-Complier Universe:	No
Significant Non-Complier With a Compliance Schedule Universe:	No
Financial Assurance Required:	Not reported
Handler Date of Last Change:	20190708
Recognized Trader-Importer:	No
Recognized Trader-Exporter:	No
Importer of Spent Lead Acid Batteries:	No
Exporter of Spent Lead Acid Batteries:	No
Recycler Activity Without Storage:	No
Manifest Broker:	No
Sub-Part P Indicator:	No

Handler - Owner Operator:

Owner/Operator Indicator:	Operator
Owner/Operator Name:	NORTHBRIDGE DEPARTMENT OF PUBLIC WORKS
Legal Status:	Municipal
Date Became Current:	Not reported
Date Ended Current:	Not reported
Owner/Operator Address:	11 FLETCHER ST
Owner/Operator City,State,Zip:	WHITINSVILLE, MA 01588
Owner/Operator Telephone:	Not reported
Owner/Operator Telephone Ext:	Not reported
Owner/Operator Fax:	Not reported
Owner/Operator Email:	Not reported

Owner/Operator Indicator:	Owner
Owner/Operator Name:	NORTHBRIDGE DEPARTMENT OF PUBLIC WORKS
Legal Status:	Municipal
Date Became Current:	Not reported
Date Ended Current:	Not reported
Owner/Operator Address:	11 FLETCHER ST
Owner/Operator City,State,Zip:	WHITINSVILLE, MA 01588
Owner/Operator Telephone:	Not reported
Owner/Operator Telephone Ext:	Not reported
Owner/Operator Fax:	Not reported
Owner/Operator Email:	Not reported

Historic Generators:

Receive Date:	20190708
Handler Name: NORTHBRIDGE DPW	
Federal Waste Generator Description:	Not a generator, verified
State District Owner:	MA
Large Quantity Handler of Universal Waste:	No
Recognized Trader Importer:	No
Recognized Trader Exporter:	No
Spent Lead Acid Battery Importer:	No
Spent Lead Acid Battery Exporter:	No
Current Record:	Yes
Non Storage Recycler Activity:	No
Electronic Manifest Broker:	No

NORTHBRIDGE DPW (Continued) **1025884804**

List of NAICS Codes and Descriptions:
NAICS Code: 23731
NAICS Description: HIGHWAY, STREET, AND BRIDGE CONSTRUCTION

Facility Has Received Notices of Violations:
Violations: No Violations Found

Evaluation Action Summary:
Evaluations: No Evaluations Found

B11
SW
< 1/8
0.098 mi.
516 ft.

NORTHBRIDGE DPW
11 FLETCHER ST
WHITINSVILLE, MA 01588

Site 2 of 2 in cluster B

MA HW GEN **S125388477**
N/A

Relative:
Lower

Actual:
272 ft.

HW GEN:
Name: NORTHBRIDGE DPW
Address: 11 FLETCHER ST
City,State,Zip: WHITINSVILLE, MA 01588
EPA Id: MAR000561530
RCRA Generator Status: Not reported
State Generator Status: VQG-MA

C12
WNW
< 1/8
0.100 mi.
529 ft.

UNIBANK FOR SAVINGS
49 CHURCH ST
WHITINSVILLE, MA 01588

Site 1 of 4 in cluster C

MA SHWS **S106953894**
MA INST CONTROL **N/A**
MA RELEASE
MA ENF

Relative:
Higher

Actual:
302 ft.

SHWS:
Name: UNIBANK
Address: 49 CHURCH ST
City,State,Zip: WHITINSVILLE, MA 015880000
Facility ID: 2-0010845
Source Type: FRMRGASSTA
Release Town: NORTHBRIDGE
Notification Date: 07/10/1995
Category: 120 DY
Associated ID: Not reported
Current Status: RAO
Status Date: 07/03/1996
Phase: Not reported
Response Action Outcome: A3
Oil Or Haz Material: Oil

Name: UNIBANK FOR SAVINGS
Address: 49 CHURCH ST
City,State,Zip: WHITINSVILLE, MA 015881415
Facility ID: 2-0015764
Source Type: Not reported
Release Town: NORTHBRIDGE
Notification Date: 05/23/2005
Category: 120 DY

UNIBANK FOR SAVINGS (Continued) **S106953894**

Associated ID:	Not reported
Current Status:	RAO
Status Date:	07/26/2005
Phase:	Not reported
Response Action Outcome:	A2
Oil Or Haz Material:	Hazardous Material

INST CONTROL:

Name:	UNIBANK
Address:	49 CHURCH ST
City,State,Zip:	WHITINSVILLE, MA 015880000
Release Tracking Number:	2-0010845
Action Type:	AUL
Action Stat:	AMEND
Action Date:	03/07/2002
Response Action Outcome:	A3 - A permanent solution has been achieved. Contamination has not been reduced to background and an Activity and use Limitation (AUL) has been implemented.

Name:	UNIBANK
Address:	49 CHURCH ST
City,State,Zip:	WHITINSVILLE, MA 015880000
Release Tracking Number:	2-0010845
Action Type:	AUL
Action Stat:	RECPT
Action Date:	07/03/1996
Response Action Outcome:	A3 - A permanent solution has been achieved. Contamination has not been reduced to background and an Activity and use Limitation (AUL) has been implemented.

Name:	UNIBANK
Address:	49 CHURCH ST
City,State,Zip:	WHITINSVILLE, MA 015880000
Release Tracking Number:	2-0010845
Action Type:	AUL
Action Stat:	SNAUDI
Action Date:	01/16/2008
Response Action Outcome:	A3 - A permanent solution has been achieved. Contamination has not been reduced to background and an Activity and use Limitation (AUL) has been implemented.

Name:	UNIBANK
Address:	49 CHURCH ST
City,State,Zip:	WHITINSVILLE, MA 015880000
Release Tracking Number:	2-0010845
Action Type:	AUL
Action Stat:	SNAUDI
Action Date:	10/22/2018
Response Action Outcome:	A3 - A permanent solution has been achieved. Contamination has not been reduced to background and an Activity and use Limitation (AUL) has been implemented.

Name:	UNIBANK
Address:	49 CHURCH ST
City,State,Zip:	WHITINSVILLE, MA 015880000
Release Tracking Number:	2-0010845
Action Type:	AUL

UNIBANK FOR SAVINGS (Continued) **S106953894**

Action Stat: TSAUD
Action Date: 06/30/2005
Response Action Outcome: A3 - A permanent solution has been achieved. Contamination has not been reduced to background and an Activity and use Limitation (AUL) has been implemented.

Release:
Name: UNIBANK
Address: 49 CHURCH ST
City,State,Zip: WHITINSVILLE, MA 015880000
Release Tracking Number/Current Status: 2-0010845 / RAO
Primary ID: Not reported
Official City: NORTHBRIDGE
Notification: 07/10/1995
Category: 120 DY
Status Date: 07/03/1996
Phase: Not reported
Response Action Outcome: A3 - A permanent solution has been achieved. Contamination has not been reduced to background and an Activity and use Limitation (AUL) has been implemented.
Oil / Haz Material Type: Oil

Click here to access the MA DEP site for this facility:

Actions:
Action Type: An activity type that is related to an Audit
Action Status: NAFNVD
Action Date: 1/16/2008
Response Action Outcome: A permanent solution has been achieved. Contamination has not been reduced to background and an Activity and use Limitation (AUL) has been implemented.

Action Type: Activity and Use Limitation
Action Status: Level II - Audit Inspection
Action Date: 1/16/2008
Response Action Outcome: A permanent solution has been achieved. Contamination has not been reduced to background and an Activity and use Limitation (AUL) has been implemented.

Action Type: Release Abatement Measure
Action Status: Written Plan Received
Action Date: 10/2/1995
Response Action Outcome: A permanent solution has been achieved. Contamination has not been reduced to background and an Activity and use Limitation (AUL) has been implemented.

Action Type: An activity type that is related to an Audit
Action Status: Notice of Non-compliance related to an Audit
Action Date: 10/22/2018
Response Action Outcome: A permanent solution has been achieved. Contamination has not been reduced to background and an Activity and use Limitation (AUL) has been implemented.

Action Type: Activity and Use Limitation
Action Status: Level II - Audit Inspection
Action Date: 10/22/2018

UNIBANK FOR SAVINGS (Continued) **S106953894**

Response Action Outcome: A permanent solution has been achieved. Contamination has not been reduced to background and an Activity and use Limitation (AUL) has been implemented.

Action Type: RLFA
Action Status: FLDRAN
Action Date: 10/26/2007
Response Action Outcome: A permanent solution has been achieved. Contamination has not been reduced to background and an Activity and use Limitation (AUL) has been implemented.

Action Type: Release Abatement Measure
Action Status: Fee Received - FMCRA Use Only
Action Date: 10/6/1995
Response Action Outcome: A permanent solution has been achieved. Contamination has not been reduced to background and an Activity and use Limitation (AUL) has been implemented.

Action Type: RLFA
Action Status: FOLOFF
Action Date: 11/28/2018
Response Action Outcome: A permanent solution has been achieved. Contamination has not been reduced to background and an Activity and use Limitation (AUL) has been implemented.

Action Type: Activity and Use Limitation
Action Status: Amendment Received or Issued
Action Date: 3/7/2002
Response Action Outcome: A permanent solution has been achieved. Contamination has not been reduced to background and an Activity and use Limitation (AUL) has been implemented.

Action Type: An activity type that is related to an Audit
Action Status: Audit Follow-up Completion Statement Received
Action Date: 3/7/2002
Response Action Outcome: A permanent solution has been achieved. Contamination has not been reduced to background and an Activity and use Limitation (AUL) has been implemented.

Action Type: An activity type that is related to an Audit
Action Status: NOA
Action Date: 4/12/1999
Response Action Outcome: A permanent solution has been achieved. Contamination has not been reduced to background and an Activity and use Limitation (AUL) has been implemented.

Action Type: Activity and Use Limitation
Action Status: Level I - Technical Screen Audit
Action Date: 6/30/2005
Response Action Outcome: A permanent solution has been achieved. Contamination has not been reduced to background and an Activity and use Limitation (AUL) has been implemented.

Action Type: RNF
Action Status: Reportable Release under MGL 21E
Action Date: 7/10/1995
Response Action Outcome: A permanent solution has been achieved. Contamination has not been

UNIBANK FOR SAVINGS (Continued) **S106953894**

reduced to background and an Activity and use Limitation (AUL) has been implemented.

Action Type: Release Abatement Measure
Action Status: Oral Approval of Plan or Action
Action Date: 7/13/1995
Response Action Outcome: A permanent solution has been achieved. Contamination has not been reduced to background and an Activity and use Limitation (AUL) has been implemented.

Action Type: A Notice sent to a Potentially Responsible Party (PRP)
Action Status: A MassDEP piece of correspondence was issued (approvals, NORs, etc.
Action Date: 7/17/1995
Response Action Outcome: A permanent solution has been achieved. Contamination has not been reduced to background and an Activity and use Limitation (AUL) has been implemented.

Action Type: Response Action Outcome - RAO
Action Status: RAO Statement Received
Action Date: 7/3/1996
Response Action Outcome: A permanent solution has been achieved. Contamination has not been reduced to background and an Activity and use Limitation (AUL) has been implemented.

Action Type: Activity and Use Limitation
Action Status: Transmittal, Notice, or Notification Received
Action Date: 7/3/1996
Response Action Outcome: A permanent solution has been achieved. Contamination has not been reduced to background and an Activity and use Limitation (AUL) has been implemented.

Action Type: Response Action Outcome - RAO
Action Status: Fee Received - FMCRA Use Only
Action Date: 7/5/1996
Response Action Outcome: A permanent solution has been achieved. Contamination has not been reduced to background and an Activity and use Limitation (AUL) has been implemented.

Action Type: Release Abatement Measure
Action Status: Fee Received - FMCRA Use Only
Action Date: 7/5/1996
Response Action Outcome: A permanent solution has been achieved. Contamination has not been reduced to background and an Activity and use Limitation (AUL) has been implemented.

Action Type: Release Abatement Measure
Action Status: Completion Statement Received
Action Date: 7/6/1996
Response Action Outcome: A permanent solution has been achieved. Contamination has not been reduced to background and an Activity and use Limitation (AUL) has been implemented.

Action Type: Release Disposition
Action Status: Reportable Release under MGL 21E
Action Date: 7/7/1995
Response Action Outcome: A permanent solution has been achieved. Contamination has not been reduced to background and an Activity and use Limitation (AUL) has

UNIBANK FOR SAVINGS (Continued) **S106953894**

been implemented.

Action Type: RLFA
Action Status: PRPMTG
Action Date: 9/28/2018
Response Action Outcome: A permanent solution has been achieved. Contamination has not been reduced to background and an Activity and use Limitation (AUL) has been implemented.

Action Type: RLFA
Action Status: FLDRAN
Action Date: 9/28/2018
Response Action Outcome: A permanent solution has been achieved. Contamination has not been reduced to background and an Activity and use Limitation (AUL) has been implemented.

Chemicals:
Chemical: TPH
Quantity: 660 milligrams per kilogram
Chemical: TOTAL PETROLEUM HYDROCARBONS (TPH)
Quantity: 660 milligrams per kilogram
Location Type: COMMERCIAL
Source: FRMRGASSTA

Name: UNIBANK FOR SAVINGS
Address: 49 CHURCH ST
City,State,Zip: WHITINSVILLE, MA 015881415
Release Tracking Number/Current Status: 2-0015764 / RAO
Primary ID: Not reported
Official City: NORTHBRIDGE
Notification: 05/23/2005
Category: 120 DY
Status Date: 07/26/2005
Phase: Not reported
Response Action Outcome: A2 - A permanent solution has been achieved. Contamination has not been reduced to background.
Oil / Haz Material Type: Hazardous Material

Click here to access the MA DEP site for this facility:

Actions:
Action Type: Release Disposition
Action Status: Reportable Release under MGL 21E
Action Date: 5/23/2005
Response Action Outcome: A permanent solution has been achieved. Contamination has not been reduced to background.

Action Type: Release Abatement Measure
Action Status: Written Plan Received
Action Date: 5/23/2005
Response Action Outcome: A permanent solution has been achieved. Contamination has not been reduced to background.

Action Type: RNF
Action Status: Reportable Release under MGL 21E
Action Date: 5/23/2005

UNIBANK FOR SAVINGS (Continued) **S106953894**

Response Action Outcome: A permanent solution has been achieved. Contamination has not been reduced to background.

Action Type: Release Abatement Measure
Action Status: Fee Received - FMCRA Use Only
Action Date: 5/25/2005
Response Action Outcome: A permanent solution has been achieved. Contamination has not been reduced to background.

Action Type: Release Abatement Measure
Action Status: Level I - Technical Screen Audit
Action Date: 6/10/2005
Response Action Outcome: A permanent solution has been achieved. Contamination has not been reduced to background.

Action Type: A Notice sent to a Potentially Responsible Party (PRP)
Action Status: A MassDEP piece of correspondence was issued (approvals, NORs, etc.
Action Date: 6/16/2005
Response Action Outcome: A permanent solution has been achieved. Contamination has not been reduced to background.

Action Type: Response Action Outcome - RAO
Action Status: RAO Statement Received
Action Date: 7/26/2005
Response Action Outcome: A permanent solution has been achieved. Contamination has not been reduced to background.

Action Type: Release Abatement Measure
Action Status: Completion Statement Received
Action Date: 7/26/2005
Response Action Outcome: A permanent solution has been achieved. Contamination has not been reduced to background.

Action Type: Response Action Outcome - RAO
Action Status: Level I - Technical Screen Audit
Action Date: 8/22/2005
Response Action Outcome: A permanent solution has been achieved. Contamination has not been reduced to background.

Chemicals:
Chemical: INDENO(1,2,3-CD)PYRENE
Quantity: 1.07 milligrams per kilogram
Chemical: BENZO[B]FLUORANTHENE
Quantity: 2.11 milligrams per kilogram
Chemical: BENZO[A]PYRENE
Quantity: 1.58 milligrams per kilogram
Chemical: BENZO[A]ANTHRACENE
Quantity: 1.01 milligrams per kilogram

ENFORCEMENT:
Name: UNIBANK FOR SAVINGS
Address: 49 CHURCH ST
City,State,Zip: WHITINSVILLE, MA 015880000
Region: CERO
DEP Region: CERO
DEP Program: 3a

UNIBANK FOR SAVINGS (Continued) **S106953894**

DEP Bureau:	BWSC
Program:	BWSC
Program Id:	2-0010845
High Or Low Level Enforcement:	LLE
FMF #:	Not reported
Comptroller Billing Name:	Not reported
Town Where Violation Occurred:	NORTHBRIDGE
Date Executed:	10/22/2018
ENF #:	00005772
Document Type:	NON
AG Ref (Y/N):	NO
Doc Archived (Y/N):	Not reported
EJ Community (Y/N):	NO
Regional Comment:	Not reported
Final Payment Due Date:	Not reported
ACOP $:	Not reported
PAN $:	Not reported
EMS (Y/N):	Not reported
EMS$:	Not reported
SEP (Y/N):	Not reported
SEP $:	Not reported
Demand $:	Not reported
Suspended $:	Not reported
Ownership:	Commercially Owned

C13 **WHITINSVILLE MAIN POST OFFICE - TEMPORARY ID** **RCRA-VSQG** **1025503464**
WNW **44 CHURCH STREET** **MAR000559708**
< 1/8 **WHITINSVILLE, MA 01588**
0.101 mi.
535 ft. **Site 2 of 4 in cluster C**

Relative:
Higher

Actual:
302 ft.

RCRA Listings:

Date Form Received by Agency:	20190611
Handler Name:	WHITINSVILLE MAIN POST OFFICE - TEMPORARY ID
Handler Address:	44 CHURCH STREET
Handler City,State,Zip:	WHITINSVILLE, MA 01588
EPA ID:	MAR000559708
Contact Name:	JULIE DUBUQUE
Contact Address:	CHURCH STREET
Contact City,State,Zip:	WHITTINSVILLE, MA 01588-9998
Contact Telephone:	508-234-5917
Contact Fax:	Not reported
Contact Email:	JULIE.L.DUBUQUE@USPS.GOV
Contact Title:	POSTMASTER
EPA Region:	01
Land Type:	Municipal
Federal Waste Generator Description:	Conditionally Exempt Small Quantity Generator
Non-Notifier:	Not reported
Biennial Report Cycle:	Not reported
Accessibility:	Not reported
Active Site Indicator:	Handler Activities
State District Owner:	MA
State District:	CE
Mailing Address:	CHURCH STREET
Mailing City,State,Zip:	WHITINSVILLE, MA 01588
Owner Name:	USPS
Owner Type:	Federal
Operator Name:	USPS

WHITINSVILLE MAIN POST OFFICE - TEMPORARY ID (Continued) **1025503464**

Operator Type:	Federal
Short-Term Generator Activity:	No
Importer Activity:	No
Mixed Waste Generator:	No
Transporter Activity:	No
Transfer Facility Activity:	No
Recycler Activity with Storage:	No
Small Quantity On-Site Burner Exemption:	No
Smelting Melting and Refining Furnace Exemption:	No
Underground Injection Control:	No
Off-Site Waste Receipt:	No
Universal Waste Indicator:	No
Universal Waste Destination Facility:	No
Federal Universal Waste:	No
Active Site Fed-Reg Treatment Storage and Disposal Facility:	Not reported
Active Site Converter Treatment storage and Disposal Facility:	Not reported
Active Site State-Reg Treatment Storage and Disposal Facility:	Not reported
Active Site State-Reg Handler:	---
Federal Facility Indicator:	The site is federally-owned, The site is federally-operated
Hazardous Secondary Material Indicator:	NN
Sub-Part K Indicator:	Not reported
Commercial TSD Indicator:	No
Treatment Storage and Disposal Type:	Not reported
2018 GPRA Permit Baseline:	Not on the Baseline
2018 GPRA Renewals Baseline:	Not on the Baseline
Permit Renewals Workload Universe:	Not reported
Permit Workload Universe:	Not reported
Permit Progress Universe:	Not reported
Post-Closure Workload Universe:	Not reported
Closure Workload Universe:	Not reported
202 GPRA Corrective Action Baseline:	No
Corrective Action Workload Universe:	No
Subject to Corrective Action Universe:	No
Non-TSDFs Where RCRA CA has Been Imposed Universe:	No
TSDFs Potentially Subject to CA Under 3004 (u)/(v) Universe:	No
TSDFs Only Subject to CA under Discretionary Auth Universe:	No
Corrective Action Priority Ranking:	No NCAPS ranking
Environmental Control Indicator:	No
Institutional Control Indicator:	No
Human Exposure Controls Indicator:	N/A
Groundwater Controls Indicator:	N/A
Operating TSDF Universe:	Not reported
Full Enforcement Universe:	Not reported
Significant Non-Complier Universe:	No
Unaddressed Significant Non-Complier Universe:	No
Addressed Significant Non-Complier Universe:	No
Significant Non-Complier With a Compliance Schedule Universe:	No
Financial Assurance Required:	Not reported
Handler Date of Last Change:	20190612
Recognized Trader-Importer:	No
Recognized Trader-Exporter:	No
Importer of Spent Lead Acid Batteries:	No
Exporter of Spent Lead Acid Batteries:	No
Recycler Activity Without Storage:	No
Manifest Broker:	No
Sub-Part P Indicator:	No

WHITINSVILLE MAIN POST OFFICE - TEMPORARY ID (Continued) **1025503464**

Hazardous Waste Summary:
Waste Code: D008
Waste Description: LEAD

Handler - Owner Operator:
Owner/Operator Indicator: Owner
Owner/Operator Name: USPS
Legal Status: Federal
Date Became Current: 20190611
Date Ended Current: Not reported
Owner/Operator Address: 44 CHURCH STREET
Owner/Operator City,State,Zip: WHITTINSVILLE, MA 01588-9998
Owner/Operator Telephone: Not reported
Owner/Operator Telephone Ext: Not reported
Owner/Operator Fax: Not reported
Owner/Operator Email: Not reported

Owner/Operator Indicator: Operator
Owner/Operator Name: USPS
Legal Status: Federal
Date Became Current: 20190611
Date Ended Current: Not reported
Owner/Operator Address: 44 CHURCH STREET
Owner/Operator City,State,Zip: WHITTINSVILLE, MA 01588-9998
Owner/Operator Telephone: Not reported
Owner/Operator Telephone Ext: Not reported
Owner/Operator Fax: Not reported
Owner/Operator Email: Not reported

Historic Generators:
Receive Date: 20190611
Handler Name: WHITINSVILLE MAIN POST OFFICE - TEMPORARY ID
Federal Waste Generator Description: Conditionally Exempt Small Quantity Generator
State District Owner: MA
Large Quantity Handler of Universal Waste: No
Recognized Trader Importer: No
Recognized Trader Exporter: No
Spent Lead Acid Battery Importer: No
Spent Lead Acid Battery Exporter: No
Current Record: Yes
Non Storage Recycler Activity: No
Electronic Manifest Broker: No

List of NAICS Codes and Descriptions:
NAICS Code: 491110
NAICS Description: POSTAL SERVICE

Facility Has Received Notices of Violations:
Violations: No Violations Found

Evaluation Action Summary:
Evaluations: No Evaluations Found

C14 WNW < 1/8 0.101 mi. 535 ft. — **WHITINSVILLE MAIN POST OFFICE TEMP ID** — **MA HW GEN** — **S123811495** / **N/A**

44 CHURCH ST
WHITINSVILLE, MA 01588

Site 3 of 4 in cluster C

Relative: Higher
Actual: 302 ft.

HW GEN:

Name:	WHITINSVILLE MAIN POST OFFICE TEMP ID
Address:	44 CHURCH ST
City,State,Zip:	WHITINSVILLE, MA 01588
EPA Id:	MAR000559708
RCRA Generator Status:	VSQG
State Generator Status:	VQG-MA

C15 WNW < 1/8 0.108 mi. 569 ft. — **C & M CENTER SERVICE** — **EDR Hist Auto** — **1021189753** / **N/A**

43 CHURCH ST
WHITINSVILLE, MA 01588

Site 4 of 4 in cluster C

Relative: Higher
Actual: 302 ft.

EDR Hist Auto

Year:	Name:	Type:
1969	C & M CENTER SERVICE	Gasoline Service Stations
1970	C & M CENTER SERVICE	Gasoline Service Stations
1971	C & M CENTER SERVICE	Gasoline Service Stations
1972	C & M CENTER SERVICE	Gasoline Service Stations
1973	C & M CENTER SERVICE	Gasoline Service Stations
1974	C & M CENTER SERVICE	Gasoline Service Stations
1975	C & M CENTER SERVICE	Gasoline Service Stations
1978	CROTHERS FREDERICK W	Gasoline Service Stations
1979	CROTHERS FREDERICK W	Gasoline Service Stations

D16 SE 1/8-1/4 0.133 mi. 700 ft. — **NORTHBRIDGE PUBLIC SCHOOLS** — **RCRA NonGen / NLR** — **1026495852** / **MAR000581710**

171 LINWOOD AVE
WHITINSVILLE, MA 01588

Site 1 of 2 in cluster D

Relative: Lower
Actual: 287 ft.

RCRA Listings:

Date Form Received by Agency:	20200617
Handler Name:	NORTHBRIDGE PUBLIC SCHOOLS
Handler Address:	171 LINWOOD AVE
Handler City,State,Zip:	WHITINSVILLE, MA 01588
EPA ID:	MAR000581710
Contact Name:	PAUL ANASTASI
Contact Address:	Not reported
Contact City,State,Zip:	Not reported
Contact Telephone:	617-592-1748
Contact Fax:	Not reported
Contact Email:	PANASTASI@NPS.ORG
Contact Title:	INTERIM FACILITIES DIRECTOR
EPA Region:	01
Land Type:	Municipal
Federal Waste Generator Description:	Not a generator, verified
Non-Notifier:	Not reported
Biennial Report Cycle:	Not reported
Accessibility:	Not reported

NORTHBRIDGE PUBLIC SCHOOLS (Continued) **1026495852**

Active Site Indicator:	State-specific Activities
State District Owner:	MA
State District:	CE
Mailing Address:	LINWOOD AVE
Mailing City,State,Zip:	WHITINSVILLE, MA 01588
Owner Name:	NORTHBRIDGE PUBLIC SCHOOLS
Owner Type:	Municipal
Operator Name:	NORTHBRIDGE PUBLIC SCHOOLS
Operator Type:	Municipal
Short-Term Generator Activity:	No
Importer Activity:	No
Mixed Waste Generator:	No
Transporter Activity:	No
Transfer Facility Activity:	No
Recycler Activity with Storage:	No
Small Quantity On-Site Burner Exemption:	No
Smelting Melting and Refining Furnace Exemption:	No
Underground Injection Control:	No
Off-Site Waste Receipt:	No
Universal Waste Indicator:	No
Universal Waste Destination Facility:	No
Federal Universal Waste:	No
Active Site Fed-Reg Treatment Storage and Disposal Facility:	Not reported
Active Site Converter Treatment storage and Disposal Facility:	Not reported
Active Site State-Reg Treatment Storage and Disposal Facility:	Not reported
Active Site State-Reg Handler:	--Y
Federal Facility Indicator:	Not reported
Hazardous Secondary Material Indicator:	N
Sub-Part K Indicator:	Not reported
Commercial TSD Indicator:	No
Treatment Storage and Disposal Type:	Not reported
2018 GPRA Permit Baseline:	Not on the Baseline
2018 GPRA Renewals Baseline:	Not on the Baseline
Permit Renewals Workload Universe:	Not reported
Permit Workload Universe:	Not reported
Permit Progress Universe:	Not reported
Post-Closure Workload Universe:	Not reported
Closure Workload Universe:	Not reported
202 GPRA Corrective Action Baseline:	No
Corrective Action Workload Universe:	No
Subject to Corrective Action Universe:	No
Non-TSDFs Where RCRA CA has Been Imposed Universe:	No
TSDFs Potentially Subject to CA Under 3004 (u)/(v) Universe:	No
TSDFs Only Subject to CA under Discretionary Auth Universe:	No
Corrective Action Priority Ranking:	No NCAPS ranking
Environmental Control Indicator:	No
Institutional Control Indicator:	No
Human Exposure Controls Indicator:	N/A
Groundwater Controls Indicator:	N/A
Operating TSDF Universe:	Not reported
Full Enforcement Universe:	Not reported
Significant Non-Complier Universe:	No
Unaddressed Significant Non-Complier Universe:	No
Addressed Significant Non-Complier Universe:	No
Significant Non-Complier With a Compliance Schedule Universe:	No
Financial Assurance Required:	Not reported
Handler Date of Last Change:	20200619

NORTHBRIDGE PUBLIC SCHOOLS (Continued) **1026495852**

Recognized Trader-Importer:	No
Recognized Trader-Exporter:	No
Importer of Spent Lead Acid Batteries:	No
Exporter of Spent Lead Acid Batteries:	No
Recycler Activity Without Storage:	No
Manifest Broker:	No
Sub-Part P Indicator:	No

Handler - Owner Operator:

Owner/Operator Indicator:	Operator
Owner/Operator Name:	NORTHBRIDGE PUBLIC SCHOOLS
Legal Status:	Municipal
Date Became Current:	20200611
Date Ended Current:	Not reported
Owner/Operator Address:	87 LINWOOD AVE
Owner/Operator City,State,Zip:	WHITINSVILLE, MA 01588
Owner/Operator Telephone:	Not reported
Owner/Operator Telephone Ext:	Not reported
Owner/Operator Fax:	Not reported
Owner/Operator Email:	Not reported

Owner/Operator Indicator:	Owner
Owner/Operator Name:	NORTHBRIDGE PUBLIC SCHOOLS
Legal Status:	Municipal
Date Became Current:	20200611
Date Ended Current:	Not reported
Owner/Operator Address:	87 LINWOOD AVE
Owner/Operator City,State,Zip:	WHITINSVILLE, MA 01588
Owner/Operator Telephone:	Not reported
Owner/Operator Telephone Ext:	Not reported
Owner/Operator Fax:	Not reported
Owner/Operator Email:	Not reported

Historic Generators:

Receive Date:	20200617
Handler Name:	NORTHBRIDGE PUBLIC SCHOOLS
Federal Waste Generator Description:	Not a generator, verified
State District Owner:	MA
Large Quantity Handler of Universal Waste:	No
Recognized Trader Importer:	No
Recognized Trader Exporter:	No
Spent Lead Acid Battery Importer:	No
Spent Lead Acid Battery Exporter:	No
Current Record:	Yes
Non Storage Recycler Activity:	No
Electronic Manifest Broker:	No

List of NAICS Codes and Descriptions:

NAICS Code:	61111
NAICS Description:	ELEMENTARY AND SECONDARY SCHOOLS

Facility Has Received Notices of Violations:

Violations:	No Violations Found

NORTHBRIDGE PUBLIC SCHOOLS (Continued) **1026495852**

Evaluation Action Summary:
Evaluations: No Evaluations Found

D17 **NORTHBRIDGE HIGH SCH** **MA SHWS** **S102618190**
SE **171 LINWOOD AVE** **MA RELEASE** **N/A**
1/8-1/4 **NORTHBRIDGE, MA 01534** **MA AIRS**
0.133 mi. **MA ASBESTOS**
704 ft. **Site 2 of 2 in cluster D** **MA HW GEN**

Relative:
Lower

Actual:
287 ft.

SHWS:

Name:	NORTHBRIDGE HIGH SCH
Address:	171 LINWOOD AVE
City,State,Zip:	NORTHBRIDGE, MA 015340000
Facility ID:	2-0011683
Source Type:	PIPE
Release Town:	NORTHBRIDGE
Notification Date:	04/16/1997
Category:	TWO HR
Associated ID:	Not reported
Current Status:	RAO
Status Date:	05/15/1997
Phase:	Not reported
Response Action Outcome:	A1
Oil Or Haz Material:	Not reported

Name:	NORTHBRIDGE HIGH SCH
Address:	171 LINWOOD AVE
City,State,Zip:	NORTHBRIDGE, MA 015340000
Facility ID:	2-0011683
Source Type:	VEHICLE
Release Town:	NORTHBRIDGE
Notification Date:	04/16/1997
Category:	TWO HR
Associated ID:	Not reported
Current Status:	RAO
Status Date:	05/15/1997
Phase:	Not reported
Response Action Outcome:	A1
Oil Or Haz Material:	Not reported

Release:

Name:	NORTHBRIDGE HIGH SCH
Address:	171 LINWOOD AVE
City,State,Zip:	NORTHBRIDGE, MA 015340000
Release Tracking Number/Current Status:	2-0011683 / RAO
Primary ID:	Not reported
Official City:	NORTHBRIDGE
Notification:	04/16/1997
Category:	TWO HR
Status Date:	05/15/1997
Phase:	Not reported
Response Action Outcome:	A1 - A permanent solution has been achieved. Contamination has been reduced to background or a threat of release has been eliminated.
Oil / Haz Material Type:	Not reported

NORTHBRIDGE HIGH SCH (Continued) **S102618190**

Click here to access the MA DEP site for this facility:

Actions:

Action Type:	Release Disposition
Action Status:	Reportable Release under MGL 21E
Action Date:	4/16/1997
Response Action Outcome:	A permanent solution has been achieved. Contamination has been reduced to background or a threat of release has been eliminated.
Action Type:	Immediate Response Action
Action Status:	Oral Approval of Plan or Action
Action Date:	4/16/1997
Response Action Outcome:	A permanent solution has been achieved. Contamination has been reduced to background or a threat of release has been eliminated.
Action Type:	A Notice sent to a Potentially Responsible Party (PRP)
Action Status:	FLDISS
Action Date:	4/16/1997
Response Action Outcome:	A permanent solution has been achieved. Contamination has been reduced to background or a threat of release has been eliminated.
Action Type:	RLFA
Action Status:	FLDD1U
Action Date:	4/16/1997
Response Action Outcome:	A permanent solution has been achieved. Contamination has been reduced to background or a threat of release has been eliminated.
Action Type:	RLFA
Action Status:	FOLFLD
Action Date:	4/16/1997
Response Action Outcome:	A permanent solution has been achieved. Contamination has been reduced to background or a threat of release has been eliminated.
Action Type:	RLFA
Action Status:	FOLOFF
Action Date:	4/16/1997
Response Action Outcome:	A permanent solution has been achieved. Contamination has been reduced to background or a threat of release has been eliminated.
Action Type:	A Notice sent to a Potentially Responsible Party (PRP)
Action Status:	A MassDEP piece of correspondence was issued (approvals, NORs, etc.
Action Date:	5/1/1997
Response Action Outcome:	A permanent solution has been achieved. Contamination has been reduced to background or a threat of release has been eliminated.
Action Type:	Response Action Outcome - RAO
Action Status:	RAO Statement Received
Action Date:	5/15/1997
Response Action Outcome:	A permanent solution has been achieved. Contamination has been reduced to background or a threat of release has been eliminated.
Action Type:	RNF
Action Status:	Reportable Release under MGL 21E
Action Date:	5/15/1997
Response Action Outcome:	A permanent solution has been achieved. Contamination has been reduced to background or a threat of release has been eliminated.

NORTHBRIDGE HIGH SCH (Continued) **S102618190**

Action Type:	RLFA
Action Status:	FOLOFF
Action Date:	5/20/1997
Response Action Outcome:	A permanent solution has been achieved. Contamination has been reduced to background or a threat of release has been eliminated.

Chemicals:

Chemical:	HYDRAULIC OIL
Quantity:	50 gallons
Chemical:	HYDRAULIC OIL
Quantity:	70 gallons
Location Type:	SCHOOL
Source:	VEHICLE
Source:	PIPE

AIRS:

AQID:	1180899
Name:	NORTHBRIDGE MIDDLE SCHOOL
Address:	171 LINWOOD AVE
Address 2:	Not reported
City,State,Zip:	NORTHBRIDGE, MA 01588
Branch:	Not reported
Facility Status:	Not reported
Permit Code:	Not reported
Permit Name:	Not reported
Owner Name:	NORTHBRIDGE MIDDLE SCHOOL
Region:	Not reported
Application Tracking Number:	Not reported
Facility Account:	Not reported
Date Closed:	Not reported
Applicant Name:	Not reported
Applicant Address:	Not reported
Applicant City:	Not reported
Applicant State:	Not reported
Applicant Zip:	Not reported
Applicant Telephone:	Not reported
Primary NAICS:	Y
NAICS Code:	611110
NAICS Description:	Elementary and Secondary Schools
Latitude:	42.106253
Longitude:	-71.660773

EMI:

AQID:	1180899
Pollutant:	AMMONIA
Actual Emission:	0.0288
Emission Year:	2013
DEP Number:	Not reported
Facility Contact:	Not reported
Contact Telephone:	Not reported
Contact Email:	Not reported
Region Code:	Not reported
FMF ID:	Not reported
ORIS Code:	Not reported
AQ Class:	Not reported
NAICS Code:	Not reported
NAICS Description:	Not reported

NORTHBRIDGE HIGH SCH (Continued) **S102618190**

DEP Stack Number:	Not reported
Stack Height:	Not reported
Stack Diameter:	Not reported
Stack Liner:	Not reported
Stack Max Temp:	Not reported
Stack Max Velocity:	Not reported
Stack Flow:	Not reported
DEP EU Number:	Not reported
Segment Number:	Not reported
Is Exempt From 702:	Not reported
Equipment Type Name:	Not reported
Manufacturer:	Not reported
Model Number:	Not reported
Installed Date:	Not reported
EU Decom Date:	Not reported
Max Input Rating:	Not reported
Approval Number:	Not reported
Approval Date:	Not reported
Q1 Operation Percent:	Not reported
Q2 Operation Percent:	Not reported
Q3 Operation Percent:	Not reported
Q4 Operation Percent:	Not reported
Hours Daily:	Not reported
Days Weekly:	Not reported
Weeks Yearly:	Not reported
Type of Material:	Not reported
Case Number:	Not reported
Throughput Data:	Not reported
Sulfur Content Percent:	Not reported
Ash Content Percent:	Not reported
Operating Restrictions:	Not reported
SCC Code:	Not reported
SCC Description:	Not reported
Comments:	Not reported
P10 Act Amount:	Not reported
P10 Act UOM:	Not reported
P10 POT Amount:	Not reported
P10 POT UOM:	Not reported
P10 Per Amount:	Not reported
P10 Per UOM:	Not reported
SO2 Act Amount:	Not reported
SO2 Act UOM:	Not reported
S02 POT Amount:	Not reported
SO2 POT UOM:	Not reported
SO2 Per Amount:	Not reported
SO2 Per UOM:	Not reported
NO2 Act Amount:	Not reported
NO2 Act UOM:	Not reported
NO2 POT Amount:	Not reported
NO2 POT UOM:	Not reported
NO2 Per Amount:	Not reported
NO2 Per UOM:	Not reported
CO Act Amount:	Not reported
CO Act UOM:	Not reported
CO POT Amount:	Not reported
CO POT UOM:	Not reported
CO Per Amount:	Not reported

NORTHBRIDGE HIGH SCH (Continued) **S102618190**

CO Per UOM:	Not reported
VOC Act Amount:	Not reported
VOC Act UOM:	Not reported
VOC POT Amount:	Not reported
VOC POT UOM:	Not reported
VOC Per Amount:	Not reported
VOC Per UOM:	Not reported
PB Act Amount:	Not reported
PB Act UOM:	Not reported
PB POT Amount:	Not reported
PB POT UOM:	Not reported
PB Per Amount:	Not reported
PB Per UOM:	Not reported
P25 Act Amount:	Not reported
P25 Act UOM:	Not reported
P25 POT Amount:	Not reported
P25 POT UOM:	Not reported
P25 Per Amount:	Not reported
P25 Per UOM:	Not reported
NH3 Act Amount:	Not reported
NH3 Act UOM:	Not reported
NH3 POT Amount:	Not reported
NH3 POT UOM:	Not reported
NH3 Per Amount:	Not reported
NH3 Per UOM:	Not reported
Object ID:	Not reported
NAICS Code Count:	Not reported
Primary NAICS:	Not reported
Release Point:	Not reported
Stack Combined Units:	Not reported
Stack Decom Date:	Not reported
DEP Segment Number:	Not reported
Category Type:	Not reported
Emergency Gen:	Not reported
EU Combined Units:	Not reported
Chemical Name:	Not reported
Max Hourly Fuel Rating:	Not reported
Max UOM:	Not reported
Segment Decom Date:	Not reported
Actual Material Used:	Not reported
Actual Material Used UOM:	Not reported
P10 Annual Emission Restrictions:	Not reported
P25 Annual Emission Restrictions:	Not reported
SO2 Annual Emission Restrictions:	Not reported
NO2 Annual Emission Restrictions:	Not reported
CO Annual Emission Restrictions:	Not reported
PB Annual Emission Restrictions:	Not reported
NH3 Annual Emission Restrictions:	Not reported
VOC Annual Emission Restrictions:	Not reported

AQID:	1180899
Pollutant:	CARBON MONOXIDE
Actual Emission:	0.18
Emission Year:	2013
DEP Number:	Not reported
Facility Contact:	Not reported
Contact Telephone:	Not reported

NORTHBRIDGE HIGH SCH (Continued) **S102618190**

Contact Email:	Not reported
Region Code:	Not reported
FMF ID:	Not reported
ORIS Code:	Not reported
AQ Class:	Not reported
NAICS Code:	Not reported
NAICS Description:	Not reported
DEP Stack Number:	Not reported
Stack Height:	Not reported
Stack Diameter:	Not reported
Stack Liner:	Not reported
Stack Max Temp:	Not reported
Stack Max Velocity:	Not reported
Stack Flow:	Not reported
DEP EU Number:	Not reported
Segment Number:	Not reported
Is Exempt From 702:	Not reported
Equipment Type Name:	Not reported
Manufacturer:	Not reported
Model Number:	Not reported
Installed Date:	Not reported
EU Decom Date:	Not reported
Max Input Rating:	Not reported
Approval Number:	Not reported
Approval Date:	Not reported
Q1 Operation Percent:	Not reported
Q2 Operation Percent:	Not reported
Q3 Operation Percent:	Not reported
Q4 Operation Percent:	Not reported
Hours Daily:	Not reported
Days Weekly:	Not reported
Weeks Yearly:	Not reported
Type of Material:	Not reported
Case Number:	Not reported
Throughput Data:	Not reported
Sulfur Content Percent:	Not reported
Ash Content Percent:	Not reported
Operating Restrictions:	Not reported
SCC Code:	Not reported
SCC Description:	Not reported
Comments:	Not reported
P10 Act Amount:	Not reported
P10 Act UOM:	Not reported
P10 POT Amount:	Not reported
P10 POT UOM:	Not reported
P10 Per Amount:	Not reported
P10 Per UOM:	Not reported
SO2 Act Amount:	Not reported
SO2 Act UOM:	Not reported
S02 POT Amount:	Not reported
SO2 POT UOM:	Not reported
SO2 Per Amount:	Not reported
SO2 Per UOM:	Not reported
NO2 Act Amount:	Not reported
NO2 Act UOM:	Not reported
NO2 POT Amount:	Not reported
NO2 POT UOM:	Not reported

NORTHBRIDGE HIGH SCH (Continued) **S102618190**

NO2 Per Amount:	Not reported
NO2 Per UOM:	Not reported
CO Act Amount:	Not reported
CO Act UOM:	Not reported
CO POT Amount:	Not reported
CO POT UOM:	Not reported
CO Per Amount:	Not reported
CO Per UOM:	Not reported
VOC Act Amount:	Not reported
VOC Act UOM:	Not reported
VOC POT Amount:	Not reported
VOC POT UOM:	Not reported
VOC Per Amount:	Not reported
VOC Per UOM:	Not reported
PB Act Amount:	Not reported
PB Act UOM:	Not reported
PB POT Amount:	Not reported
PB POT UOM:	Not reported
PB Per Amount:	Not reported
PB Per UOM:	Not reported
P25 Act Amount:	Not reported
P25 Act UOM:	Not reported
P25 POT Amount:	Not reported
P25 POT UOM:	Not reported
P25 Per Amount:	Not reported
P25 Per UOM:	Not reported
NH3 Act Amount:	Not reported
NH3 Act UOM:	Not reported
NH3 POT Amount:	Not reported
NH3 POT UOM:	Not reported
NH3 Per Amount:	Not reported
NH3 Per UOM:	Not reported
Object ID:	Not reported
NAICS Code Count:	Not reported
Primary NAICS:	Not reported
Release Point:	Not reported
Stack Combined Units:	Not reported
Stack Decom Date:	Not reported
DEP Segment Number:	Not reported
Category Type:	Not reported
Emergency Gen:	Not reported
EU Combined Units:	Not reported
Chemical Name:	Not reported
Max Hourly Fuel Rating:	Not reported
Max UOM:	Not reported
Segment Decom Date:	Not reported
Actual Material Used:	Not reported
Actual Material Used UOM:	Not reported
P10 Annual Emission Restrictions:	Not reported
P25 Annual Emission Restrictions:	Not reported
SO2 Annual Emission Restrictions:	Not reported
NO2 Annual Emission Restrictions:	Not reported
CO Annual Emission Restrictions:	Not reported
PB Annual Emission Restrictions:	Not reported
NH3 Annual Emission Restrictions:	Not reported
VOC Annual Emission Restrictions:	Not reported

NORTHBRIDGE HIGH SCH (Continued) **S102618190**

AQID:	1180899
Pollutant:	HALOGENATED ORGANIC COMPOUND
Actual Emission:	0
Emission Year:	2013
DEP Number:	Not reported
Facility Contact:	Not reported
Contact Telephone:	Not reported
Contact Email:	Not reported
Region Code:	Not reported
FMF ID:	Not reported
ORIS Code:	Not reported
AQ Class:	Not reported
NAICS Code:	Not reported
NAICS Description:	Not reported
DEP Stack Number:	Not reported
Stack Height:	Not reported
Stack Diameter:	Not reported
Stack Liner:	Not reported
Stack Max Temp:	Not reported
Stack Max Velocity:	Not reported
Stack Flow:	Not reported
DEP EU Number:	Not reported
Segment Number:	Not reported
Is Exempt From 702:	Not reported
Equipment Type Name:	Not reported
Manufacturer:	Not reported
Model Number:	Not reported
Installed Date:	Not reported
EU Decom Date:	Not reported
Max Input Rating:	Not reported
Approval Number:	Not reported
Approval Date:	Not reported
Q1 Operation Percent:	Not reported
Q2 Operation Percent:	Not reported
Q3 Operation Percent:	Not reported
Q4 Operation Percent:	Not reported
Hours Daily:	Not reported
Days Weekly:	Not reported
Weeks Yearly:	Not reported
Type of Material:	Not reported
Case Number:	Not reported
Throughput Data:	Not reported
Sulfur Content Percent:	Not reported
Ash Content Percent:	Not reported
Operating Restrictions:	Not reported
SCC Code:	Not reported
SCC Description:	Not reported
Comments:	Not reported
P10 Act Amount:	Not reported
P10 Act UOM:	Not reported
P10 POT Amount:	Not reported
P10 POT UOM:	Not reported
P10 Per Amount:	Not reported
P10 Per UOM:	Not reported
SO2 Act Amount:	Not reported
SO2 Act UOM:	Not reported
S02 POT Amount:	Not reported

NORTHBRIDGE HIGH SCH (Continued) **S102618190**

SO2 POT UOM:	Not reported
SO2 Per Amount:	Not reported
SO2 Per UOM:	Not reported
NO2 Act Amount:	Not reported
NO2 Act UOM:	Not reported
NO2 POT Amount:	Not reported
NO2 POT UOM:	Not reported
NO2 Per Amount:	Not reported
NO2 Per UOM:	Not reported
CO Act Amount:	Not reported
CO Act UOM:	Not reported
CO POT Amount:	Not reported
CO POT UOM:	Not reported
CO Per Amount:	Not reported
CO Per UOM:	Not reported
VOC Act Amount:	Not reported
VOC Act UOM:	Not reported
VOC POT Amount:	Not reported
VOC POT UOM:	Not reported
VOC Per Amount:	Not reported
VOC Per UOM:	Not reported
PB Act Amount:	Not reported
PB Act UOM:	Not reported
PB POT Amount:	Not reported
PB POT UOM:	Not reported
PB Per Amount:	Not reported
PB Per UOM:	Not reported
P25 Act Amount:	Not reported
P25 Act UOM:	Not reported
P25 POT Amount:	Not reported
P25 POT UOM:	Not reported
P25 Per Amount:	Not reported
P25 Per UOM:	Not reported
NH3 Act Amount:	Not reported
NH3 Act UOM:	Not reported
NH3 POT Amount:	Not reported
NH3 POT UOM:	Not reported
NH3 Per Amount:	Not reported
NH3 Per UOM:	Not reported
Object ID:	Not reported
NAICS Code Count:	Not reported
Primary NAICS:	Not reported
Release Point:	Not reported
Stack Combined Units:	Not reported
Stack Decom Date:	Not reported
DEP Segment Number:	Not reported
Category Type:	Not reported
Emergency Gen:	Not reported
EU Combined Units:	Not reported
Chemical Name:	Not reported
Max Hourly Fuel Rating:	Not reported
Max UOM:	Not reported
Segment Decom Date:	Not reported
Actual Material Used:	Not reported
Actual Material Used UOM:	Not reported
P10 Annual Emission Restrictions:	Not reported
P25 Annual Emission Restrictions:	Not reported

NORTHBRIDGE HIGH SCH (Continued) **S102618190**

SO2 Annual Emission Restrictions:	Not reported
NO2 Annual Emission Restrictions:	Not reported
CO Annual Emission Restrictions:	Not reported
PB Annual Emission Restrictions:	Not reported
NH3 Annual Emission Restrictions:	Not reported
VOC Annual Emission Restrictions:	Not reported
AQID:	1180899
Pollutant:	HYDROCARBON
Actual Emission:	0
Emission Year:	2013
DEP Number:	Not reported
Facility Contact:	Not reported
Contact Telephone:	Not reported
Contact Email:	Not reported
Region Code:	Not reported
FMF ID:	Not reported
ORIS Code:	Not reported
AQ Class:	Not reported
NAICS Code:	Not reported
NAICS Description:	Not reported
DEP Stack Number:	Not reported
Stack Height:	Not reported
Stack Diameter:	Not reported
Stack Liner:	Not reported
Stack Max Temp:	Not reported
Stack Max Velocity:	Not reported
Stack Flow:	Not reported
DEP EU Number:	Not reported
Segment Number:	Not reported
Is Exempt From 702:	Not reported
Equipment Type Name:	Not reported
Manufacturer:	Not reported
Model Number:	Not reported
Installed Date:	Not reported
EU Decom Date:	Not reported
Max Input Rating:	Not reported
Approval Number:	Not reported
Approval Date:	Not reported
Q1 Operation Percent:	Not reported
Q2 Operation Percent:	Not reported
Q3 Operation Percent:	Not reported
Q4 Operation Percent:	Not reported
Hours Daily:	Not reported
Days Weekly:	Not reported
Weeks Yearly:	Not reported
Type of Material:	Not reported
Case Number:	Not reported
Throughput Data:	Not reported
Sulfur Content Percent:	Not reported
Ash Content Percent:	Not reported
Operating Restrictions:	Not reported
SCC Code:	Not reported
SCC Description:	Not reported
Comments:	Not reported
P10 Act Amount:	Not reported
P10 Act UOM:	Not reported

NORTHBRIDGE HIGH SCH (Continued) **S102618190**

P10 POT Amount:	Not reported
P10 POT UOM:	Not reported
P10 Per Amount:	Not reported
P10 Per UOM:	Not reported
SO2 Act Amount:	Not reported
SO2 Act UOM:	Not reported
S02 POT Amount:	Not reported
SO2 POT UOM:	Not reported
SO2 Per Amount:	Not reported
SO2 Per UOM:	Not reported
NO2 Act Amount:	Not reported
NO2 Act UOM:	Not reported
NO2 POT Amount:	Not reported
NO2 POT UOM:	Not reported
NO2 Per Amount:	Not reported
NO2 Per UOM:	Not reported
CO Act Amount:	Not reported
CO Act UOM:	Not reported
CO POT Amount:	Not reported
CO POT UOM:	Not reported
CO Per Amount:	Not reported
CO Per UOM:	Not reported
VOC Act Amount:	Not reported
VOC Act UOM:	Not reported
VOC POT Amount:	Not reported
VOC POT UOM:	Not reported
VOC Per Amount:	Not reported
VOC Per UOM:	Not reported
PB Act Amount:	Not reported
PB Act UOM:	Not reported
PB POT Amount:	Not reported
PB POT UOM:	Not reported
PB Per Amount:	Not reported
PB Per UOM:	Not reported
P25 Act Amount:	Not reported
P25 Act UOM:	Not reported
P25 POT Amount:	Not reported
P25 POT UOM:	Not reported
P25 Per Amount:	Not reported
P25 Per UOM:	Not reported
NH3 Act Amount:	Not reported
NH3 Act UOM:	Not reported
NH3 POT Amount:	Not reported
NH3 POT UOM:	Not reported
NH3 Per Amount:	Not reported
NH3 Per UOM:	Not reported
Object ID:	Not reported
NAICS Code Count:	Not reported
Primary NAICS:	Not reported
Release Point:	Not reported
Stack Combined Units:	Not reported
Stack Decom Date:	Not reported
DEP Segment Number:	Not reported
Category Type:	Not reported
Emergency Gen:	Not reported
EU Combined Units:	Not reported
Chemical Name:	Not reported

NORTHBRIDGE HIGH SCH (Continued) **S102618190**

Max Hourly Fuel Rating:	Not reported
Max UOM:	Not reported
Segment Decom Date:	Not reported
Actual Material Used:	Not reported
Actual Material Used UOM:	Not reported
P10 Annual Emission Restrictions:	Not reported
P25 Annual Emission Restrictions:	Not reported
SO2 Annual Emission Restrictions:	Not reported
NO2 Annual Emission Restrictions:	Not reported
CO Annual Emission Restrictions:	Not reported
PB Annual Emission Restrictions:	Not reported
NH3 Annual Emission Restrictions:	Not reported
VOC Annual Emission Restrictions:	Not reported

AQID:	1180899
Pollutant:	NITROGEN OXIDES (NOx)
Actual Emission:	0.72
Emission Year:	2013
DEP Number:	Not reported
Facility Contact:	Not reported
Contact Telephone:	Not reported
Contact Email:	Not reported
Region Code:	Not reported
FMF ID:	Not reported
ORIS Code:	Not reported
AQ Class:	Not reported
NAICS Code:	Not reported
NAICS Description:	Not reported
DEP Stack Number:	Not reported
Stack Height:	Not reported
Stack Diameter:	Not reported
Stack Liner:	Not reported
Stack Max Temp:	Not reported
Stack Max Velocity:	Not reported
Stack Flow:	Not reported
DEP EU Number:	Not reported
Segment Number:	Not reported
Is Exempt From 702:	Not reported
Equipment Type Name:	Not reported
Manufacturer:	Not reported
Model Number:	Not reported
Installed Date:	Not reported
EU Decom Date:	Not reported
Max Input Rating:	Not reported
Approval Number:	Not reported
Approval Date:	Not reported
Q1 Operation Percent:	Not reported
Q2 Operation Percent:	Not reported
Q3 Operation Percent:	Not reported
Q4 Operation Percent:	Not reported
Hours Daily:	Not reported
Days Weekly:	Not reported
Weeks Yearly:	Not reported
Type of Material:	Not reported
Case Number:	Not reported
Throughput Data:	Not reported
Sulfur Content Percent:	Not reported

NORTHBRIDGE HIGH SCH (Continued) **S102618190**

Ash Content Percent:	Not reported
Operating Restrictions:	Not reported
SCC Code:	Not reported
SCC Description:	Not reported
Comments:	Not reported
P10 Act Amount:	Not reported
P10 Act UOM:	Not reported
P10 POT Amount:	Not reported
P10 POT UOM:	Not reported
P10 Per Amount:	Not reported
P10 Per UOM:	Not reported
SO2 Act Amount:	Not reported
SO2 Act UOM:	Not reported
S02 POT Amount:	Not reported
SO2 POT UOM:	Not reported
SO2 Per Amount:	Not reported
SO2 Per UOM:	Not reported
NO2 Act Amount:	Not reported
NO2 Act UOM:	Not reported
NO2 POT Amount:	Not reported
NO2 POT UOM:	Not reported
NO2 Per Amount:	Not reported
NO2 Per UOM:	Not reported
CO Act Amount:	Not reported
CO Act UOM:	Not reported
CO POT Amount:	Not reported
CO POT UOM:	Not reported
CO Per Amount:	Not reported
CO Per UOM:	Not reported
VOC Act Amount:	Not reported
VOC Act UOM:	Not reported
VOC POT Amount:	Not reported
VOC POT UOM:	Not reported
VOC Per Amount:	Not reported
VOC Per UOM:	Not reported
PB Act Amount:	Not reported
PB Act UOM:	Not reported
PB POT Amount:	Not reported
PB POT UOM:	Not reported
PB Per Amount:	Not reported
PB Per UOM:	Not reported
P25 Act Amount:	Not reported
P25 Act UOM:	Not reported
P25 POT Amount:	Not reported
P25 POT UOM:	Not reported
P25 Per Amount:	Not reported
P25 Per UOM:	Not reported
NH3 Act Amount:	Not reported
NH3 Act UOM:	Not reported
NH3 POT Amount:	Not reported
NH3 POT UOM:	Not reported
NH3 Per Amount:	Not reported
NH3 Per UOM:	Not reported
Object ID:	Not reported
NAICS Code Count:	Not reported
Primary NAICS:	Not reported
Release Point:	Not reported

NORTHBRIDGE HIGH SCH (Continued) **S102618190**

Stack Combined Units:	Not reported
Stack Decom Date:	Not reported
DEP Segment Number:	Not reported
Category Type:	Not reported
Emergency Gen:	Not reported
EU Combined Units:	Not reported
Chemical Name:	Not reported
Max Hourly Fuel Rating:	Not reported
Max UOM:	Not reported
Segment Decom Date:	Not reported
Actual Material Used:	Not reported
Actual Material Used UOM:	Not reported
P10 Annual Emission Restrictions:	Not reported
P25 Annual Emission Restrictions:	Not reported
SO2 Annual Emission Restrictions:	Not reported
NO2 Annual Emission Restrictions:	Not reported
CO Annual Emission Restrictions:	Not reported
PB Annual Emission Restrictions:	Not reported
NH3 Annual Emission Restrictions:	Not reported
VOC Annual Emission Restrictions:	Not reported

AQID:	1180899
Pollutant:	PM10, FILTERABLE
Actual Emission:	0.0388
Emission Year:	2013
DEP Number:	Not reported
Facility Contact:	Not reported
Contact Telephone:	Not reported
Contact Email:	Not reported
Region Code:	Not reported
FMF ID:	Not reported
ORIS Code:	Not reported
AQ Class:	Not reported
NAICS Code:	Not reported
NAICS Description:	Not reported
DEP Stack Number:	Not reported
Stack Height:	Not reported
Stack Diameter:	Not reported
Stack Liner:	Not reported
Stack Max Temp:	Not reported
Stack Max Velocity:	Not reported
Stack Flow:	Not reported
DEP EU Number:	Not reported
Segment Number:	Not reported
Is Exempt From 702:	Not reported
Equipment Type Name:	Not reported
Manufacturer:	Not reported
Model Number:	Not reported
Installed Date:	Not reported
EU Decom Date:	Not reported
Max Input Rating:	Not reported
Approval Number:	Not reported
Approval Date:	Not reported
Q1 Operation Percent:	Not reported
Q2 Operation Percent:	Not reported
Q3 Operation Percent:	Not reported
Q4 Operation Percent:	Not reported

NORTHBRIDGE HIGH SCH (Continued) **S102618190**

Hours Daily:	Not reported
Days Weekly:	Not reported
Weeks Yearly:	Not reported
Type of Material:	Not reported
Case Number:	Not reported
Throughput Data:	Not reported
Sulfur Content Percent:	Not reported
Ash Content Percent:	Not reported
Operating Restrictions:	Not reported
SCC Code:	Not reported
SCC Description:	Not reported
Comments:	Not reported
P10 Act Amount:	Not reported
P10 Act UOM:	Not reported
P10 POT Amount:	Not reported
P10 POT UOM:	Not reported
P10 Per Amount:	Not reported
P10 Per UOM:	Not reported
SO2 Act Amount:	Not reported
SO2 Act UOM:	Not reported
S02 POT Amount:	Not reported
SO2 POT UOM:	Not reported
SO2 Per Amount:	Not reported
SO2 Per UOM:	Not reported
NO2 Act Amount:	Not reported
NO2 Act UOM:	Not reported
NO2 POT Amount:	Not reported
NO2 POT UOM:	Not reported
NO2 Per Amount:	Not reported
NO2 Per UOM:	Not reported
CO Act Amount:	Not reported
CO Act UOM:	Not reported
CO POT Amount:	Not reported
CO POT UOM:	Not reported
CO Per Amount:	Not reported
CO Per UOM:	Not reported
VOC Act Amount:	Not reported
VOC Act UOM:	Not reported
VOC POT Amount:	Not reported
VOC POT UOM:	Not reported
VOC Per Amount:	Not reported
VOC Per UOM:	Not reported
PB Act Amount:	Not reported
PB Act UOM:	Not reported
PB POT Amount:	Not reported
PB POT UOM:	Not reported
PB Per Amount:	Not reported
PB Per UOM:	Not reported
P25 Act Amount:	Not reported
P25 Act UOM:	Not reported
P25 POT Amount:	Not reported
P25 POT UOM:	Not reported
P25 Per Amount:	Not reported
P25 Per UOM:	Not reported
NH3 Act Amount:	Not reported
NH3 Act UOM:	Not reported
NH3 POT Amount:	Not reported

NORTHBRIDGE HIGH SCH (Continued) **S102618190**

NH3 POT UOM:	Not reported
NH3 Per Amount:	Not reported
NH3 Per UOM:	Not reported
Object ID:	Not reported
NAICS Code Count:	Not reported
Primary NAICS:	Not reported
Release Point:	Not reported
Stack Combined Units:	Not reported
Stack Decom Date:	Not reported
DEP Segment Number:	Not reported
Category Type:	Not reported
Emergency Gen:	Not reported
EU Combined Units:	Not reported
Chemical Name:	Not reported
Max Hourly Fuel Rating:	Not reported
Max UOM:	Not reported
Segment Decom Date:	Not reported
Actual Material Used:	Not reported
Actual Material Used UOM:	Not reported
P10 Annual Emission Restrictions:	Not reported
P25 Annual Emission Restrictions:	Not reported
SO2 Annual Emission Restrictions:	Not reported
NO2 Annual Emission Restrictions:	Not reported
CO Annual Emission Restrictions:	Not reported
PB Annual Emission Restrictions:	Not reported
NH3 Annual Emission Restrictions:	Not reported
VOC Annual Emission Restrictions:	Not reported

AQID:	1180899
Pollutant:	PM2.5, FILTERABLE
Actual Emission:	0.0298
Emission Year:	2013
DEP Number:	Not reported
Facility Contact:	Not reported
Contact Telephone:	Not reported
Contact Email:	Not reported
Region Code:	Not reported
FMF ID:	Not reported
ORIS Code:	Not reported
AQ Class:	Not reported
NAICS Code:	Not reported
NAICS Description:	Not reported
DEP Stack Number:	Not reported
Stack Height:	Not reported
Stack Diameter:	Not reported
Stack Liner:	Not reported
Stack Max Temp:	Not reported
Stack Max Velocity:	Not reported
Stack Flow:	Not reported
DEP EU Number:	Not reported
Segment Number:	Not reported
Is Exempt From 702:	Not reported
Equipment Type Name:	Not reported
Manufacturer:	Not reported
Model Number:	Not reported
Installed Date:	Not reported
EU Decom Date:	Not reported

NORTHBRIDGE HIGH SCH (Continued) **S102618190**

Max Input Rating:	Not reported
Approval Number:	Not reported
Approval Date:	Not reported
Q1 Operation Percent:	Not reported
Q2 Operation Percent:	Not reported
Q3 Operation Percent:	Not reported
Q4 Operation Percent:	Not reported
Hours Daily:	Not reported
Days Weekly:	Not reported
Weeks Yearly:	Not reported
Type of Material:	Not reported
Case Number:	Not reported
Throughput Data:	Not reported
Sulfur Content Percent:	Not reported
Ash Content Percent:	Not reported
Operating Restrictions:	Not reported
SCC Code:	Not reported
SCC Description:	Not reported
Comments:	Not reported
P10 Act Amount:	Not reported
P10 Act UOM:	Not reported
P10 POT Amount:	Not reported
P10 POT UOM:	Not reported
P10 Per Amount:	Not reported
P10 Per UOM:	Not reported
SO2 Act Amount:	Not reported
SO2 Act UOM:	Not reported
S02 POT Amount:	Not reported
SO2 POT UOM:	Not reported
SO2 Per Amount:	Not reported
SO2 Per UOM:	Not reported
NO2 Act Amount:	Not reported
NO2 Act UOM:	Not reported
NO2 POT Amount:	Not reported
NO2 POT UOM:	Not reported
NO2 Per Amount:	Not reported
NO2 Per UOM:	Not reported
CO Act Amount:	Not reported
CO Act UOM:	Not reported
CO POT Amount:	Not reported
CO POT UOM:	Not reported
CO Per Amount:	Not reported
CO Per UOM:	Not reported
VOC Act Amount:	Not reported
VOC Act UOM:	Not reported
VOC POT Amount:	Not reported
VOC POT UOM:	Not reported
VOC Per Amount:	Not reported
VOC Per UOM:	Not reported
PB Act Amount:	Not reported
PB Act UOM:	Not reported
PB POT Amount:	Not reported
PB POT UOM:	Not reported
PB Per Amount:	Not reported
PB Per UOM:	Not reported
P25 Act Amount:	Not reported
P25 Act UOM:	Not reported

NORTHBRIDGE HIGH SCH (Continued) **S102618190**

P25 POT Amount:	Not reported
P25 POT UOM:	Not reported
P25 Per Amount:	Not reported
P25 Per UOM:	Not reported
NH3 Act Amount:	Not reported
NH3 Act UOM:	Not reported
NH3 POT Amount:	Not reported
NH3 POT UOM:	Not reported
NH3 Per Amount:	Not reported
NH3 Per UOM:	Not reported
Object ID:	Not reported
NAICS Code Count:	Not reported
Primary NAICS:	Not reported
Release Point:	Not reported
Stack Combined Units:	Not reported
Stack Decom Date:	Not reported
DEP Segment Number:	Not reported
Category Type:	Not reported
Emergency Gen:	Not reported
EU Combined Units:	Not reported
Chemical Name:	Not reported
Max Hourly Fuel Rating:	Not reported
Max UOM:	Not reported
Segment Decom Date:	Not reported
Actual Material Used:	Not reported
Actual Material Used UOM:	Not reported
P10 Annual Emission Restrictions:	Not reported
P25 Annual Emission Restrictions:	Not reported
SO2 Annual Emission Restrictions:	Not reported
NO2 Annual Emission Restrictions:	Not reported
CO Annual Emission Restrictions:	Not reported
PB Annual Emission Restrictions:	Not reported
NH3 Annual Emission Restrictions:	Not reported
VOC Annual Emission Restrictions:	Not reported

AQID:	1180899
Pollutant:	SULFUR DIOXIDE
Actual Emission:	5.112
Emission Year:	2013
DEP Number:	Not reported
Facility Contact:	Not reported
Contact Telephone:	Not reported
Contact Email:	Not reported
Region Code:	Not reported
FMF ID:	Not reported
ORIS Code:	Not reported
AQ Class:	Not reported
NAICS Code:	Not reported
NAICS Description:	Not reported
DEP Stack Number:	Not reported
Stack Height:	Not reported
Stack Diameter:	Not reported
Stack Liner:	Not reported
Stack Max Temp:	Not reported
Stack Max Velocity:	Not reported
Stack Flow:	Not reported
DEP EU Number:	Not reported

NORTHBRIDGE HIGH SCH (Continued) **S102618190**

Segment Number:	Not reported
Is Exempt From 702:	Not reported
Equipment Type Name:	Not reported
Manufacturer:	Not reported
Model Number:	Not reported
Installed Date:	Not reported
EU Decom Date:	Not reported
Max Input Rating:	Not reported
Approval Number:	Not reported
Approval Date:	Not reported
Q1 Operation Percent:	Not reported
Q2 Operation Percent:	Not reported
Q3 Operation Percent:	Not reported
Q4 Operation Percent:	Not reported
Hours Daily:	Not reported
Days Weekly:	Not reported
Weeks Yearly:	Not reported
Type of Material:	Not reported
Case Number:	Not reported
Throughput Data:	Not reported
Sulfur Content Percent:	Not reported
Ash Content Percent:	Not reported
Operating Restrictions:	Not reported
SCC Code:	Not reported
SCC Description:	Not reported
Comments:	Not reported
P10 Act Amount:	Not reported
P10 Act UOM:	Not reported
P10 POT Amount:	Not reported
P10 POT UOM:	Not reported
P10 Per Amount:	Not reported
P10 Per UOM:	Not reported
SO2 Act Amount:	Not reported
SO2 Act UOM:	Not reported
S02 POT Amount:	Not reported
SO2 POT UOM:	Not reported
SO2 Per Amount:	Not reported
SO2 Per UOM:	Not reported
NO2 Act Amount:	Not reported
NO2 Act UOM:	Not reported
NO2 POT Amount:	Not reported
NO2 POT UOM:	Not reported
NO2 Per Amount:	Not reported
NO2 Per UOM:	Not reported
CO Act Amount:	Not reported
CO Act UOM:	Not reported
CO POT Amount:	Not reported
CO POT UOM:	Not reported
CO Per Amount:	Not reported
CO Per UOM:	Not reported
VOC Act Amount:	Not reported
VOC Act UOM:	Not reported
VOC POT Amount:	Not reported
VOC POT UOM:	Not reported
VOC Per Amount:	Not reported
VOC Per UOM:	Not reported
PB Act Amount:	Not reported

NORTHBRIDGE HIGH SCH (Continued) **S102618190**

PB Act UOM:	Not reported
PB POT Amount:	Not reported
PB POT UOM:	Not reported
PB Per Amount:	Not reported
PB Per UOM:	Not reported
P25 Act Amount:	Not reported
P25 Act UOM:	Not reported
P25 POT Amount:	Not reported
P25 POT UOM:	Not reported
P25 Per Amount:	Not reported
P25 Per UOM:	Not reported
NH3 Act Amount:	Not reported
NH3 Act UOM:	Not reported
NH3 POT Amount:	Not reported
NH3 POT UOM:	Not reported
NH3 Per Amount:	Not reported
NH3 Per UOM:	Not reported
Object ID:	Not reported
NAICS Code Count:	Not reported
Primary NAICS:	Not reported
Release Point:	Not reported
Stack Combined Units:	Not reported
Stack Decom Date:	Not reported
DEP Segment Number:	Not reported
Category Type:	Not reported
Emergency Gen:	Not reported
EU Combined Units:	Not reported
Chemical Name:	Not reported
Max Hourly Fuel Rating:	Not reported
Max UOM:	Not reported
Segment Decom Date:	Not reported
Actual Material Used:	Not reported
Actual Material Used UOM:	Not reported
P10 Annual Emission Restrictions:	Not reported
P25 Annual Emission Restrictions:	Not reported
SO2 Annual Emission Restrictions:	Not reported
NO2 Annual Emission Restrictions:	Not reported
CO Annual Emission Restrictions:	Not reported
PB Annual Emission Restrictions:	Not reported
NH3 Annual Emission Restrictions:	Not reported
VOC Annual Emission Restrictions:	Not reported

AQID:	1180899
Pollutant:	VOLATILE ORGANIC COMPOUNDS (VOC)
Actual Emission:	0.0122
Emission Year:	2013
DEP Number:	Not reported
Facility Contact:	Not reported
Contact Telephone:	Not reported
Contact Email:	Not reported
Region Code:	Not reported
FMF ID:	Not reported
ORIS Code:	Not reported
AQ Class:	Not reported
NAICS Code:	Not reported
NAICS Description:	Not reported
DEP Stack Number:	Not reported

NORTHBRIDGE HIGH SCH (Continued) **S102618190**

Stack Height:	Not reported
Stack Diameter:	Not reported
Stack Liner:	Not reported
Stack Max Temp:	Not reported
Stack Max Velocity:	Not reported
Stack Flow:	Not reported
DEP EU Number:	Not reported
Segment Number:	Not reported
Is Exempt From 702:	Not reported
Equipment Type Name:	Not reported
Manufacturer:	Not reported
Model Number:	Not reported
Installed Date:	Not reported
EU Decom Date:	Not reported
Max Input Rating:	Not reported
Approval Number:	Not reported
Approval Date:	Not reported
Q1 Operation Percent:	Not reported
Q2 Operation Percent:	Not reported
Q3 Operation Percent:	Not reported
Q4 Operation Percent:	Not reported
Hours Daily:	Not reported
Days Weekly:	Not reported
Weeks Yearly:	Not reported
Type of Material:	Not reported
Case Number:	Not reported
Throughput Data:	Not reported
Sulfur Content Percent:	Not reported
Ash Content Percent:	Not reported
Operating Restrictions:	Not reported
SCC Code:	Not reported
SCC Description:	Not reported
Comments:	Not reported
P10 Act Amount:	Not reported
P10 Act UOM:	Not reported
P10 POT Amount:	Not reported
P10 POT UOM:	Not reported
P10 Per Amount:	Not reported
P10 Per UOM:	Not reported
SO2 Act Amount:	Not reported
SO2 Act UOM:	Not reported
S02 POT Amount:	Not reported
SO2 POT UOM:	Not reported
SO2 Per Amount:	Not reported
SO2 Per UOM:	Not reported
NO2 Act Amount:	Not reported
NO2 Act UOM:	Not reported
NO2 POT Amount:	Not reported
NO2 POT UOM:	Not reported
NO2 Per Amount:	Not reported
NO2 Per UOM:	Not reported
CO Act Amount:	Not reported
CO Act UOM:	Not reported
CO POT Amount:	Not reported
CO POT UOM:	Not reported
CO Per Amount:	Not reported
CO Per UOM:	Not reported

NORTHBRIDGE HIGH SCH (Continued) **S102618190**

VOC Act Amount:	Not reported
VOC Act UOM:	Not reported
VOC POT Amount:	Not reported
VOC POT UOM:	Not reported
VOC Per Amount:	Not reported
VOC Per UOM:	Not reported
PB Act Amount:	Not reported
PB Act UOM:	Not reported
PB POT Amount:	Not reported
PB POT UOM:	Not reported
PB Per Amount:	Not reported
PB Per UOM:	Not reported
P25 Act Amount:	Not reported
P25 Act UOM:	Not reported
P25 POT Amount:	Not reported
P25 POT UOM:	Not reported
P25 Per Amount:	Not reported
P25 Per UOM:	Not reported
NH3 Act Amount:	Not reported
NH3 Act UOM:	Not reported
NH3 POT Amount:	Not reported
NH3 POT UOM:	Not reported
NH3 Per Amount:	Not reported
NH3 Per UOM:	Not reported
Object ID:	Not reported
NAICS Code Count:	Not reported
Primary NAICS:	Not reported
Release Point:	Not reported
Stack Combined Units:	Not reported
Stack Decom Date:	Not reported
DEP Segment Number:	Not reported
Category Type:	Not reported
Emergency Gen:	Not reported
EU Combined Units:	Not reported
Chemical Name:	Not reported
Max Hourly Fuel Rating:	Not reported
Max UOM:	Not reported
Segment Decom Date:	Not reported
Actual Material Used:	Not reported
Actual Material Used UOM:	Not reported
P10 Annual Emission Restrictions:	Not reported
P25 Annual Emission Restrictions:	Not reported
SO2 Annual Emission Restrictions:	Not reported
NO2 Annual Emission Restrictions:	Not reported
CO Annual Emission Restrictions:	Not reported
PB Annual Emission Restrictions:	Not reported
NH3 Annual Emission Restrictions:	Not reported
VOC Annual Emission Restrictions:	Not reported

AQID:	1180899
Pollutant:	Not reported
Actual Emission:	Not reported
Emission Year:	2013
DEP Number:	Not reported
Facility Contact:	Not reported
Contact Telephone:	Not reported
Contact Email:	Not reported

NORTHBRIDGE HIGH SCH (Continued) **S102618190**

Region Code:	Not reported
FMF ID:	Not reported
ORIS Code:	Not reported
AQ Class:	Not reported
NAICS Code:	Not reported
NAICS Description:	Not reported
DEP Stack Number:	Not reported
Stack Height:	Not reported
Stack Diameter:	Not reported
Stack Liner:	Not reported
Stack Max Temp:	Not reported
Stack Max Velocity:	Not reported
Stack Flow:	Not reported
DEP EU Number:	Not reported
Segment Number:	Not reported
Is Exempt From 702:	Not reported
Equipment Type Name:	Not reported
Manufacturer:	Not reported
Model Number:	Not reported
Installed Date:	Not reported
EU Decom Date:	Not reported
Max Input Rating:	Not reported
Approval Number:	Not reported
Approval Date:	Not reported
Q1 Operation Percent:	Not reported
Q2 Operation Percent:	Not reported
Q3 Operation Percent:	Not reported
Q4 Operation Percent:	Not reported
Hours Daily:	Not reported
Days Weekly:	Not reported
Weeks Yearly:	Not reported
Type of Material:	Not reported
Case Number:	Not reported
Throughput Data:	Not reported
Sulfur Content Percent:	Not reported
Ash Content Percent:	Not reported
Operating Restrictions:	Not reported
SCC Code:	Not reported
SCC Description:	Not reported
Comments:	Not reported
P10 Act Amount:	Not reported
P10 Act UOM:	Not reported
P10 POT Amount:	Not reported
P10 POT UOM:	Not reported
P10 Per Amount:	Not reported
P10 Per UOM:	Not reported
SO2 Act Amount:	Not reported
SO2 Act UOM:	Not reported
S02 POT Amount:	Not reported
SO2 POT UOM:	Not reported
SO2 Per Amount:	Not reported
SO2 Per UOM:	Not reported
NO2 Act Amount:	Not reported
NO2 Act UOM:	Not reported
NO2 POT Amount:	Not reported
NO2 POT UOM:	Not reported
NO2 Per Amount:	Not reported

NORTHBRIDGE HIGH SCH (Continued) **S102618190**

NO2 Per UOM:	Not reported
CO Act Amount:	Not reported
CO Act UOM:	Not reported
CO POT Amount:	Not reported
CO POT UOM:	Not reported
CO Per Amount:	Not reported
CO Per UOM:	Not reported
VOC Act Amount:	Not reported
VOC Act UOM:	Not reported
VOC POT Amount:	Not reported
VOC POT UOM:	Not reported
VOC Per Amount:	Not reported
VOC Per UOM:	Not reported
PB Act Amount:	Not reported
PB Act UOM:	Not reported
PB POT Amount:	Not reported
PB POT UOM:	Not reported
PB Per Amount:	Not reported
PB Per UOM:	Not reported
P25 Act Amount:	Not reported
P25 Act UOM:	Not reported
P25 POT Amount:	Not reported
P25 POT UOM:	Not reported
P25 Per Amount:	Not reported
P25 Per UOM:	Not reported
NH3 Act Amount:	Not reported
NH3 Act UOM:	Not reported
NH3 POT Amount:	Not reported
NH3 POT UOM:	Not reported
NH3 Per Amount:	Not reported
NH3 Per UOM:	Not reported
Object ID:	Not reported
NAICS Code Count:	Not reported
Primary NAICS:	Not reported
Release Point:	Not reported
Stack Combined Units:	Not reported
Stack Decom Date:	Not reported
DEP Segment Number:	Not reported
Category Type:	Not reported
Emergency Gen:	Not reported
EU Combined Units:	Not reported
Chemical Name:	Not reported
Max Hourly Fuel Rating:	Not reported
Max UOM:	Not reported
Segment Decom Date:	Not reported
Actual Material Used:	Not reported
Actual Material Used UOM:	Not reported
P10 Annual Emission Restrictions:	Not reported
P25 Annual Emission Restrictions:	Not reported
SO2 Annual Emission Restrictions:	Not reported
NO2 Annual Emission Restrictions:	Not reported
CO Annual Emission Restrictions:	Not reported
PB Annual Emission Restrictions:	Not reported
NH3 Annual Emission Restrictions:	Not reported
VOC Annual Emission Restrictions:	Not reported

AQID: 1180899

NORTHBRIDGE HIGH SCH (Continued) **S102618190**

Pollutant:	Not reported
Actual Emission:	Not reported
Emission Year:	2013
DEP Number:	Not reported
Facility Contact:	Not reported
Contact Telephone:	Not reported
Contact Email:	Not reported
Region Code:	Not reported
FMF ID:	Not reported
ORIS Code:	Not reported
AQ Class:	Not reported
NAICS Code:	Not reported
NAICS Description:	Not reported
DEP Stack Number:	Not reported
Stack Height:	Not reported
Stack Diameter:	Not reported
Stack Liner:	Not reported
Stack Max Temp:	Not reported
Stack Max Velocity:	Not reported
Stack Flow:	Not reported
DEP EU Number:	Not reported
Segment Number:	Not reported
Is Exempt From 702:	Not reported
Equipment Type Name:	Not reported
Manufacturer:	Not reported
Model Number:	Not reported
Installed Date:	Not reported
EU Decom Date:	Not reported
Max Input Rating:	Not reported
Approval Number:	Not reported
Approval Date:	Not reported
Q1 Operation Percent:	Not reported
Q2 Operation Percent:	Not reported
Q3 Operation Percent:	Not reported
Q4 Operation Percent:	Not reported
Hours Daily:	Not reported
Days Weekly:	Not reported
Weeks Yearly:	Not reported
Type of Material:	Not reported
Case Number:	Not reported
Throughput Data:	Not reported
Sulfur Content Percent:	Not reported
Ash Content Percent:	Not reported
Operating Restrictions:	Not reported
SCC Code:	Not reported
SCC Description:	Not reported
Comments:	Not reported
P10 Act Amount:	Not reported
P10 Act UOM:	Not reported
P10 POT Amount:	Not reported
P10 POT UOM:	Not reported
P10 Per Amount:	Not reported
P10 Per UOM:	Not reported
SO2 Act Amount:	Not reported
SO2 Act UOM:	Not reported
S02 POT Amount:	Not reported
SO2 POT UOM:	Not reported

NORTHBRIDGE HIGH SCH (Continued) **S102618190**

SO2 Per Amount:	Not reported
SO2 Per UOM:	Not reported
NO2 Act Amount:	Not reported
NO2 Act UOM:	Not reported
NO2 POT Amount:	Not reported
NO2 POT UOM:	Not reported
NO2 Per Amount:	Not reported
NO2 Per UOM:	Not reported
CO Act Amount:	Not reported
CO Act UOM:	Not reported
CO POT Amount:	Not reported
CO POT UOM:	Not reported
CO Per Amount:	Not reported
CO Per UOM:	Not reported
VOC Act Amount:	Not reported
VOC Act UOM:	Not reported
VOC POT Amount:	Not reported
VOC POT UOM:	Not reported
VOC Per Amount:	Not reported
VOC Per UOM:	Not reported
PB Act Amount:	Not reported
PB Act UOM:	Not reported
PB POT Amount:	Not reported
PB POT UOM:	Not reported
PB Per Amount:	Not reported
PB Per UOM:	Not reported
P25 Act Amount:	Not reported
P25 Act UOM:	Not reported
P25 POT Amount:	Not reported
P25 POT UOM:	Not reported
P25 Per Amount:	Not reported
P25 Per UOM:	Not reported
NH3 Act Amount:	Not reported
NH3 Act UOM:	Not reported
NH3 POT Amount:	Not reported
NH3 POT UOM:	Not reported
NH3 Per Amount:	Not reported
NH3 Per UOM:	Not reported
Object ID:	Not reported
NAICS Code Count:	Not reported
Primary NAICS:	Not reported
Release Point:	Not reported
Stack Combined Units:	Not reported
Stack Decom Date:	Not reported
DEP Segment Number:	Not reported
Category Type:	Not reported
Emergency Gen:	Not reported
EU Combined Units:	Not reported
Chemical Name:	Not reported
Max Hourly Fuel Rating:	Not reported
Max UOM:	Not reported
Segment Decom Date:	Not reported
Actual Material Used:	Not reported
Actual Material Used UOM:	Not reported
P10 Annual Emission Restrictions:	Not reported
P25 Annual Emission Restrictions:	Not reported
SO2 Annual Emission Restrictions:	Not reported

NORTHBRIDGE HIGH SCH (Continued) **S102618190**

NO2 Annual Emission Restrictions:	Not reported
CO Annual Emission Restrictions:	Not reported
PB Annual Emission Restrictions:	Not reported
NH3 Annual Emission Restrictions:	Not reported
VOC Annual Emission Restrictions:	Not reported
AQID:	1180899
Pollutant:	Not reported
Actual Emission:	Not reported
Emission Year:	2013
DEP Number:	Not reported
Facility Contact:	Not reported
Contact Telephone:	Not reported
Contact Email:	Not reported
Region Code:	Not reported
FMF ID:	Not reported
ORIS Code:	Not reported
AQ Class:	Not reported
NAICS Code:	Not reported
NAICS Description:	Not reported
DEP Stack Number:	Not reported
Stack Height:	Not reported
Stack Diameter:	Not reported
Stack Liner:	Not reported
Stack Max Temp:	Not reported
Stack Max Velocity:	Not reported
Stack Flow:	Not reported
DEP EU Number:	Not reported
Segment Number:	Not reported
Is Exempt From 702:	Not reported
Equipment Type Name:	Not reported
Manufacturer:	Not reported
Model Number:	Not reported
Installed Date:	Not reported
EU Decom Date:	Not reported
Max Input Rating:	Not reported
Approval Number:	Not reported
Approval Date:	Not reported
Q1 Operation Percent:	Not reported
Q2 Operation Percent:	Not reported
Q3 Operation Percent:	Not reported
Q4 Operation Percent:	Not reported
Hours Daily:	Not reported
Days Weekly:	Not reported
Weeks Yearly:	Not reported
Type of Material:	Not reported
Case Number:	Not reported
Throughput Data:	Not reported
Sulfur Content Percent:	Not reported
Ash Content Percent:	Not reported
Operating Restrictions:	Not reported
SCC Code:	Not reported
SCC Description:	Not reported
Comments:	Not reported
P10 Act Amount:	Not reported
P10 Act UOM:	Not reported
P10 POT Amount:	Not reported

NORTHBRIDGE HIGH SCH (Continued) **S102618190**

P10 POT UOM:	Not reported
P10 Per Amount:	Not reported
P10 Per UOM:	Not reported
SO2 Act Amount:	Not reported
SO2 Act UOM:	Not reported
S02 POT Amount:	Not reported
SO2 POT UOM:	Not reported
SO2 Per Amount:	Not reported
SO2 Per UOM:	Not reported
NO2 Act Amount:	Not reported
NO2 Act UOM:	Not reported
NO2 POT Amount:	Not reported
NO2 POT UOM:	Not reported
NO2 Per Amount:	Not reported
NO2 Per UOM:	Not reported
CO Act Amount:	Not reported
CO Act UOM:	Not reported
CO POT Amount:	Not reported
CO POT UOM:	Not reported
CO Per Amount:	Not reported
CO Per UOM:	Not reported
VOC Act Amount:	Not reported
VOC Act UOM:	Not reported
VOC POT Amount:	Not reported
VOC POT UOM:	Not reported
VOC Per Amount:	Not reported
VOC Per UOM:	Not reported
PB Act Amount:	Not reported
PB Act UOM:	Not reported
PB POT Amount:	Not reported
PB POT UOM:	Not reported
PB Per Amount:	Not reported
PB Per UOM:	Not reported
P25 Act Amount:	Not reported
P25 Act UOM:	Not reported
P25 POT Amount:	Not reported
P25 POT UOM:	Not reported
P25 Per Amount:	Not reported
P25 Per UOM:	Not reported
NH3 Act Amount:	Not reported
NH3 Act UOM:	Not reported
NH3 POT Amount:	Not reported
NH3 POT UOM:	Not reported
NH3 Per Amount:	Not reported
NH3 Per UOM:	Not reported
Object ID:	Not reported
NAICS Code Count:	Not reported
Primary NAICS:	Not reported
Release Point:	Not reported
Stack Combined Units:	Not reported
Stack Decom Date:	Not reported
DEP Segment Number:	Not reported
Category Type:	Not reported
Emergency Gen:	Not reported
EU Combined Units:	Not reported
Chemical Name:	Not reported
Max Hourly Fuel Rating:	Not reported

NORTHBRIDGE HIGH SCH (Continued) **S102618190**

Max UOM:	Not reported
Segment Decom Date:	Not reported
Actual Material Used:	Not reported
Actual Material Used UOM:	Not reported
P10 Annual Emission Restrictions:	Not reported
P25 Annual Emission Restrictions:	Not reported
SO2 Annual Emission Restrictions:	Not reported
NO2 Annual Emission Restrictions:	Not reported
CO Annual Emission Restrictions:	Not reported
PB Annual Emission Restrictions:	Not reported
NH3 Annual Emission Restrictions:	Not reported
VOC Annual Emission Restrictions:	Not reported
AQID:	1180899
Pollutant:	Not reported
Actual Emission:	Not reported
Emission Year:	2013
DEP Number:	Not reported
Facility Contact:	Not reported
Contact Telephone:	Not reported
Contact Email:	Not reported
Region Code:	Not reported
FMF ID:	Not reported
ORIS Code:	Not reported
AQ Class:	Not reported
NAICS Code:	Not reported
NAICS Description:	Not reported
DEP Stack Number:	Not reported
Stack Height:	Not reported
Stack Diameter:	Not reported
Stack Liner:	Not reported
Stack Max Temp:	Not reported
Stack Max Velocity:	Not reported
Stack Flow:	Not reported
DEP EU Number:	Not reported
Segment Number:	Not reported
Is Exempt From 702:	Not reported
Equipment Type Name:	Not reported
Manufacturer:	Not reported
Model Number:	Not reported
Installed Date:	Not reported
EU Decom Date:	Not reported
Max Input Rating:	Not reported
Approval Number:	Not reported
Approval Date:	Not reported
Q1 Operation Percent:	Not reported
Q2 Operation Percent:	Not reported
Q3 Operation Percent:	Not reported
Q4 Operation Percent:	Not reported
Hours Daily:	Not reported
Days Weekly:	Not reported
Weeks Yearly:	Not reported
Type of Material:	Not reported
Case Number:	Not reported
Throughput Data:	Not reported
Sulfur Content Percent:	Not reported
Ash Content Percent:	Not reported

NORTHBRIDGE HIGH SCH (Continued) **S102618190**

Operating Restrictions:	Not reported
SCC Code:	Not reported
SCC Description:	Not reported
Comments:	Not reported
P10 Act Amount:	Not reported
P10 Act UOM:	Not reported
P10 POT Amount:	Not reported
P10 POT UOM:	Not reported
P10 Per Amount:	Not reported
P10 Per UOM:	Not reported
SO2 Act Amount:	Not reported
SO2 Act UOM:	Not reported
S02 POT Amount:	Not reported
SO2 POT UOM:	Not reported
SO2 Per Amount:	Not reported
SO2 Per UOM:	Not reported
NO2 Act Amount:	Not reported
NO2 Act UOM:	Not reported
NO2 POT Amount:	Not reported
NO2 POT UOM:	Not reported
NO2 Per Amount:	Not reported
NO2 Per UOM:	Not reported
CO Act Amount:	Not reported
CO Act UOM:	Not reported
CO POT Amount:	Not reported
CO POT UOM:	Not reported
CO Per Amount:	Not reported
CO Per UOM:	Not reported
VOC Act Amount:	Not reported
VOC Act UOM:	Not reported
VOC POT Amount:	Not reported
VOC POT UOM:	Not reported
VOC Per Amount:	Not reported
VOC Per UOM:	Not reported
PB Act Amount:	Not reported
PB Act UOM:	Not reported
PB POT Amount:	Not reported
PB POT UOM:	Not reported
PB Per Amount:	Not reported
PB Per UOM:	Not reported
P25 Act Amount:	Not reported
P25 Act UOM:	Not reported
P25 POT Amount:	Not reported
P25 POT UOM:	Not reported
P25 Per Amount:	Not reported
P25 Per UOM:	Not reported
NH3 Act Amount:	Not reported
NH3 Act UOM:	Not reported
NH3 POT Amount:	Not reported
NH3 POT UOM:	Not reported
NH3 Per Amount:	Not reported
NH3 Per UOM:	Not reported
Object ID:	Not reported
NAICS Code Count:	Not reported
Primary NAICS:	Not reported
Release Point:	Not reported
Stack Combined Units:	Not reported

NORTHBRIDGE HIGH SCH (Continued) **S102618190**

Stack Decom Date:	Not reported
DEP Segment Number:	Not reported
Category Type:	Not reported
Emergency Gen:	Not reported
EU Combined Units:	Not reported
Chemical Name:	Not reported
Max Hourly Fuel Rating:	Not reported
Max UOM:	Not reported
Segment Decom Date:	Not reported
Actual Material Used:	Not reported
Actual Material Used UOM:	Not reported
P10 Annual Emission Restrictions:	Not reported
P25 Annual Emission Restrictions:	Not reported
SO2 Annual Emission Restrictions:	Not reported
NO2 Annual Emission Restrictions:	Not reported
CO Annual Emission Restrictions:	Not reported
PB Annual Emission Restrictions:	Not reported
NH3 Annual Emission Restrictions:	Not reported
VOC Annual Emission Restrictions:	Not reported

AQID:	1180899
Pollutant:	Not reported
Actual Emission:	Not reported
Emission Year:	2013
DEP Number:	Not reported
Facility Contact:	Not reported
Contact Telephone:	Not reported
Contact Email:	Not reported
Region Code:	Not reported
FMF ID:	Not reported
ORIS Code:	Not reported
AQ Class:	Not reported
NAICS Code:	Not reported
NAICS Description:	Not reported
DEP Stack Number:	Not reported
Stack Height:	Not reported
Stack Diameter:	Not reported
Stack Liner:	Not reported
Stack Max Temp:	Not reported
Stack Max Velocity:	Not reported
Stack Flow:	Not reported
DEP EU Number:	Not reported
Segment Number:	Not reported
Is Exempt From 702:	Not reported
Equipment Type Name:	Not reported
Manufacturer:	Not reported
Model Number:	Not reported
Installed Date:	Not reported
EU Decom Date:	Not reported
Max Input Rating:	Not reported
Approval Number:	Not reported
Approval Date:	Not reported
Q1 Operation Percent:	Not reported
Q2 Operation Percent:	Not reported
Q3 Operation Percent:	Not reported
Q4 Operation Percent:	Not reported
Hours Daily:	Not reported

NORTHBRIDGE HIGH SCH (Continued) **S102618190**

Days Weekly:	Not reported
Weeks Yearly:	Not reported
Type of Material:	Not reported
Case Number:	Not reported
Throughput Data:	Not reported
Sulfur Content Percent:	Not reported
Ash Content Percent:	Not reported
Operating Restrictions:	Not reported
SCC Code:	Not reported
SCC Description:	Not reported
Comments:	Not reported
P10 Act Amount:	Not reported
P10 Act UOM:	Not reported
P10 POT Amount:	Not reported
P10 POT UOM:	Not reported
P10 Per Amount:	Not reported
P10 Per UOM:	Not reported
SO2 Act Amount:	Not reported
SO2 Act UOM:	Not reported
S02 POT Amount:	Not reported
SO2 POT UOM:	Not reported
SO2 Per Amount:	Not reported
SO2 Per UOM:	Not reported
NO2 Act Amount:	Not reported
NO2 Act UOM:	Not reported
NO2 POT Amount:	Not reported
NO2 POT UOM:	Not reported
NO2 Per Amount:	Not reported
NO2 Per UOM:	Not reported
CO Act Amount:	Not reported
CO Act UOM:	Not reported
CO POT Amount:	Not reported
CO POT UOM:	Not reported
CO Per Amount:	Not reported
CO Per UOM:	Not reported
VOC Act Amount:	Not reported
VOC Act UOM:	Not reported
VOC POT Amount:	Not reported
VOC POT UOM:	Not reported
VOC Per Amount:	Not reported
VOC Per UOM:	Not reported
PB Act Amount:	Not reported
PB Act UOM:	Not reported
PB POT Amount:	Not reported
PB POT UOM:	Not reported
PB Per Amount:	Not reported
PB Per UOM:	Not reported
P25 Act Amount:	Not reported
P25 Act UOM:	Not reported
P25 POT Amount:	Not reported
P25 POT UOM:	Not reported
P25 Per Amount:	Not reported
P25 Per UOM:	Not reported
NH3 Act Amount:	Not reported
NH3 Act UOM:	Not reported
NH3 POT Amount:	Not reported
NH3 POT UOM:	Not reported

NORTHBRIDGE HIGH SCH (Continued) **S102618190**

NH3 Per Amount:	Not reported
NH3 Per UOM:	Not reported
Object ID:	Not reported
NAICS Code Count:	Not reported
Primary NAICS:	Not reported
Release Point:	Not reported
Stack Combined Units:	Not reported
Stack Decom Date:	Not reported
DEP Segment Number:	Not reported
Category Type:	Not reported
Emergency Gen:	Not reported
EU Combined Units:	Not reported
Chemical Name:	Not reported
Max Hourly Fuel Rating:	Not reported
Max UOM:	Not reported
Segment Decom Date:	Not reported
Actual Material Used:	Not reported
Actual Material Used UOM:	Not reported
P10 Annual Emission Restrictions:	Not reported
P25 Annual Emission Restrictions:	Not reported
SO2 Annual Emission Restrictions:	Not reported
NO2 Annual Emission Restrictions:	Not reported
CO Annual Emission Restrictions:	Not reported
PB Annual Emission Restrictions:	Not reported
NH3 Annual Emission Restrictions:	Not reported
VOC Annual Emission Restrictions:	Not reported

ASBESTOS:

Name:	NORTHBRIDGE MIDDLE SCHOOL
Address:	171 LINWOOD AVE
City,State,Zip:	NORTHBRIDGE, MA
Notification:	Not reported
DEP Region:	Not reported
Notifiers Name:	Not reported
Start Date:	06/15/2021
End Date:	08/05/2021
Date Entered:	Not reported
Entry Date:	04/06/2021
Quantity Materical Removed SF:	2800
Quantity Material Removed LF:	950
Project Description:	BOILER PIPEINSUL OTHER MASTIC CAULK DEBRIS
AR Tracking ID:	362036
Super Lic Number:	AS061850
Monitor Lic Number:	Not reported
Lab Lic Number:	Not reported
Year:	2021
Sticker Number:	100343809
Form Type:	ANF-001
Fee Status:	EXEMPT
Facility Phone:	5082348718
Sub Town:	Not reported
Worksite:	BOILER ROOM
Occupied:	-1
Contractor:	AC000768
Contract Type:	WRITTEN
Hours:	7-3 A

NORTHBRIDGE HIGH SCH (Continued) **S102618190**

Project Type:	Dem
Abatement Process:	Fcontain
Location:	INDOORS
Decon Process:	3 STAGE DECON
Disposal Methods:	WET, DOUBLE BAGGED WITH LABELS ON OUTER BAG
Facility Usage:	SCHOOL
Waiver Given:	Not reported
DEP Waiver Number:	Not reported
DLWD Waiver Number:	Not reported
Small Owner Occ:	0
Owner Name:	TOWN OF NORTHBRIDGE
Owner Address:	171 LINWOOD AVE
Owner City:	NORTHBRIDGE
Owner State:	MA
On Site Manager Name:	JOHN DIORIA
On Site Manager Phone:	5082348718
Ins Comp:	EASTERN INSURANCE
Policy Number:	WCAA15226836
EXP Date:	1/31/2022
Facility Size:	300000
Transporter Name:	ATLANTIC COAST DISMANTLING
Transporter Address:	63 SALEM TURNPIKE
Transporter City:	SAUGUS
Transporter State:	MA
Final Site:	Not reported
Certified Name:	BARRY KETSCHKE
Cert Sign Date:	04/06/2021
Certified Company:	ATLANTIC COAST DISMANTLING
Certified Phone:	6718847700
Entered_by:	ACDLLC

Name:	NORTHBRIDGE MIDDLE SCHOOL
Address:	171 LINWOOD AVE
City,State,Zip:	NORTHBRIDGE, MA
Notification:	Not reported
DEP Region:	Not reported
Notifiers Name:	Not reported
Start Date:	06/18/2021
End Date:	07/09/2021
Date Entered:	Not reported
Entry Date:	06/17/2021
Quantity Materical Removed SF:	2800
Quantity Material Removed LF:	950
Project Description:	BOILER PIPEINSUL OTHER MASTIC CAULK DEBRIS
AR Tracking ID:	366903
Super Lic Number:	AS061850
Monitor Lic Number:	Not reported
Lab Lic Number:	Not reported
Year:	2021
Sticker Number:	100343809R1
Form Type:	ANF-001
Fee Status:	EXEMPT
Facility Phone:	5082348718
Sub Town:	Not reported
Worksite:	BOILER ROOM
Occupied:	-1
Contractor:	AC000768

NORTHBRIDGE HIGH SCH (Continued) **S102618190**

Contract Type:	WRITTEN
Hours:	630A-330P
Project Type:	Dem
Abatement Process:	Fcontain
Location:	INDOORS
Decon Process:	3 STAGE DECON
Disposal Methods:	WET, DOUBLE BAGGED WITH LABELS ON OUTER BAG
Facility Usage:	SCHOOL
Waiver Given:	Not reported
DEP Waiver Number:	Not reported
DLWD Waiver Number:	Not reported
Small Owner Occ:	0
Owner Name:	TOWN OF NORTHBRIDGE
Owner Address:	171 LINWOOD AVE
Owner City:	NORTHBRIDGE
Owner State:	MA
On Site Manager Name:	JOHN DIORIA
On Site Manager Phone:	5082348718
Ins Comp:	EASTERN INSURANCE
Policy Number:	WCAA15226836
EXP Date:	1/31/2022
Facility Size:	300000
Transporter Name:	ATLANTIC COAST DISMANTLING
Transporter Address:	63 SALEM TURNPIKE
Transporter City:	SAUGUS
Transporter State:	MA
Final Site:	Not reported
Certified Name:	BARRY KETSCHKE
Cert Sign Date:	06/17/2021
Certified Company:	ATLANTIC COAST DISMANTLING
Certified Phone:	6718847700
Entered_by:	ACDLLC

Name:	NORTHBRIDGE MIDDLE SCHOOL
Address:	171 LINWOOD AVE
City,State,Zip:	NORTHBRIDGE, MA
Notification:	Not reported
DEP Region:	Not reported
Notifiers Name:	Not reported
Start Date:	03/10/2010
End Date:	03/10/2010
Date Entered:	Not reported
Entry Date:	03/10/2010
Quantity Materical Removed SF:	4.00
Quantity Material Removed LF:	.00
Project Description:	Blr
AR Tracking ID:	123784
Super Lic Number:	AS900113
Monitor Lic Number:	Not reported
Lab Lic Number:	AA000153
Year:	2010
Sticker Number:	100102569
Form Type:	ANF-001
Fee Status:	Exempt
Facility Phone:	5082348156
Sub Town:	Not reported
Worksite:	BOILER ROOM

NORTHBRIDGE HIGH SCH (Continued) **S102618190**

Occupied:	-1
Contractor:	AC000136
Contract Type:	Off
Hours:	Week days: 7AM-4PM Week end: NA
Project Type:	Rpr
Abatement Process:	Glv
Location:	Indoors
Decon Process:	GLOVE BAG
Disposal Methods:	6 ML POLY BAGS
Facility Usage:	SCHOOL
Waiver Given:	Not reported
DEP Waiver Number:	C-AW-10-098
DLWD Waiver Number:	HV 10068
Small Owner Occ:	5
Owner Name:	NORTHBRIDGE SCHOOL SYSTEM
Owner Address:	87 LINWOOD AVE
Owner City:	WHITINSVILLE
Owner State:	MA
On Site Manager Name:	DOUG JOHNSON
On Site Manager Phone:	508-755-2237
Ins Comp:	Not reported
Policy Number:	Not reported
EXP Date:	Not reported
Facility Size:	Not reported
Transporter Name:	WS HANCOCK CO INC
Transporter Address:	POB 60561
Transporter City:	WORCESTER
Transporter State:	Not reported
Final Site:	39
Certified Name:	WS HANCOCK
Cert Sign Date:	03/10/2010
Certified Company:	WS HANCOCK CO INC
Certified Phone:	5085959000
Entered_by:	Not reported

Name:	NORTHBRIDGE MIDDLE SCHOOL
Address:	171 LINWOOD AVE.
City,State,Zip:	NORTHBRIDGE, MA
Notification:	Not reported
DEP Region:	Not reported
Notifiers Name:	Not reported
Start Date:	10/08/2019
End Date:	10/08/2019
Date Entered:	Not reported
Entry Date:	10/07/2019
Quantity Materical Removed SF:	20
Quantity Material Removed LF:	Not reported
Project Description:	BOILER
AR Tracking ID:	330294
Super Lic Number:	AS902311
Monitor Lic Number:	Not reported
Lab Lic Number:	AA000177
Year:	2019
Sticker Number:	100317350
Form Type:	ANF-001
Fee Status:	EXEMPT
Facility Phone:	0000000000

NORTHBRIDGE HIGH SCH (Continued) **S102618190**

Sub Town:	Not reported
Worksite:	BOILER ROOM
Occupied:	-1
Contractor:	AC000412
Contract Type:	WRITTEN
Hours:	8AM - 4PM
Project Type:	Repr
Abatement Process:	Glv,Fcontain
Location:	INDOORS
Decon Process:	THREE STAGE DECON ADJACENT TO WORK AREA AND/OR GLOVE BAG
Disposal Methods:	WET ACM AND PLACE IN LABELED, DOUBLE 6 MIL DISPOSAL BAGS
Facility Usage:	SCHOOL
Waiver Given:	Not reported
DEP Waiver Number:	C-AW-19-10-475
DLWD Waiver Number:	27061-2019
Small Owner Occ:	0
Owner Name:	NORTHBRIDGE PUBLIC SCHOOLS
Owner Address:	87 LINWOOD AVE.
Owner City:	WHITINSVILLE
Owner State:	MA
On Site Manager Name:	RICHARD MAGLIONE
On Site Manager Phone:	0000000000
Ins Comp:	TRAVELERS
Policy Number:	6HUB0623N7
EXP Date:	6/12/2020
Facility Size:	100000
Transporter Name:	ENVIRONMENTAL RESPONSE SERVICES, INC.
Transporter Address:	9 BLUEBERRY LANE
Transporter City:	DARTMOUTH
Transporter State:	MA
Final Site:	Not reported
Certified Name:	GARY PELLETIER
Cert Sign Date:	10/07/2019
Certified Company:	ERS, INC.
Certified Phone:	5089986229
Entered_by:	GARYP

HW GEN:

Name:	NORTHBRIDGE PUBLIC SCHOOLS
Address:	171 LINWOOD AVE
City,State,Zip:	WHITINSVILLE, MA 01588
EPA Id:	MAR000581710
RCRA Generator Status:	Not reported
State Generator Status:	VQG-MA

18
NW
1/8-1/4
0.148 mi.
780 ft.

VERIZON MASSACHUSETTS #863406 **MA UST** **U004247803**
7 PARK ST **N/A**
NORTHBRIDGE, MA 01588

Relative:
Higher

Actual:
306 ft.

UST:

Facility:

Name:	VERIZON MASSACHUSETTS #863406
Address:	7 PARK ST
City,State,Zip:	NORTHBRIDGE, MA 01588
Facility ID:	66900

VERIZON MASSACHUSETTS #863406 (Continued) **U004247803**

Owner Id:	6309
Owner:	VERIZON NEW ENGLAND INC
Owner Address:	2 HAMPSHIRE ST
Owner City,St,Zip:	LAWRENCE, MA 01840
Telephone:	9786883028
Description:	Utilities
Facility address 2:	Not reported
Owner address 2:	Not reported
Latitude:	42.11130
Longitude:	-71.66266
Contact name:	William Irwin
Contact address1:	2 Hampshire Street
Contact address2:	Not reported
Contact city:	Lawrence
Contact state:	MA
Contact zip:	01840
Contact email:	b.irwin@verizon.com
Update:	2016-09-10 00:00:00
Update by:	Not reported
Fac status:	OPEN

Name:	VERIZON MASSACHUSETTS #863406
Address:	7 PARK ST
City,State,Zip:	NORTHBRIDGE, MA 01588
Facility ID:	66900
Owner Id:	6309
Owner:	VERIZON NEW ENGLAND INC
Owner Address:	2 HAMPSHIRE ST
Owner City,St,Zip:	LAWRENCE, MA 01840
Telephone:	9786883028
Description:	Utilities
Facility address 2:	Not reported
Owner address 2:	Not reported
Latitude:	42.11130
Longitude:	-71.66266
Contact name:	William Irwin
Contact address1:	2 Hampshire Street
Contact address2:	Not reported
Contact city:	Lawrence
Contact state:	MA
Contact zip:	01840
Contact email:	b.irwin@verizon.com
Update:	2016-09-10 00:00:00
Update by:	Not reported
Fac status:	OPEN

Tank ID:	1
Tank Status:	**In Use**
Status Date:	01/01/1989
Date Installed:	01/01/1989
Capacity:	1000.00000
Contents:	Diesel
Tank Usage:	Emergency
Tank Leak Detection:	Continuous Interstitial Monitoring
Pipe Leak Detection:	Continuous Interstitial Space Monitoring
Latitude:	Not reported

VERIZON MASSACHUSETTS #863406 (Continued) **U004247803**

Longitude: Not reported
Tank construct: Double-walled non-corrodible (including "composite") material (cathodic protection not required)
Pipe construct: Double-walled non-corrodible material (No corrosion protection required)
Ptype: Non-European suction System
Number of compartment: Not reported
Pipe install date: 01/01/1989
Pipe leak install date: 01/01/1989
Submersible sump: N
Submersible sump install date: Not reported
Turbine sump: Y
Turbine sump sensor: Y
Intermediate sump: N
Intermediate sump sensor: N
Spill bucket installed date: 01/01/1989
Spill bucket sensor: N
Overfill protect install: 01/01/1989
Overfill protect type: High level alarm
Automatic line leak detect: Not reported
Tank corrosion type: Not reported
Leak corrosion type: Not reported

E19
NE
1/8-1/4
0.150 mi.
793 ft.

J & S MOTORS #8432 **MA UST** **U004247158**
226 CHURCH ST **N/A**
NORTHBRIDGE, MA 01588

Site 1 of 8 in cluster E

Relative:
Higher

Actual:
325 ft.

UST:

Facility:
Name: J & S MOTORS #8432
Address: 226 CHURCH ST
City,State,Zip: NORTHBRIDGE, MA 01588
Facility ID: 17133
Owner Id: 2230
Owner: EXXON MOBIL CORPORATION
Owner Address: 5959 Las Colinas Boulevard
Owner City,St,Zip: Irving, TX 75039
Telephone: Not reported
Description: Not reported
Facility address 2: Not reported
Owner address 2: Not reported
Latitude: 42.11336
Longitude: -71.65661
Contact name: Dean Gockel
Contact address1: 52 Beacham St
Contact address2: Not reported
Contact city: Everett
Contact state: MA
Contact zip: 02149
Contact email: dean.m.gockel@exxonmobil.com
Update: 1991-02-05 00:00:00
Update by: Not reported
Fac status: CLOSED

Tank ID: 1
Tank Status: Tank Removed

J & S MOTORS #8432 (Continued) **U004247158**

Status Date: 12/12/1989
Date Installed: 03/06/1967
Capacity: 2000.00000
Contents: Gasoline
Tank Usage: Not reported
Tank Leak Detection: Not reported
Pipe Leak Detection: Not reported
Latitude: Not reported
Longitude: Not reported
Tank construct: Not reported
Pipe construct: Not reported
Ptype: Not reported
Number of compartment: Not reported
Pipe install date: Not reported
Pipe leak install date: Not reported
Submersible sump: N
Submersible sump install date: Not reported
Turbine sump: N
Turbine sump sensor: N
Intermediate sump: N
Intermediate sump sensor: N
Spill bucket installed date: Not reported
Spill bucket sensor: N
Overfill protect install: Not reported
Overfill protect type: Not reported
Automatic line leak detect: Not reported
Tank corrosion type: Not reported
Leak corrosion type: Not reported

Tank ID: 2
Tank Status: Tank Removed
Status Date: 12/12/1989
Date Installed: 03/05/1972
Capacity: 4000.00000
Contents: Gasoline
Tank Usage: Not reported
Tank Leak Detection: Not reported
Pipe Leak Detection: Not reported
Latitude: Not reported
Longitude: Not reported
Tank construct: Not reported
Pipe construct: Not reported
Ptype: Not reported
Number of compartment: Not reported
Pipe install date: Not reported
Pipe leak install date: Not reported
Submersible sump: N
Submersible sump install date: Not reported
Turbine sump: N
Turbine sump sensor: N
Intermediate sump: N
Intermediate sump sensor: N
Spill bucket installed date: Not reported
Spill bucket sensor: N
Overfill protect install: Not reported
Overfill protect type: Not reported

J & S MOTORS #8432 (Continued) **U004247158**

Automatic line leak detect: Not reported
Tank corrosion type: Not reported
Leak corrosion type: Not reported

Tank ID: 3
Tank Status: Tank Removed
Status Date: 12/12/1989
Date Installed: 03/06/1967
Capacity: 1000.00000
Contents: Gasoline
Tank Usage: Not reported
Tank Leak Detection: Not reported
Pipe Leak Detection: Not reported
Latitude: Not reported
Longitude: Not reported
Tank construct: Not reported
Pipe construct: Not reported
Ptype: Not reported
Number of compartment: Not reported
Pipe install date: Not reported
Pipe leak install date: Not reported
Submersible sump: N
Submersible sump install date: Not reported
Turbine sump: N
Turbine sump sensor: N
Intermediate sump: N
Intermediate sump sensor: N
Spill bucket installed date: Not reported
Spill bucket sensor: N
Overfill protect install: Not reported
Overfill protect type: Not reported
Automatic line leak detect: Not reported
Tank corrosion type: Not reported
Leak corrosion type: Not reported

Tank ID: 4
Tank Status: Tank Removed
Status Date: 12/12/1989
Date Installed: 03/06/1967
Capacity: 1000.00000
Contents: Gasoline
Tank Usage: Not reported
Tank Leak Detection: Not reported
Pipe Leak Detection: Not reported
Latitude: Not reported
Longitude: Not reported
Tank construct: Not reported
Pipe construct: Not reported
Ptype: Not reported
Number of compartment: Not reported
Pipe install date: Not reported
Pipe leak install date: Not reported
Submersible sump: N
Submersible sump install date: Not reported
Turbine sump: N

J & S MOTORS #8432 (Continued) **U004247158**

Turbine sump sensor: N
Intermediate sump: N
Intermediate sump sensor: N
Spill bucket installed date: Not reported
Spill bucket sensor: N
Overfill protect install: Not reported
Overfill protect type: Not reported
Automatic line leak detect: Not reported
Tank corrosion type: Not reported
Leak corrosion type: Not reported

E20
NE
1/8-1/4
0.150 mi.
793 ft.

BUMPER TO BUMPER AUTO
230 CHURCH ST
WHITINSVILLE, MA 01588

MA SHWS **S106510270**
MA INST CONTROL **N/A**
MA RELEASE

Site 2 of 8 in cluster E

Relative:
Higher

Actual:
325 ft.

SHWS:

Name:	BUMPER TO BUMPER AUTO
Address:	230 CHURCH ST
City,State,Zip:	WHITINSVILLE, MA 015880000
Facility ID:	2-0012833
Source Type:	Not reported
Release Town:	NORTHBRIDGE
Notification Date:	06/16/1999
Category:	120 DY
Associated ID:	Not reported
Current Status:	RAO
Status Date:	06/22/2000
Phase:	Not reported
Response Action Outcome:	B2
Oil Or Haz Material:	Hazardous Material

INST CONTROL:

Name:	BUMPER TO BUMPER AUTO
Address:	230 CHURCH ST
City,State,Zip:	WHITINSVILLE, MA 015880000
Release Tracking Number:	2-0012833
Action Type:	AUL
Action Stat:	RECPT
Action Date:	09/18/2000
Response Action Outcome:	B2 - Remedial actions have not been conducted because a level of No Significant Risk exists, but that level is contingent upon one or more AULs that have been implemented.

Name:	BUMPER TO BUMPER AUTO
Address:	230 CHURCH ST
City,State,Zip:	WHITINSVILLE, MA 015880000
Release Tracking Number:	2-0012833
Action Type:	AUL
Action Stat:	SNAUDI
Action Date:	07/23/2019
Response Action Outcome:	B2 - Remedial actions have not been conducted because a level of No Significant Risk exists, but that level is contingent upon one or more AULs that have been implemented.

Name: BUMPER TO BUMPER AUTO

BUMPER TO BUMPER AUTO (Continued) **S106510270**

Address: 230 CHURCH ST
City,State,Zip: WHITINSVILLE, MA 015880000
Release Tracking Number: 2-0012833
Action Type: AUL
Action Stat: SNAUDI
Action Date: 12/06/2007
Response Action Outcome: B2 - Remedial actions have not been conducted because a level of No Significant Risk exists, but that level is contingent upon one or more AULs that have been implemented.

Name: BUMPER TO BUMPER AUTO
Address: 230 CHURCH ST
City,State,Zip: WHITINSVILLE, MA 015880000
Release Tracking Number: 2-0012833
Action Type: AUL
Action Stat: TSAUD
Action Date: 12/11/2002
Response Action Outcome: B2 - Remedial actions have not been conducted because a level of No Significant Risk exists, but that level is contingent upon one or more AULs that have been implemented.

Release:
Name: BUMPER TO BUMPER AUTO
Address: 230 CHURCH ST
City,State,Zip: WHITINSVILLE, MA 015880000
Release Tracking Number/Current Status: 2-0012833 / RAO
Primary ID: Not reported
Official City: NORTHBRIDGE
Notification: 06/16/1999
Category: 120 DY
Status Date: 06/22/2000
Phase: Not reported
Response Action Outcome: B2 - Remedial actions have not been conducted because a level of No Significant Risk exists, but that level is contingent upon one or more AULs that have been implemented.
Oil / Haz Material Type: Hazardous Material

Click here to access the MA DEP site for this facility:

Actions:
Action Type: RLFA
Action Status: FLDRAN
Action Date: 10/26/2007
Response Action Outcome: Remedial actions have not been conducted because a level of No Significant Risk exists, but that level is contingent upon one or more AULs that have been implemented.

Action Type: Activity and Use Limitation
Action Status: Level I - Technical Screen Audit
Action Date: 12/11/2002
Response Action Outcome: Remedial actions have not been conducted because a level of No Significant Risk exists, but that level is contingent upon one or more AULs that have been implemented.

Action Type: Activity and Use Limitation
Action Status: Level II - Audit Inspection

BUMPER TO BUMPER AUTO (Continued) **S106510270**

Action Date: 12/6/2007
Response Action Outcome: Remedial actions have not been conducted because a level of No Significant Risk exists, but that level is contingent upon one or more AULs that have been implemented.

Action Type: An activity type that is related to an Audit
Action Status: Notice of Non-compliance related to an Audit
Action Date: 12/6/2007
Response Action Outcome: Remedial actions have not been conducted because a level of No Significant Risk exists, but that level is contingent upon one or more AULs that have been implemented.

Action Type: Response Action Outcome - RAO
Action Status: Level I - Technical Screen Audit
Action Date: 2/20/2003
Response Action Outcome: Remedial actions have not been conducted because a level of No Significant Risk exists, but that level is contingent upon one or more AULs that have been implemented.

Action Type: RNF
Action Status: Reportable Release under MGL 21E
Action Date: 6/16/1999
Response Action Outcome: Remedial actions have not been conducted because a level of No Significant Risk exists, but that level is contingent upon one or more AULs that have been implemented.

Action Type: Release Disposition
Action Status: Reportable Release under MGL 21E
Action Date: 6/16/1999
Response Action Outcome: Remedial actions have not been conducted because a level of No Significant Risk exists, but that level is contingent upon one or more AULs that have been implemented.

Action Type: Response Action Outcome - RAO
Action Status: RAO Statement Received
Action Date: 6/22/2000
Response Action Outcome: Remedial actions have not been conducted because a level of No Significant Risk exists, but that level is contingent upon one or more AULs that have been implemented.

Action Type: Response Action Outcome - RAO
Action Status: Fee Received - FMCRA Use Only
Action Date: 6/23/2000
Response Action Outcome: Remedial actions have not been conducted because a level of No Significant Risk exists, but that level is contingent upon one or more AULs that have been implemented.

Action Type: RLFA
Action Status: FLDRAN
Action Date: 7/16/2019
Response Action Outcome: Remedial actions have not been conducted because a level of No Significant Risk exists, but that level is contingent upon one or more AULs that have been implemented.

Action Type: Activity and Use Limitation
Action Status: Level II - Audit Inspection
Action Date: 7/23/2019

BUMPER TO BUMPER AUTO (Continued) **S106510270**

Response Action Outcome: Remedial actions have not been conducted because a level of No Significant Risk exists, but that level is contingent upon one or more AULs that have been implemented.

Action Type: An activity type that is related to an Audit
Action Status: NAFNVD
Action Date: 7/23/2019
Response Action Outcome: Remedial actions have not been conducted because a level of No Significant Risk exists, but that level is contingent upon one or more AULs that have been implemented.

Action Type: A Notice sent to a Potentially Responsible Party (PRP)
Action Status: A MassDEP piece of correspondence was issued (approvals, NORs, etc.
Action Date: 7/30/1999
Response Action Outcome: Remedial actions have not been conducted because a level of No Significant Risk exists, but that level is contingent upon one or more AULs that have been implemented.

Action Type: Compliance and Enforcement Action
Action Status: Notice of Non-Compliance Issued
Action Date: 8/22/2000
Response Action Outcome: Remedial actions have not been conducted because a level of No Significant Risk exists, but that level is contingent upon one or more AULs that have been implemented.

Action Type: Activity and Use Limitation
Action Status: Transmittal, Notice, or Notification Received
Action Date: 9/18/2000
Response Action Outcome: Remedial actions have not been conducted because a level of No Significant Risk exists, but that level is contingent upon one or more AULs that have been implemented.

Chemicals:
Chemical: BENZO[B]FLUORANTHENE
Quantity: 1.79 milligrams per kilogram
Chemical: BENZO[A]PYRENE
Quantity: 1.18 milligrams per kilogram

E21 **VALLEY GASOLINE** **MA UST** **U004247153**
NE **194 CHURCH ST** **N/A**
1/8-1/4 **NORTHBRIDGE, MA 01588**
0.150 mi.
793 ft. **Site 3 of 8 in cluster E**

Relative: Higher
Actual: 325 ft.

UST:

Facility:
Name: VALLEY GASOLINE
Address: 194 CHURCH ST
City,State,Zip: NORTHBRIDGE, MA 01588
Facility ID: 17124
Owner Id: 1036282
Owner: Zeus Gas Station, Inc.
Owner Address: 194 Church Street
Owner City,St,Zip: Whitinsville, MA 01588
Telephone: 5085797851
Description: Retail Motor Vehicle Fuel
Facility address 2: Not reported

VALLEY GASOLINE (Continued) **U004247153**

Owner address 2:	Not reported
Latitude:	42.11303
Longitude:	-71.65745
Contact name:	Samih Younes
Contact address1:	1 Grove St.
Contact address2:	Not reported
Contact city:	Hopkinton
Contact state:	MA
Contact zip:	01748
Contact email:	samyounes1400@gmail.com
Update:	2021-03-16 00:00:00
Update by:	Samih Younes
Fac status:	OPEN

Tank ID:	1
Tank Status:	**Tank Removed**
Status Date:	08/08/1989
Date Installed:	05/07/1965
Capacity:	4000.00000
Contents:	Gasoline
Tank Usage:	Not reported
Tank Leak Detection:	Not reported
Pipe Leak Detection:	Not reported
Latitude:	Not reported
Longitude:	Not reported
Tank construct:	Not reported
Pipe construct:	Not reported
Ptype:	Not reported
Number of compartment:	Not reported
Pipe install date:	Not reported
Pipe leak install date:	Not reported
Submersible sump:	N
Submersible sump install date:	Not reported
Turbine sump:	N
Turbine sump sensor:	N
Intermediate sump:	N
Intermediate sump sensor:	N
Spill bucket installed date:	Not reported
Spill bucket sensor:	N
Overfill protect install:	Not reported
Overfill protect type:	Not reported
Automatic line leak detect:	Not reported
Tank corrosion type:	Not reported
Leak corrosion type:	Not reported

Tank ID:	2
Tank Status:	**Tank Removed**
Status Date:	08/08/1989
Date Installed:	05/07/1965
Capacity:	4000.00000
Contents:	Gasoline
Tank Usage:	Not reported
Tank Leak Detection:	Not reported
Pipe Leak Detection:	Not reported
Latitude:	Not reported

VALLEY GASOLINE (Continued) **U004247153**

Longitude: Not reported
Tank construct: Not reported
Pipe construct: Not reported
Ptype: Not reported
Number of compartment: Not reported
Pipe install date: Not reported
Pipe leak install date: Not reported
Submersible sump: N
Submersible sump install date: Not reported
Turbine sump: N
Turbine sump sensor: N
Intermediate sump: N
Intermediate sump sensor: N
Spill bucket installed date: Not reported
Spill bucket sensor: N
Overfill protect install: Not reported
Overfill protect type: Not reported
Automatic line leak detect: Not reported
Tank corrosion type: Not reported
Leak corrosion type: Not reported

Tank ID: 3
Tank Status: Tank Removed
Status Date: 08/08/1989
Date Installed: 05/07/1965
Capacity: 4000.00000
Contents: Gasoline
Tank Usage: Not reported
Tank Leak Detection: Not reported
Pipe Leak Detection: Not reported
Latitude: Not reported
Longitude: Not reported
Tank construct: Not reported
Pipe construct: Not reported
Ptype: Not reported
Number of compartment: Not reported
Pipe install date: Not reported
Pipe leak install date: Not reported
Submersible sump: N
Submersible sump install date: Not reported
Turbine sump: N
Turbine sump sensor: N
Intermediate sump: N
Intermediate sump sensor: N
Spill bucket installed date: Not reported
Spill bucket sensor: N
Overfill protect install: Not reported
Overfill protect type: Not reported
Automatic line leak detect: Not reported
Tank corrosion type: Not reported
Leak corrosion type: Not reported

Tank ID: 4
Tank Status: Tank Removed
Status Date: 08/08/1989

VALLEY GASOLINE (Continued) **U004247153**

Date Installed: 05/07/1965
Capacity: 5000.00000
Contents: Waste Oil
Tank Usage: Not reported
Tank Leak Detection: Not reported
Pipe Leak Detection: Not reported
Latitude: Not reported
Longitude: Not reported
Tank construct: Not reported
Pipe construct: Not reported
Ptype: Not reported
Number of compartment: Not reported
Pipe install date: Not reported
Pipe leak install date: Not reported
Submersible sump: N
Submersible sump install date: Not reported
Turbine sump: N
Turbine sump sensor: N
Intermediate sump: N
Intermediate sump sensor: N
Spill bucket installed date: Not reported
Spill bucket sensor: N
Overfill protect install: Not reported
Overfill protect type: Not reported
Automatic line leak detect: Not reported
Tank corrosion type: Not reported
Leak corrosion type: Not reported

Tank ID: 5
Tank Status: Tank Removed
Status Date: 08/08/1989
Date Installed: 05/07/1965
Capacity: 5000.00000
Contents: Gasoline
Tank Usage: Not reported
Tank Leak Detection: Not reported
Pipe Leak Detection: Not reported
Latitude: Not reported
Longitude: Not reported
Tank construct: Not reported
Pipe construct: Not reported
Ptype: Not reported
Number of compartment: Not reported
Pipe install date: Not reported
Pipe leak install date: Not reported
Submersible sump: N
Submersible sump install date: Not reported
Turbine sump: N
Turbine sump sensor: N
Intermediate sump: N
Intermediate sump sensor: N
Spill bucket installed date: Not reported
Spill bucket sensor: N
Overfill protect install: Not reported
Overfill protect type: Not reported
Automatic line leak detect: Not reported

VALLEY GASOLINE (Continued) **U004247153**

Tank corrosion type: Not reported
Leak corrosion type: Not reported

Tank ID: 6
Tank Status: In Use
Status Date: Not reported
Date Installed: 08/20/1989
Capacity: 10000.00000
Contents: Gasoline
Tank Usage: Motor Vehi
Tank Leak Detection: Continuous Interstitial Monitoring
Pipe Leak Detection: Annual Tightness Test of Single-Walled Pressurized Piping Systems
Latitude: 42.11303
Longitude: -71.65745
Tank construct: Double-walled metal tank (cathodic protection required)
Pipe construct: Double-walled non-corrodible material (No corrosion protection required)
Ptype: Pressurized piping system with mechanical automatic line leak detection
Number of compartment: Not reported
Pipe install date: 08/20/1989
Pipe leak install date: Not reported
Submersible sump: Y
Submersible sump install date: 03/16/2021
Turbine sump: Y
Turbine sump sensor: Y
Intermediate sump: N
Intermediate sump sensor: N
Spill bucket installed date: 03/16/2021
Spill bucket sensor: N
Overfill protect install: 03/16/2021
Overfill protect type: Automatic shut-off valve
Automatic line leak detect: Not reported
Tank corrosion type: Manufactured Sacrificial Anode (Galvanic) System
Leak corrosion type: Not reported

Tank ID: 7
Tank Status: In Use
Status Date: Not reported
Date Installed: 08/20/1989
Capacity: 10000.00000
Contents: Gasoline
Tank Usage: Motor Vehi
Tank Leak Detection: Continuous Interstitial Monitoring
Pipe Leak Detection: Annual Tightness Test of Single-Walled Pressurized Piping Systems
Latitude: 42.11303
Longitude: -71.65745
Tank construct: Double-walled metal tank (cathodic protection required)
Pipe construct: Double-walled non-corrodible material (No corrosion protection required)
Ptype: Pressurized piping system with mechanical automatic line leak detection
Number of compartment: Not reported
Pipe install date: 08/20/1989
Pipe leak install date: Not reported
Submersible sump: Y
Submersible sump install date: 03/16/2021
Turbine sump: Y
Turbine sump sensor: Y

VALLEY GASOLINE (Continued) **U004247153**

Intermediate sump: N
Intermediate sump sensor: N
Spill bucket installed date: 03/16/2021
Spill bucket sensor: N
Overfill protect install: 03/16/2021
Overfill protect type: Automatic shut-off valve
Automatic line leak detect: Not reported
Tank corrosion type: Manufactured Sacrificial Anode (Galvanic) System
Leak corrosion type: Not reported

E22 **VALLEY GASOLINE** **MA AST** **A100463559**
NE **194 CHURCH ST** **N/A**
1/8-1/4 **WHITINSVILLE, MA 01588**
0.150 mi.
793 ft. **Site 4 of 8 in cluster E**

Relative:
Higher

Actual:
325 ft.

AST:

Facility ID:	275705
Name:	VALLEY GASOLINE
Address:	194 CHURCH ST
City,State,Zip:	WHITINSVILLE, MA 01588-0000
Owner ID:	Not reported
Owner Address:	Not reported
Owner City:	Not reported
Owner State:	Not reported
Owner Zip:	Not reported
Owner Name:	ZEUS GAS STATION INC
Tank Type:	UST
Class:	STG1
Stage I Type:	Dual-Point
CARB # or System Type:	Component EVR
Test Cycle:	Annual
Date Form Mailed:	06/01/2021
Test Date:	09/21/2021
Postmark Date:	10/26/2021
Due Date:	10/01/2021
Product Type:	Screw-on
Vapor Type:	Screw-on
Form:	FormC
Form Rcvd and Complete:	Complete
Description:	Not reported
Telephone:	Not reported
Fire Department:	Not reported
Date of Inspection:	Not reported
Inspector:	Not reported
Overfill Prevention:	Not reported
Tank ID:	Not reported
Serial Number:	Not reported
Spill Prevention:	Not reported
Tank Status:	Not reported
Capacity:	Not reported
Contents:	Not reported
Tank Use:	Not reported
Tank Material:	Not reported
Tank Construction:	Not reported
Tank Leak Detection:	Not reported
Pipe Material:	Not reported
Pipe Construction:	Not reported

VALLEY GASOLINE (Continued) **A100463559**

Pipe Leak Detection: Not reported
Aboveground: Not reported

E23 NE 1/8-1/4 0.150 mi. 793 ft. **TRINITY AUTO**
194 CHURCH ST
NORTHBRIDGE, MA 01588
Site 5 of 8 in cluster E

RCRA NonGen / NLR **1007448811**
FINDS **MAR000513101**
ECHO

Relative: Higher
Actual: 325 ft.

RCRA Listings:

Date Form Received by Agency:		20201229
Handler Name:	TRINITY AUTO	
Handler Address:		194 CHURCH ST
Handler City,State,Zip:		NORTHBRIDGE, MA 01588
EPA ID:		MAR000513101
Contact Name:		BILL GIFFORD
Contact Address:		PO BOX 237
Contact City,State,Zip:		WHITINSVILLE, MA 01588
Contact Telephone:		508-234-6900
Contact Fax:		Not reported
Contact Email:		Not reported
Contact Title:		Not reported
EPA Region:		01
Land Type:		Private
Federal Waste Generator Description:		Not a generator, verified
Non-Notifier:		Not reported
Biennial Report Cycle:		Not reported
Accessibility:		Not reported
Active Site Indicator:		Not reported
State District Owner:		MA
State District:		CE
Mailing Address:		CHURCH ST
Mailing City,State,Zip:		NORTHBRIDGE, MA 01588
Owner Name:	KENNETH COUTURE	
Owner Type:		Private
Operator Name:	TRINITY AUTO	
Operator Type:		Private
Short-Term Generator Activity:		No
Importer Activity:		No
Mixed Waste Generator:		No
Transporter Activity:		No
Transfer Facility Activity:		No
Recycler Activity with Storage:		No
Small Quantity On-Site Burner Exemption:		No
Smelting Melting and Refining Furnace Exemption:		No
Underground Injection Control:		No
Off-Site Waste Receipt:		No
Universal Waste Indicator:		No
Universal Waste Destination Facility:		No
Federal Universal Waste:		No
Active Site Fed-Reg Treatment Storage and Disposal Facility:		Not reported
Active Site Converter Treatment storage and Disposal Facility:		Not reported
Active Site State-Reg Treatment Storage and Disposal Facility:		Not reported
Active Site State-Reg Handler:		---
Federal Facility Indicator:		Not reported
Hazardous Secondary Material Indicator:		N
Sub-Part K Indicator:		Not reported
Commercial TSD Indicator:		No

TRINITY AUTO (Continued) **1007448811**

Treatment Storage and Disposal Type:	Not reported
2018 GPRA Permit Baseline:	Not on the Baseline
2018 GPRA Renewals Baseline:	Not on the Baseline
Permit Renewals Workload Universe:	Not reported
Permit Workload Universe:	Not reported
Permit Progress Universe:	Not reported
Post-Closure Workload Universe:	Not reported
Closure Workload Universe:	Not reported
202 GPRA Corrective Action Baseline:	No
Corrective Action Workload Universe:	No
Subject to Corrective Action Universe:	No
Non-TSDFs Where RCRA CA has Been Imposed Universe:	No
TSDFs Potentially Subject to CA Under 3004 (u)/(v) Universe:	No
TSDFs Only Subject to CA under Discretionary Auth Universe:	No
Corrective Action Priority Ranking:	No NCAPS ranking
Environmental Control Indicator:	No
Institutional Control Indicator:	No
Human Exposure Controls Indicator:	N/A
Groundwater Controls Indicator:	N/A
Operating TSDF Universe:	Not reported
Full Enforcement Universe:	Not reported
Significant Non-Complier Universe:	No
Unaddressed Significant Non-Complier Universe:	No
Addressed Significant Non-Complier Universe:	No
Significant Non-Complier With a Compliance Schedule Universe:	No
Financial Assurance Required:	Not reported
Handler Date of Last Change:	20210106
Recognized Trader-Importer:	No
Recognized Trader-Exporter:	No
Importer of Spent Lead Acid Batteries:	No
Exporter of Spent Lead Acid Batteries:	No
Recycler Activity Without Storage:	No
Manifest Broker:	No
Sub-Part P Indicator:	No

Handler - Owner Operator:

Owner/Operator Indicator:	Operator
Owner/Operator Name: TRINITY AUTO	
Legal Status:	Private
Date Became Current:	20040708
Date Ended Current:	Not reported
Owner/Operator Address:	P O BOX 237
Owner/Operator City,State,Zip:	WHITINSVILLE, MA 01588
Owner/Operator Telephone:	Not reported
Owner/Operator Telephone Ext:	Not reported
Owner/Operator Fax:	Not reported
Owner/Operator Email:	Not reported

Owner/Operator Indicator:	Owner
Owner/Operator Name: KENNETH COUTURE	
Legal Status:	Private
Date Became Current:	20040708
Date Ended Current:	Not reported
Owner/Operator Address:	PO BOX 237
Owner/Operator City,State,Zip:	WHITINSVILLE, MA 01588
Owner/Operator Telephone:	Not reported

TRINITY AUTO (Continued) **1007448811**

Owner/Operator Telephone Ext:	Not reported
Owner/Operator Fax:	Not reported
Owner/Operator Email:	Not reported
Owner/Operator Indicator:	Operator
Owner/Operator Name: TRINITY AUTO	
Legal Status:	Private
Date Became Current:	20040708
Date Ended Current:	Not reported
Owner/Operator Address:	PO BOX 237
Owner/Operator City,State,Zip:	WHITINSVILLE, MA 01588
Owner/Operator Telephone:	Not reported
Owner/Operator Telephone Ext:	Not reported
Owner/Operator Fax:	Not reported
Owner/Operator Email:	Not reported
Owner/Operator Indicator:	Owner
Owner/Operator Name: KENNETH COUTURE	
Legal Status:	Private
Date Became Current:	20040708
Date Ended Current:	Not reported
Owner/Operator Address:	P O BOX 237
Owner/Operator City,State,Zip:	WHITINSVILLE, MA 01588
Owner/Operator Telephone:	Not reported
Owner/Operator Telephone Ext:	Not reported
Owner/Operator Fax:	Not reported
Owner/Operator Email:	Not reported

Historic Generators:

Receive Date:	20201229
Handler Name: TRINITY AUTO	
Federal Waste Generator Description:	Not a generator, verified
State District Owner:	MA
Large Quantity Handler of Universal Waste:	No
Recognized Trader Importer:	No
Recognized Trader Exporter:	No
Spent Lead Acid Battery Importer:	No
Spent Lead Acid Battery Exporter:	No
Current Record:	Yes
Non Storage Recycler Activity:	No
Electronic Manifest Broker:	No
Receive Date:	20040708
Handler Name: TRINITY AUTO	
Federal Waste Generator Description:	Small Quantity Generator
State District Owner:	MA
Large Quantity Handler of Universal Waste:	No
Recognized Trader Importer:	No
Recognized Trader Exporter:	No
Spent Lead Acid Battery Importer:	No
Spent Lead Acid Battery Exporter:	No
Current Record:	No
Non Storage Recycler Activity:	Not reported
Electronic Manifest Broker:	Not reported

List of NAICS Codes and Descriptions:

TRINITY AUTO (Continued) **1007448811**

NAICS Code: 811191
NAICS Description: AUTOMOTIVE OIL CHANGE AND LUBRICATION SHOPS

Facility Has Received Notices of Violations:
Violations: No Violations Found

Evaluation Action Summary:
Evaluations: No Evaluations Found

FINDS:
Registry ID: 110063912431

Click Here for FRS Facility Detail Report:

Environmental Interest/Information System:
RCRAInfo is a national information system that supports the Resource Conservation and Recovery Act (RCRA) program through the tracking of events and activities related to facilities that generate, transport, and treat, store, or dispose of hazardous waste. RCRAInfo allows RCRA program staff to track the notification, permit, compliance, and corrective action activities required under RCRA.
MA-EPICS - Massachussetts Environmental Protection Integrated Computer System

Click this hyperlink while viewing on your computer to access additional FINDS: detail in the EDR Site Report.

ECHO:
Envid: 1007448811
Registry ID: 110063912431
DFR URL: http://echo.epa.gov/detailed-facility-report?fid=110063912431
Name: TRINITY AUTO
Address: 194 CHURCH ST
City,State,Zip: NORTHBRIDGE, MA 01588

E24 **CRYSTAL GAS** **MA SHWS** **U002009481**
NNE **175 CHURCH STREET** **MA LUST** **N/A**
1/8-1/4 **WHITINSVILLE, MA 01588** **MA AST**
0.154 mi. **MA RELEASE**
812 ft. **Site 6 of 8 in cluster E**

Relative: Higher
Actual: 327 ft.

SHWS:
Name: CRYSTAL GAS
Address: 175 CHURCH STREET
City,State,Zip: WHITINSVILLE, MA 015880000
Facility ID: 2-0020257
Source Type: UNKNOWN
Release Town: NORTHBRIDGE
Notification Date: 07/14/2017
Category: 120 DY
Associated ID: 2-0020257
Current Status: PSNC
Status Date: 07/14/2020
Phase: PHASE II
Response Action Outcome: PN
Oil Or Haz Material: Not reported

CRYSTAL GAS (Continued) **U002009481**

LUST:

Facility:

Name:	GAS STATION
Address:	175 CHURCH ST
City,State,Zip:	WHITINSVILLE, MA
Current Status:	**Response Action Outcome Not Required**
Release Tracking Number/Current Status:	2-0020315 / RAONR
Status Date:	07/14/2018
Source Type:	UST
Release Town:	NORTHBRIDGE
Notification Date:	09/25/2017
Category:	72 HR
Associated ID:	Not reported
Phase:	Not reported
Response Action Outcome:	-
Oil Or Haz Material:	Not reported
Location Type:	COMMERCIAL
Source:	UST
Source:	USTPIPE
Source:	USTOTHER

Click here to access the MA DEP site for this facility:

Chemicals:

Chemical:	Not reported
Quantity:	Not reported

Actions:

Action Type:	Immediate Response Action
Action Status:	Level I - Technical Screen Audit
Action Date:	1/30/2018
Response Action Outcome:	Not reported
Action Type:	A Notice sent to a Potentially Responsible Party (PRP)
Action Status:	A MassDEP piece of correspondence was issued (approvals, NORs, etc.
Action Date:	11/14/2017
Response Action Outcome:	Not reported
Action Type:	RNFE
Action Status:	Transmittal, Notice, or Notification Received
Action Date:	11/22/2017
Response Action Outcome:	Not reported
Action Type:	Immediate Response Action
Action Status:	Written Plan Received
Action Date:	11/22/2017
Response Action Outcome:	Not reported
Action Type:	Immediate Response Action
Action Status:	Completion Statement Received
Action Date:	11/22/2017
Response Action Outcome:	Not reported

CRYSTAL GAS (Continued) **U002009481**

Action Type:	Tier Classification
Action Status:	Transmittal, Notice, or Notification Received
Action Date:	7/14/2018
Response Action Outcome:	Not reported

Action Type:	Tier Classification
Action Status:	Tier 2 Classification
Action Date:	7/14/2018
Response Action Outcome:	Not reported

Action Type:	Tier Classification
Action Status:	RTN Linked to TCLASS Via Tier Classification Submittal
Action Date:	7/14/2018
Response Action Outcome:	Not reported

Action Type:	RAO Not Required
Action Status:	Linked to a Tier Classified Site
Action Date:	7/14/2018
Response Action Outcome:	Not reported

Action Type:	Tier Classification
Action Status:	Legal Notice Published
Action Date:	7/20/2018
Response Action Outcome:	Not reported

Action Type:	Release Disposition
Action Status:	Reportable Release under MGL 21E
Action Date:	9/25/2017
Response Action Outcome:	Not reported

Action Type:	Immediate Response Action
Action Status:	Oral Approval of Plan or Action
Action Date:	9/25/2017
Response Action Outcome:	Not reported

Facility:

Name:	GAS STATION
Address:	175 CHURCH ST
City,State,Zip:	WHITINSVILLE, MA
Current Status:	**Response Action Outcome Not Required**
Release Tracking Number/Current Status:	2-0020315 / RAONR
Status Date:	07/14/2018
Source Type:	USTOTHER
Release Town:	NORTHBRIDGE
Notification Date:	09/25/2017
Category:	72 HR
Associated ID:	Not reported
Phase:	Not reported
Response Action Outcome:	-
Oil Or Haz Material:	Not reported

Location Type:	COMMERCIAL
Source:	UST
Source:	USTPIPE
Source:	USTOTHER

CRYSTAL GAS (Continued) **U002009481**

Click here to access the MA DEP site for this facility:

Chemicals:
Chemical: Not reported
Quantity: Not reported

Actions:
Action Type: Immediate Response Action
Action Status: Level I - Technical Screen Audit
Action Date: 1/30/2018
Response Action Outcome: Not reported

Action Type: A Notice sent to a Potentially Responsible Party (PRP)
Action Status: A MassDEP piece of correspondence was issued (approvals, NORs, etc.
Action Date: 11/14/2017
Response Action Outcome: Not reported

Action Type: RNFE
Action Status: Transmittal, Notice, or Notification Received
Action Date: 11/22/2017
Response Action Outcome: Not reported

Action Type: Immediate Response Action
Action Status: Written Plan Received
Action Date: 11/22/2017
Response Action Outcome: Not reported

Action Type: Immediate Response Action
Action Status: Completion Statement Received
Action Date: 11/22/2017
Response Action Outcome: Not reported

Action Type: Tier Classification
Action Status: Transmittal, Notice, or Notification Received
Action Date: 7/14/2018
Response Action Outcome: Not reported

Action Type: Tier Classification
Action Status: Tier 2 Classification
Action Date: 7/14/2018
Response Action Outcome: Not reported

Action Type: Tier Classification
Action Status: RTN Linked to TCLASS Via Tier Classification Submittal
Action Date: 7/14/2018
Response Action Outcome: Not reported

Action Type: RAO Not Required
Action Status: Linked to a Tier Classified Site
Action Date: 7/14/2018
Response Action Outcome: Not reported

Action Type: Tier Classification
Action Status: Legal Notice Published
Action Date: 7/20/2018

CRYSTAL GAS (Continued) **U002009481**

Response Action Outcome:	Not reported
Action Type:	Release Disposition
Action Status:	Reportable Release under MGL 21E
Action Date:	9/25/2017
Response Action Outcome:	Not reported
Action Type:	Immediate Response Action
Action Status:	Oral Approval of Plan or Action
Action Date:	9/25/2017
Response Action Outcome:	Not reported

Facility:

Name:	GAS STATION
Address:	175 CHURCH ST
City,State,Zip:	WHITINSVILLE, MA
Current Status:	**Response Action Outcome Not Required**
Release Tracking Number/Current Status:	2-0020315 / RAONR
Status Date:	07/14/2018
Source Type:	USTPIPE
Release Town:	NORTHBRIDGE
Notification Date:	09/25/2017
Category:	72 HR
Associated ID:	Not reported
Phase:	Not reported
Response Action Outcome:	-
Oil Or Haz Material:	Not reported
Location Type:	COMMERCIAL
Source:	UST
Source:	USTPIPE
Source:	USTOTHER

Click here to access the MA DEP site for this facility:

Chemicals:

Chemical:	Not reported
Quantity:	Not reported

Actions:

Action Type:	Immediate Response Action
Action Status:	Level I - Technical Screen Audit
Action Date:	1/30/2018
Response Action Outcome:	Not reported
Action Type:	A Notice sent to a Potentially Responsible Party (PRP)
Action Status:	A MassDEP piece of correspondence was issued (approvals, NORs, etc.
Action Date:	11/14/2017
Response Action Outcome:	Not reported
Action Type:	RNFE
Action Status:	Transmittal, Notice, or Notification Received
Action Date:	11/22/2017
Response Action Outcome:	Not reported

CRYSTAL GAS (Continued) **U002009481**

Action Type: Immediate Response Action
Action Status: Written Plan Received
Action Date: 11/22/2017
Response Action Outcome: Not reported

Action Type: Immediate Response Action
Action Status: Completion Statement Received
Action Date: 11/22/2017
Response Action Outcome: Not reported

Action Type: Tier Classification
Action Status: Transmittal, Notice, or Notification Received
Action Date: 7/14/2018
Response Action Outcome: Not reported

Action Type: Tier Classification
Action Status: Tier 2 Classification
Action Date: 7/14/2018
Response Action Outcome: Not reported

Action Type: Tier Classification
Action Status: RTN Linked to TCLASS Via Tier Classification Submittal
Action Date: 7/14/2018
Response Action Outcome: Not reported

Action Type: RAO Not Required
Action Status: Linked to a Tier Classified Site
Action Date: 7/14/2018
Response Action Outcome: Not reported

Action Type: Tier Classification
Action Status: Legal Notice Published
Action Date: 7/20/2018
Response Action Outcome: Not reported

Action Type: Release Disposition
Action Status: Reportable Release under MGL 21E
Action Date: 9/25/2017
Response Action Outcome: Not reported

Action Type: Immediate Response Action
Action Status: Oral Approval of Plan or Action
Action Date: 9/25/2017
Response Action Outcome: Not reported

Facility:
Name: CRYSTAL GAS
Address: 175 CHURCH STREET
City,State,Zip: WHITINSVILLE, MA 015880000
Current Status: **Permanent Solution with No Conditions**
Release Tracking Number/Current Status: 2-0020257 / PSNC
Status Date: 07/14/2020
Source Type: UST
Release Town: NORTHBRIDGE
Notification Date: 07/14/2017
Category: 120 DY

CRYSTAL GAS (Continued) **U002009481**

Associated ID:	2-0020257
Phase:	PHASE II
Response Action Outcome:	PN - PN
Oil Or Haz Material:	Not reported
Location Type:	COMMERCIAL
Location Type:	PRIVPROP
Source:	UST
Source:	USTPIPE
Source:	UNKNOWN
Source:	USTOTHER

Click here to access the MA DEP site for this facility:

Chemicals:

Chemical:	Not reported
Quantity:	Not reported

Actions:

Action Type:	BOL
Action Status:	Transmittal, Notice, or Notification Received
Action Date:	10/6/2017
Response Action Outcome:	PN
Action Type:	BOL
Action Status:	NOTSHP
Action Date:	10/6/2017
Response Action Outcome:	PN
Action Type:	BOL
Action Status:	SHPFAC
Action Date:	11/15/2017
Response Action Outcome:	PN
Action Type:	Release Abatement Measure
Action Status:	Completion Statement Received
Action Date:	11/22/2017
Response Action Outcome:	PN
Action Type:	A Notice sent to a Potentially Responsible Party (PRP)
Action Status:	ALSENT
Action Date:	5/14/2018
Response Action Outcome:	PN
Action Type:	Release Disposition
Action Status:	Reportable Release under MGL 21E
Action Date:	7/14/2017
Response Action Outcome:	PN
Action Type:	RNFE
Action Status:	Transmittal, Notice, or Notification Received
Action Date:	7/14/2017
Response Action Outcome:	PN
Action Type:	Tier Classification

CRYSTAL GAS (Continued) **U002009481**

Action Status:	Transmittal, Notice, or Notification Received
Action Date:	7/14/2018
Response Action Outcome:	PN
Action Type:	Phase 1
Action Status:	Completion Statement Received
Action Date:	7/14/2018
Response Action Outcome:	PN
Action Type:	Tier Classification
Action Status:	Tier 2 Classification
Action Date:	7/14/2018
Response Action Outcome:	PN
Action Type:	Tier Classification
Action Status:	RTN Linked to TCLASS Via Tier Classification Submittal
Action Date:	7/14/2018
Response Action Outcome:	PN
Action Type:	Response Action Outcome - RAO
Action Status:	PSNRCD
Action Date:	7/14/2020
Response Action Outcome:	PN
Action Type:	Tier Classification
Action Status:	Legal Notice Published
Action Date:	7/20/2018
Response Action Outcome:	PN
Action Type:	Release Abatement Measure
Action Status:	Written Plan Received
Action Date:	8/18/2017
Response Action Outcome:	PN
Action Type:	Release Abatement Measure
Action Status:	Fee Received - FMCRA Use Only
Action Date:	8/22/2017
Response Action Outcome:	PN
Action Type:	A Notice sent to a Potentially Responsible Party (PRP)
Action Status:	A MassDEP piece of correspondence was issued (approvals, NORs, etc.
Action Date:	8/8/2017
Response Action Outcome:	PN

Facility:

Name:	CRYSTAL GAS
Address:	175 CHURCH STREET
City,State,Zip:	WHITINSVILLE, MA 015880000
Current Status:	**Permanent Solution with No Conditions**
Release Tracking Number/Current Status:	2-0020257 / PSNC
Status Date:	07/14/2020
Source Type:	USTOTHER
Release Town:	NORTHBRIDGE
Notification Date:	07/14/2017
Category:	120 DY
Associated ID:	2-0020257

CRYSTAL GAS (Continued) **U002009481**

Phase:	PHASE II
Response Action Outcome:	PN - PN
Oil Or Haz Material:	Not reported
Location Type:	COMMERCIAL
Location Type:	PRIVPROP
Source:	UST
Source:	USTPIPE
Source:	UNKNOWN
Source:	USTOTHER

Click here to access the MA DEP site for this facility:

Chemicals:

Chemical:	Not reported
Quantity:	Not reported

Actions:

Action Type:	BOL
Action Status:	Transmittal, Notice, or Notification Received
Action Date:	10/6/2017
Response Action Outcome:	PN
Action Type:	BOL
Action Status:	NOTSHP
Action Date:	10/6/2017
Response Action Outcome:	PN
Action Type:	BOL
Action Status:	SHPFAC
Action Date:	11/15/2017
Response Action Outcome:	PN
Action Type:	Release Abatement Measure
Action Status:	Completion Statement Received
Action Date:	11/22/2017
Response Action Outcome:	PN
Action Type:	A Notice sent to a Potentially Responsible Party (PRP)
Action Status:	ALSENT
Action Date:	5/14/2018
Response Action Outcome:	PN
Action Type:	Release Disposition
Action Status:	Reportable Release under MGL 21E
Action Date:	7/14/2017
Response Action Outcome:	PN
Action Type:	RNFE
Action Status:	Transmittal, Notice, or Notification Received
Action Date:	7/14/2017
Response Action Outcome:	PN
Action Type:	Tier Classification
Action Status:	Transmittal, Notice, or Notification Received

CRYSTAL GAS (Continued) **U002009481**

Action Date:	7/14/2018
Response Action Outcome:	PN
Action Type:	Phase 1
Action Status:	Completion Statement Received
Action Date:	7/14/2018
Response Action Outcome:	PN
Action Type:	Tier Classification
Action Status:	Tier 2 Classification
Action Date:	7/14/2018
Response Action Outcome:	PN
Action Type:	Tier Classification
Action Status:	RTN Linked to TCLASS Via Tier Classification Submittal
Action Date:	7/14/2018
Response Action Outcome:	PN
Action Type:	Response Action Outcome - RAO
Action Status:	PSNRCD
Action Date:	7/14/2020
Response Action Outcome:	PN
Action Type:	Tier Classification
Action Status:	Legal Notice Published
Action Date:	7/20/2018
Response Action Outcome:	PN
Action Type:	Release Abatement Measure
Action Status:	Written Plan Received
Action Date:	8/18/2017
Response Action Outcome:	PN
Action Type:	Release Abatement Measure
Action Status:	Fee Received - FMCRA Use Only
Action Date:	8/22/2017
Response Action Outcome:	PN
Action Type:	A Notice sent to a Potentially Responsible Party (PRP)
Action Status:	A MassDEP piece of correspondence was issued (approvals, NORs, etc.
Action Date:	8/8/2017
Response Action Outcome:	PN

Facility:

Name:	CRYSTAL GAS
Address:	175 CHURCH STREET
City,State,Zip:	WHITINSVILLE, MA 015880000
Current Status:	**Permanent Solution with No Conditions**
Release Tracking Number/Current Status:	2-0020257 / PSNC
Status Date:	07/14/2020
Source Type:	USTPIPE
Release Town:	NORTHBRIDGE
Notification Date:	07/14/2017
Category:	120 DY
Associated ID:	2-0020257
Phase:	PHASE II

CRYSTAL GAS (Continued) **U002009481**

Response Action Outcome: PN - PN
Oil Or Haz Material: Not reported

Location Type: COMMERCIAL
Location Type: PRIVPROP
Source: UST
Source: USTPIPE
Source: UNKNOWN
Source: USTOTHER

Click here to access the MA DEP site for this facility:

Chemicals:
Chemical: Not reported
Quantity: Not reported

Actions:
Action Type: BOL
Action Status: Transmittal, Notice, or Notification Received
Action Date: 10/6/2017
Response Action Outcome: PN

Action Type: BOL
Action Status: NOTSHP
Action Date: 10/6/2017
Response Action Outcome: PN

Action Type: BOL
Action Status: SHPFAC
Action Date: 11/15/2017
Response Action Outcome: PN

Action Type: Release Abatement Measure
Action Status: Completion Statement Received
Action Date: 11/22/2017
Response Action Outcome: PN

Action Type: A Notice sent to a Potentially Responsible Party (PRP)
Action Status: ALSENT
Action Date: 5/14/2018
Response Action Outcome: PN

Action Type: Release Disposition
Action Status: Reportable Release under MGL 21E
Action Date: 7/14/2017
Response Action Outcome: PN

Action Type: RNFE
Action Status: Transmittal, Notice, or Notification Received
Action Date: 7/14/2017
Response Action Outcome: PN

Action Type: Tier Classification
Action Status: Transmittal, Notice, or Notification Received
Action Date: 7/14/2018

CRYSTAL GAS (Continued) **U002009481**

Response Action Outcome: PN

Action Type: Phase 1
Action Status: Completion Statement Received
Action Date: 7/14/2018
Response Action Outcome: PN

Action Type: Tier Classification
Action Status: Tier 2 Classification
Action Date: 7/14/2018
Response Action Outcome: PN

Action Type: Tier Classification
Action Status: RTN Linked to TCLASS Via Tier Classification Submittal
Action Date: 7/14/2018
Response Action Outcome: PN

Action Type: Response Action Outcome - RAO
Action Status: PSNRCD
Action Date: 7/14/2020
Response Action Outcome: PN

Action Type: Tier Classification
Action Status: Legal Notice Published
Action Date: 7/20/2018
Response Action Outcome: PN

Action Type: Release Abatement Measure
Action Status: Written Plan Received
Action Date: 8/18/2017
Response Action Outcome: PN

Action Type: Release Abatement Measure
Action Status: Fee Received - FMCRA Use Only
Action Date: 8/22/2017
Response Action Outcome: PN

Action Type: A Notice sent to a Potentially Responsible Party (PRP)
Action Status: A MassDEP piece of correspondence was issued (approvals, NORs, etc.
Action Date: 8/8/2017
Response Action Outcome: PN

Facility:
Name: CRYSTAL GAS
Address: 175 CHURCH ST
City,State,Zip: WHITINSVILLE, MA 015880000
Current Status: **Response Action Outcome**
Release Tracking Number/Current Status: 2-0017903 / RAO
Status Date: 07/30/2010
Source Type: UST
Release Town: NORTHBRIDGE
Notification Date: 06/14/2010
Category: TWO HR
Associated ID: Not reported
Phase: Not reported
Response Action Outcome: A1 - A permanent solution has been achieved. Contamination has been

CRYSTAL GAS (Continued) **U002009481**

reduced to background or a threat of release has been eliminated.

Oil Or Haz Material: Oil

Location Type: COMMERCIAL
Source: UST

Click here to access the MA DEP site for this facility:

Chemicals:
Chemical: GASOLINE
Quantity: 40 gallons

Actions:
Action Type: A Notice sent to a Potentially Responsible Party (PRP)
Action Status: FLDISS
Action Date: 6/14/2010
Response Action Outcome: A permanent solution has been achieved. Contamination has been reduced to background or a threat of release has been eliminated.

Action Type: Immediate Response Action
Action Status: Oral Approval of Plan or Action
Action Date: 6/14/2010
Response Action Outcome: A permanent solution has been achieved. Contamination has been reduced to background or a threat of release has been eliminated.

Action Type: Release Disposition
Action Status: Reportable Release under MGL 21E
Action Date: 6/14/2010
Response Action Outcome: A permanent solution has been achieved. Contamination has been reduced to background or a threat of release has been eliminated.

Action Type: RNFE
Action Status: Transmittal, Notice, or Notification Received
Action Date: 7/30/2010
Response Action Outcome: A permanent solution has been achieved. Contamination has been reduced to background or a threat of release has been eliminated.

Action Type: Response Action Outcome - RAO
Action Status: RAO Statement Received
Action Date: 7/30/2010
Response Action Outcome: A permanent solution has been achieved. Contamination has been reduced to background or a threat of release has been eliminated.

Action Type: Response Action Outcome - RAO
Action Status: Level I - Technical Screen Audit
Action Date: 8/24/2010
Response Action Outcome: A permanent solution has been achieved. Contamination has been reduced to background or a threat of release has been eliminated.

Action Type: A Notice sent to a Potentially Responsible Party (PRP)
Action Status: A MassDEP piece of correspondence was issued (approvals, NORs, etc.
Action Date: 8/5/2010
Response Action Outcome: A permanent solution has been achieved. Contamination has been reduced to background or a threat of release has been eliminated.

CRYSTAL GAS (Continued) **U002009481**

AST:

Facility ID:	344748
Name:	CRYSTAL GAS
Address:	175 CHURCH ST
City,State,Zip:	WHITINSVILLE, MA 01588-0000
Owner ID:	Not reported
Owner Address:	Not reported
Owner City:	Not reported
Owner State:	Not reported
Owner Zip:	Not reported
Owner Name:	CRYSTAL GAS INC
Tank Type:	UST
Class:	STG1
Stage I Type:	Dual-Point
CARB # or System Type:	Component EVR
Test Cycle:	Annual
Date Form Mailed:	06/01/2021
Test Date:	09/27/2021
Postmark Date:	10/26/2021
Due Date:	10/26/2021
Product Type:	Screw-on
Vapor Type:	Screw-on
Form:	FormC
Form Rcvd and Complete:	Complete
Description:	Not reported
Telephone:	Not reported
Fire Department:	Not reported
Date of Inspection:	Not reported
Inspector:	Not reported
Overfill Prevention:	Not reported
Tank ID:	Not reported
Serial Number:	Not reported
Spill Prevention:	Not reported
Tank Status:	Not reported
Capacity:	Not reported
Contents:	Not reported
Tank Use:	Not reported
Tank Material:	Not reported
Tank Construction:	Not reported
Tank Leak Detection:	Not reported
Pipe Material:	Not reported
Pipe Construction:	Not reported
Pipe Leak Detection:	Not reported
Aboveground:	Not reported

Release:

Name:	CRYSTAL GAS
Address:	175 CHURCH ST
City,State,Zip:	WHITINSVILLE, MA 015880000
Release Tracking Number/Current Status:	2-0017903 / RAO
Primary ID:	Not reported
Official City:	NORTHBRIDGE
Notification:	06/14/2010
Category:	TWO HR
Status Date:	07/30/2010
Phase:	Not reported

CRYSTAL GAS (Continued) **U002009481**

Response Action Outcome: A1 - A permanent solution has been achieved. Contamination has been reduced to background or a threat of release has been eliminated.
Oil / Haz Material Type: Oil

Click here to access the MA DEP site for this facility:

Actions:

Action Type: A Notice sent to a Potentially Responsible Party (PRP)
Action Status: FLDISS
Action Date: 6/14/2010
Response Action Outcome: A permanent solution has been achieved. Contamination has been reduced to background or a threat of release has been eliminated.

Action Type: Immediate Response Action
Action Status: Oral Approval of Plan or Action
Action Date: 6/14/2010
Response Action Outcome: A permanent solution has been achieved. Contamination has been reduced to background or a threat of release has been eliminated.

Action Type: Release Disposition
Action Status: Reportable Release under MGL 21E
Action Date: 6/14/2010
Response Action Outcome: A permanent solution has been achieved. Contamination has been reduced to background or a threat of release has been eliminated.

Action Type: RNFE
Action Status: Transmittal, Notice, or Notification Received
Action Date: 7/30/2010
Response Action Outcome: A permanent solution has been achieved. Contamination has been reduced to background or a threat of release has been eliminated.

Action Type: Response Action Outcome - RAO
Action Status: RAO Statement Received
Action Date: 7/30/2010
Response Action Outcome: A permanent solution has been achieved. Contamination has been reduced to background or a threat of release has been eliminated.

Action Type: Response Action Outcome - RAO
Action Status: Level I - Technical Screen Audit
Action Date: 8/24/2010
Response Action Outcome: A permanent solution has been achieved. Contamination has been reduced to background or a threat of release has been eliminated.

Action Type: A Notice sent to a Potentially Responsible Party (PRP)
Action Status: A MassDEP piece of correspondence was issued (approvals, NORs, etc.
Action Date: 8/5/2010
Response Action Outcome: A permanent solution has been achieved. Contamination has been reduced to background or a threat of release has been eliminated.

Chemicals:

Chemical: GASOLINE
Quantity: 40 gallons
Location Type: COMMERCIAL
Source: UST

Name: CRYSTAL GAS

CRYSTAL GAS (Continued) **U002009481**

Address:	175 CHURCH STREET
City,State,Zip:	WHITINSVILLE, MA 015880000
Release Tracking Number/Current Status:	2-0020257 / PSNC
Primary ID:	2-0020257
Official City:	NORTHBRIDGE
Notification:	07/14/2017
Category:	120 DY
Status Date:	07/14/2020
Phase:	PHASE II
Response Action Outcome:	PN - PN
Oil / Haz Material Type:	Not reported

Click here to access the MA DEP site for this facility:

Actions:

Action Type:	BOL
Action Status:	Transmittal, Notice, or Notification Received
Action Date:	10/6/2017
Response Action Outcome:	PN
Action Type:	BOL
Action Status:	NOTSHP
Action Date:	10/6/2017
Response Action Outcome:	PN
Action Type:	BOL
Action Status:	SHPFAC
Action Date:	11/15/2017
Response Action Outcome:	PN
Action Type:	Release Abatement Measure
Action Status:	Completion Statement Received
Action Date:	11/22/2017
Response Action Outcome:	PN
Action Type:	A Notice sent to a Potentially Responsible Party (PRP)
Action Status:	ALSENT
Action Date:	5/14/2018
Response Action Outcome:	PN
Action Type:	Release Disposition
Action Status:	Reportable Release under MGL 21E
Action Date:	7/14/2017
Response Action Outcome:	PN
Action Type:	RNFE
Action Status:	Transmittal, Notice, or Notification Received
Action Date:	7/14/2017
Response Action Outcome:	PN
Action Type:	Tier Classification
Action Status:	Transmittal, Notice, or Notification Received
Action Date:	7/14/2018
Response Action Outcome:	PN
Action Type:	Phase 1
Action Status:	Completion Statement Received

CRYSTAL GAS (Continued) **U002009481**

Action Date:	7/14/2018
Response Action Outcome:	PN
Action Type:	Tier Classification
Action Status:	Tier 2 Classification
Action Date:	7/14/2018
Response Action Outcome:	PN
Action Type:	Tier Classification
Action Status:	RTN Linked to TCLASS Via Tier Classification Submittal
Action Date:	7/14/2018
Response Action Outcome:	PN
Action Type:	Response Action Outcome - RAO
Action Status:	PSNRCD
Action Date:	7/14/2020
Response Action Outcome:	PN
Action Type:	Tier Classification
Action Status:	Legal Notice Published
Action Date:	7/20/2018
Response Action Outcome:	PN
Action Type:	Release Abatement Measure
Action Status:	Written Plan Received
Action Date:	8/18/2017
Response Action Outcome:	PN
Action Type:	Release Abatement Measure
Action Status:	Fee Received - FMCRA Use Only
Action Date:	8/22/2017
Response Action Outcome:	PN
Action Type:	A Notice sent to a Potentially Responsible Party (PRP)
Action Status:	A MassDEP piece of correspondence was issued (approvals, NORs, etc.
Action Date:	8/8/2017
Response Action Outcome:	PN

Chemicals:

Chemical:	Not reported
Quantity:	Not reported
Location Type:	COMMERCIAL
Location Type:	PRIVPROP
Source:	UST
Source:	USTPIPE
Source:	UNKNOWN
Source:	USTOTHER
Name:	GAS STATION
Address:	175 CHURCH ST
City,State,Zip:	WHITINSVILLE, MA
Release Tracking Number/Current Status:	2-0020315 / RAONR
Primary ID:	Not reported
Official City:	NORTHBRIDGE
Notification:	09/25/2017
Category:	72 HR
Status Date:	07/14/2018

CRYSTAL GAS (Continued) **U002009481**

Phase: Not reported
Response Action Outcome: -
Oil / Haz Material Type: Not reported

Click here to access the MA DEP site for this facility:

Actions:

Action Type: Immediate Response Action
Action Status: Level I - Technical Screen Audit
Action Date: 1/30/2018
Response Action Outcome: Not reported

Action Type: A Notice sent to a Potentially Responsible Party (PRP)
Action Status: A MassDEP piece of correspondence was issued (approvals, NORs, etc.
Action Date: 11/14/2017
Response Action Outcome: Not reported

Action Type: RNFE
Action Status: Transmittal, Notice, or Notification Received
Action Date: 11/22/2017
Response Action Outcome: Not reported

Action Type: Immediate Response Action
Action Status: Written Plan Received
Action Date: 11/22/2017
Response Action Outcome: Not reported

Action Type: Immediate Response Action
Action Status: Completion Statement Received
Action Date: 11/22/2017
Response Action Outcome: Not reported

Action Type: Tier Classification
Action Status: Transmittal, Notice, or Notification Received
Action Date: 7/14/2018
Response Action Outcome: Not reported

Action Type: Tier Classification
Action Status: Tier 2 Classification
Action Date: 7/14/2018
Response Action Outcome: Not reported

Action Type: Tier Classification
Action Status: RTN Linked to TCLASS Via Tier Classification Submittal
Action Date: 7/14/2018
Response Action Outcome: Not reported

Action Type: RAO Not Required
Action Status: Linked to a Tier Classified Site
Action Date: 7/14/2018
Response Action Outcome: Not reported

Action Type: Tier Classification
Action Status: Legal Notice Published
Action Date: 7/20/2018
Response Action Outcome: Not reported

CRYSTAL GAS (Continued) **U002009481**

Action Type:	Release Disposition
Action Status:	Reportable Release under MGL 21E
Action Date:	9/25/2017
Response Action Outcome:	Not reported
Action Type:	Immediate Response Action
Action Status:	Oral Approval of Plan or Action
Action Date:	9/25/2017
Response Action Outcome:	Not reported

Chemicals:

Chemical:	Not reported
Quantity:	Not reported
Location Type:	COMMERCIAL
Source:	UST
Source:	USTPIPE
Source:	USTOTHER

E25 **SUNOCO SERVICE STA** **RCRA NonGen / NLR** **1000690402**
NNE **175 CHURCH ST** **FINDS** **MAD000638320**
1/8-1/4 **NORTHBRIDGE, MA 01534** **ECHO**
0.154 mi.
812 ft. **Site 7 of 8 in cluster E**

Relative:
Higher

Actual:
327 ft.

RCRA Listings:

Date Form Received by Agency:		19800818
Handler Name:	SUNOCO SERVICE STA	
Handler Address:		175 CHURCH ST
Handler City,State,Zip:		NORTHBRIDGE, MA 01588
EPA ID:		MAD000638320
Contact Name:		RONALD PLANTINGA
Contact Address:		175 CHURCH ST
Contact City,State,Zip:		WHITINSVILLE, MA 01588
Contact Telephone:		617-999-9999
Contact Fax:		Not reported
Contact Email:		Not reported
Contact Title:		Not reported
EPA Region:		01
Land Type:		Private
Federal Waste Generator Description:		Not a generator, verified
Non-Notifier:		Not reported
Biennial Report Cycle:		Not reported
Accessibility:		Not reported
Active Site Indicator:		Not reported
State District Owner:		MA
State District:		C
Mailing Address:		175 CHURCH ST
Mailing City,State,Zip:		WHITINSVILLE, MA 01588
Owner Name:	RONALD PLANTINGA	
Owner Type:		Private
Operator Name:	Not reported	
Operator Type:		Not reported
Short-Term Generator Activity:		No
Importer Activity:		No
Mixed Waste Generator:		No
Transporter Activity:		No
Transfer Facility Activity:		No

SUNOCO SERVICE STA (Continued) **1000690402**

Recycler Activity with Storage:	No
Small Quantity On-Site Burner Exemption:	No
Smelting Melting and Refining Furnace Exemption:	No
Underground Injection Control:	No
Off-Site Waste Receipt:	No
Universal Waste Indicator:	No
Universal Waste Destination Facility:	No
Federal Universal Waste:	No
Active Site Fed-Reg Treatment Storage and Disposal Facility:	Not reported
Active Site Converter Treatment storage and Disposal Facility:	Not reported
Active Site State-Reg Treatment Storage and Disposal Facility:	Not reported
Active Site State-Reg Handler:	---
Federal Facility Indicator:	Not reported
Hazardous Secondary Material Indicator:	NN
Sub-Part K Indicator:	Not reported
Commercial TSD Indicator:	No
Treatment Storage and Disposal Type:	Not reported
2018 GPRA Permit Baseline:	Not on the Baseline
2018 GPRA Renewals Baseline:	Not on the Baseline
Permit Renewals Workload Universe:	Not reported
Permit Workload Universe:	Not reported
Permit Progress Universe:	Not reported
Post-Closure Workload Universe:	Not reported
Closure Workload Universe:	Not reported
202 GPRA Corrective Action Baseline:	No
Corrective Action Workload Universe:	No
Subject to Corrective Action Universe:	No
Non-TSDFs Where RCRA CA has Been Imposed Universe:	No
TSDFs Potentially Subject to CA Under 3004 (u)/(v) Universe:	No
TSDFs Only Subject to CA under Discretionary Auth Universe:	No
Corrective Action Priority Ranking:	No NCAPS ranking
Environmental Control Indicator:	No
Institutional Control Indicator:	No
Human Exposure Controls Indicator:	N/A
Groundwater Controls Indicator:	N/A
Operating TSDF Universe:	Not reported
Full Enforcement Universe:	Not reported
Significant Non-Complier Universe:	No
Unaddressed Significant Non-Complier Universe:	No
Addressed Significant Non-Complier Universe:	No
Significant Non-Complier With a Compliance Schedule Universe:	No
Financial Assurance Required:	Not reported
Handler Date of Last Change:	20171020
Recognized Trader-Importer:	No
Recognized Trader-Exporter:	No
Importer of Spent Lead Acid Batteries:	No
Exporter of Spent Lead Acid Batteries:	No
Recycler Activity Without Storage:	No
Manifest Broker:	No
Sub-Part P Indicator:	No

Handler - Owner Operator:

Owner/Operator Indicator:	Owner
Owner/Operator Name: RONALD PLANTINGA	
Legal Status:	Private
Date Became Current:	20041016

SUNOCO SERVICE STA (Continued) **1000690402**

Date Ended Current:	Not reported
Owner/Operator Address:	175 CHURCH ST
Owner/Operator City,State,Zip:	WHITINSVILLE, MA 01588
Owner/Operator Telephone:	Not reported
Owner/Operator Telephone Ext:	Not reported
Owner/Operator Fax:	Not reported
Owner/Operator Email:	Not reported

Historic Generators:

Receive Date:	19800818
Handler Name: SUNOCO SERVICE STA	
Federal Waste Generator Description:	Not a generator, verified
State District Owner:	MA
Large Quantity Handler of Universal Waste:	No
Recognized Trader Importer:	No
Recognized Trader Exporter:	No
Spent Lead Acid Battery Importer:	No
Spent Lead Acid Battery Exporter:	No
Current Record:	Yes
Non Storage Recycler Activity:	Not reported
Electronic Manifest Broker:	Not reported

List of NAICS Codes and Descriptions:

NAICS Codes:	No NAICS Codes Found

Facility Has Received Notices of Violations:

Violations:	No Violations Found

Evaluation Action Summary:

Evaluations:	No Evaluations Found

FINDS:

Registry ID: 110006499529

Click Here for FRS Facility Detail Report:

Environmental Interest/Information System:

RCRAInfo is a national information system that supports the Resource Conservation and Recovery Act (RCRA) program through the tracking of events and activities related to facilities that generate, transport, and treat, store, or dispose of hazardous waste. RCRAInfo allows RCRA program staff to track the notification, permit, compliance, and corrective action activities required under RCRA.
MA-EPICS - Massachussetts Environmental Protection Integrated Computer System

Click this hyperlink while viewing on your computer to access additional FINDS: detail in the EDR Site Report.

ECHO:

Envid:	1000690402
Registry ID:	110006499529
DFR URL:	http://echo.epa.gov/detailed-facility-report?fid=110006499529
Name:	SUNOCO SERVICE STA
Address:	175 CHURCH ST

SUNOCO SERVICE STA (Continued) **1000690402**

City,State,Zip: NORTHBRIDGE, MA 01534

E26
NNE
1/8-1/4
0.154 mi.
812 ft.

CRYSTAL GAS INC
175 CHURCH ST
NORTHBRIDGE, MA 01588

MA UST **U004247157**
N/A

Site 8 of 8 in cluster E

Relative:
Higher

Actual:
327 ft.

UST:

Facility:

Name:	CRYSTAL GAS INC
Address:	175 CHURCH ST
City,State,Zip:	NORTHBRIDGE, MA 01588
Facility ID:	17132
Owner Id:	9149
Owner:	Crystal Gas Inc.
Owner Address:	175 Church St.
Owner City,St,Zip:	Whitinsville, MA 01588
Telephone:	5082341209
Description:	Retail Motor Vehicle Fuel
Facility address 2:	Not reported
Owner address 2:	Not reported
Latitude:	42.11307
Longitude:	-71.65829
Contact name:	George El Houssan
Contact address1:	175 Church St.
Contact address2:	Not reported
Contact city:	Whitinsville
Contact state:	MA
Contact zip:	01588
Contact email:	georgeelhoussan@verizon.net
Update:	2020-11-10 00:00:00
Update by:	George El Houssan
Fac status:	OPEN

Tank ID:	1
Tank Status:	**Tank Removed**
Status Date:	07/02/1987
Date Installed:	04/23/1959
Capacity:	4000.00000
Contents:	Waste Oil
Tank Usage:	Not reported
Tank Leak Detection:	Not reported
Pipe Leak Detection:	Not reported
Latitude:	Not reported
Longitude:	Not reported
Tank construct:	Not reported
Pipe construct:	Not reported
Ptype:	Not reported
Number of compartment:	Not reported
Pipe install date:	Not reported
Pipe leak install date:	Not reported
Submersible sump:	N
Submersible sump install date:	Not reported
Turbine sump:	N
Turbine sump sensor:	N

CRYSTAL GAS INC (Continued) **U004247157**

Intermediate sump: N
Intermediate sump sensor: N
Spill bucket installed date: Not reported
Spill bucket sensor: N
Overfill protect install: Not reported
Overfill protect type: Not reported
Automatic line leak detect: Not reported
Tank corrosion type: Not reported
Leak corrosion type: Not reported

Tank ID: 10
Tank Status: In Use
Status Date: 10/25/2017
Date Installed: 09/26/2017
Capacity: 6000.00000
Contents: Gasoline
Tank Usage: Motor Vehi
Tank Leak Detection: Continuous Interstitial Monitoring
Pipe Leak Detection: Continuous Interstitial Space Monitoring
Latitude: Not reported
Longitude: Not reported
Tank construct: Double-walled non-corrodible (including "composite") material (cathodic protection not required)
Pipe construct: Double-walled non-corrodible material (No corrosion protection required)
Ptype: Pressurized piping system with mechanical automatic line leak detection
Number of compartment: Not reported
Pipe install date: 10/02/2017
Pipe leak install date: 10/03/2017
Submersible sump: Y
Submersible sump install date: 10/03/2017
Turbine sump: Y
Turbine sump sensor: Y
Intermediate sump: N
Intermediate sump sensor: N
Spill bucket installed date: 10/03/2017
Spill bucket sensor: Y
Overfill protect install: 10/03/2017
Overfill protect type: Automatic shut-off valve
Automatic line leak detect: 10/03/2017
Tank corrosion type: Not reported
Leak corrosion type: Not reported

Tank ID: 2
Tank Status: Tank Removed
Status Date: 07/02/1987
Date Installed: 04/23/1959
Capacity: 4000.00000
Contents: Waste Oil
Tank Usage: Not reported
Tank Leak Detection: Not reported
Pipe Leak Detection: Not reported
Latitude: Not reported
Longitude: Not reported
Tank construct: Not reported
Pipe construct: Not reported
Ptype: Not reported

CRYSTAL GAS INC (Continued) **U004247157**

Number of compartment: Not reported
Pipe install date: Not reported
Pipe leak install date: Not reported
Submersible sump: N
Submersible sump install date: Not reported
Turbine sump: N
Turbine sump sensor: N
Intermediate sump: N
Intermediate sump sensor: N
Spill bucket installed date: Not reported
Spill bucket sensor: N
Overfill protect install: Not reported
Overfill protect type: Not reported
Automatic line leak detect: Not reported
Tank corrosion type: Not reported
Leak corrosion type: Not reported

Tank ID: 3
Tank Status: Tank Removed
Status Date: 07/02/1987
Date Installed: 04/23/1959
Capacity: 4000.00000
Contents: Waste Oil
Tank Usage: Not reported
Tank Leak Detection: Not reported
Pipe Leak Detection: Not reported
Latitude: Not reported
Longitude: Not reported
Tank construct: Not reported
Pipe construct: Not reported
Ptype: Not reported
Number of compartment: Not reported
Pipe install date: Not reported
Pipe leak install date: Not reported
Submersible sump: N
Submersible sump install date: Not reported
Turbine sump: N
Turbine sump sensor: N
Intermediate sump: N
Intermediate sump sensor: N
Spill bucket installed date: Not reported
Spill bucket sensor: N
Overfill protect install: Not reported
Overfill protect type: Not reported
Automatic line leak detect: Not reported
Tank corrosion type: Not reported
Leak corrosion type: Not reported

Tank ID: 4
Tank Status: Tank Removed
Status Date: 07/02/1987
Date Installed: 04/23/1959
Capacity: 4000.00000
Contents: Waste Oil
Tank Usage: Not reported

CRYSTAL GAS INC (Continued) **U004247157**

Tank Leak Detection: Not reported
Pipe Leak Detection: Not reported
Latitude: Not reported
Longitude: Not reported
Tank construct: Not reported
Pipe construct: Not reported
Ptype: Not reported
Number of compartment: Not reported
Pipe install date: Not reported
Pipe leak install date: Not reported
Submersible sump: N
Submersible sump install date: Not reported
Turbine sump: N
Turbine sump sensor: N
Intermediate sump: N
Intermediate sump sensor: N
Spill bucket installed date: Not reported
Spill bucket sensor: N
Overfill protect install: Not reported
Overfill protect type: Not reported
Automatic line leak detect: Not reported
Tank corrosion type: Not reported
Leak corrosion type: Not reported

Tank ID: 5
Tank Status: Tank Removed
Status Date: 07/02/1987
Date Installed: 04/23/1959
Capacity: 550.00000
Contents: Waste Oil
Tank Usage: Not reported
Tank Leak Detection: Not reported
Pipe Leak Detection: Not reported
Latitude: Not reported
Longitude: Not reported
Tank construct: Not reported
Pipe construct: Not reported
Ptype: Not reported
Number of compartment: Not reported
Pipe install date: Not reported
Pipe leak install date: Not reported
Submersible sump: N
Submersible sump install date: Not reported
Turbine sump: N
Turbine sump sensor: N
Intermediate sump: N
Intermediate sump sensor: N
Spill bucket installed date: Not reported
Spill bucket sensor: N
Overfill protect install: Not reported
Overfill protect type: Not reported
Automatic line leak detect: Not reported
Tank corrosion type: Not reported
Leak corrosion type: Not reported

CRYSTAL GAS INC (Continued) **U004247157**

Tank ID: 6
Tank Status: Tank Removed
Status Date: 09/20/2017
Date Installed: 07/02/1987
Capacity: 6000.00000
Contents: Gasoline
Tank Usage: Motor Vehi
Tank Leak Detection: In-Tank Monitoring System
Pipe Leak Detection: Annual Tightness Test of Single-Walled Pressurized Piping Systems
Latitude: 42.11310
Longitude: -71.65815
Tank construct: Single-walled metal tank (cathodic protection required)
Pipe construct: Single-walled non-corrodible material (No corrosion protection required)
Ptype: Pressurized piping system with mechanical automatic line leak detection
Number of compartment: Not reported
Pipe install date: 07/02/1987
Pipe leak install date: Not reported
Submersible sump: Y
Submersible sump install date: Not reported
Turbine sump: N
Turbine sump sensor: N
Intermediate sump: N
Intermediate sump sensor: N
Spill bucket installed date: Not reported
Spill bucket sensor: N
Overfill protect install: Not reported
Overfill protect type: Ball Float
Automatic line leak detect: Not reported
Tank corrosion type: Field Constructed Sacrificial Anode (Galvanic) System
Leak corrosion type: Not reported

Tank ID: 7
Tank Status: Tank Removed
Status Date: 09/20/2017
Date Installed: 07/02/1987
Capacity: 6000.00000
Contents: Gasoline
Tank Usage: Motor Vehi
Tank Leak Detection: In-Tank Monitoring System
Pipe Leak Detection: Annual Tightness Test of Single-Walled Pressurized Piping Systems
Latitude: 42.11308
Longitude: -71.65814
Tank construct: Single-walled metal tank (cathodic protection required)
Pipe construct: Single-walled non-corrodible material (No corrosion protection required)
Ptype: Pressurized piping system with mechanical automatic line leak detection
Number of compartment: Not reported
Pipe install date: 07/02/1987
Pipe leak install date: Not reported
Submersible sump: Y
Submersible sump install date: Not reported
Turbine sump: N
Turbine sump sensor: N
Intermediate sump: N
Intermediate sump sensor: N
Spill bucket installed date: Not reported
Spill bucket sensor: N

CRYSTAL GAS INC (Continued) **U004247157**

Overfill protect install: Not reported
Overfill protect type: Ball Float
Automatic line leak detect: Not reported
Tank corrosion type: Field Constructed Sacrificial Anode (Galvanic) System
Leak corrosion type: Not reported

Tank ID: 8
Tank Status: In Use
Status Date: 10/25/2017
Date Installed: 09/26/2017
Capacity: 2000.00000
Contents: Gasoline
Tank Usage: Motor Vehi
Tank Leak Detection: Continuous Interstitial Monitoring
Pipe Leak Detection: Continuous Interstitial Space Monitoring
Latitude: Not reported
Longitude: Not reported
Tank construct: Double-walled non-corrodible (including "composite") material (cathodic protection not required)
Pipe construct: Double-walled non-corrodible material (No corrosion protection required)
Ptype: Pressurized piping system with mechanical automatic line leak detection
Number of compartment: Not reported
Pipe install date: 10/02/2017
Pipe leak install date: 10/04/2017
Submersible sump: Y
Submersible sump install date: 10/03/2017
Turbine sump: Y
Turbine sump sensor: Y
Intermediate sump: N
Intermediate sump sensor: N
Spill bucket installed date: 10/03/2017
Spill bucket sensor: Y
Overfill protect install: 10/04/2017
Overfill protect type: Automatic shut-off valve
Automatic line leak detect: Not reported
Tank corrosion type: Not reported
Leak corrosion type: Not reported

Tank ID: 9
Tank Status: In Use
Status Date: 10/25/2017
Date Installed: 09/26/2017
Capacity: 6000.00000
Contents: Gasoline
Tank Usage: Motor Vehi
Tank Leak Detection: Continuous Interstitial Monitoring
Pipe Leak Detection: Continuous Interstitial Space Monitoring
Latitude: Not reported
Longitude: Not reported
Tank construct: Double-walled non-corrodible (including "composite") material (cathodic protection not required)
Pipe construct: Double-walled non-corrodible material (No corrosion protection required)
Ptype: Pressurized piping system with mechanical automatic line leak detection
Number of compartment: Not reported
Pipe install date: 10/02/2017
Pipe leak install date: 10/04/2017
Submersible sump: Y

CRYSTAL GAS INC (Continued) **U004247157**

Submersible sump install date: 10/03/2017
Turbine sump: Y
Turbine sump sensor: Y
Intermediate sump: N
Intermediate sump sensor: N
Spill bucket installed date: 10/03/2017
Spill bucket sensor: Y
Overfill protect install: 10/04/2017
Overfill protect type: Automatic shut-off valve
Automatic line leak detect: Not reported
Tank corrosion type: Not reported
Leak corrosion type: Not reported

27
WSW
1/8-1/4
0.159 mi.
839 ft.

NORTHBRIDGE DPW
FLETCHER ST
NORTHBRIDGE, MA 01534

MA SHWS **S102084757**
MA LUST **N/A**
MA INST CONTROL
MA RELEASE
MA ENF

Relative:
Lower

Actual:
286 ft.

SHWS:

Name:	NORTHBRIDGE DPW
Address:	FLETCHER ST
City,State,Zip:	NORTHBRIDGE, MA 015340000
Facility ID:	2-0011193
Source Type:	TANK
Release Town:	NORTHBRIDGE
Notification Date:	04/08/1996
Category:	120 DY
Associated ID:	Not reported
Current Status:	RAO
Status Date:	03/26/2002
Phase:	Not reported
Response Action Outcome:	A3
Oil Or Haz Material:	Oil

LUST:

Facility:

Name:	NORTHBRIDGE DPW
Address:	FLETCHER ST
City,State,Zip:	NORTHBRIDGE, MA 015340000
Current Status:	**Response Action Outcome**
Release Tracking Number/Current Status:	2-0011193 / RAO
Status Date:	03/26/2002
Source Type:	UST
Release Town:	NORTHBRIDGE
Notification Date:	04/08/1996
Category:	120 DY
Associated ID:	Not reported
Phase:	Not reported
Response Action Outcome:	A3 - A permanent solution has been achieved. Contamination has not been reduced to background and an Activity and use Limitation (AUL) has been implemented.
Oil Or Haz Material:	Oil
Location Type:	MUNICIPAL
Location Type:	COMMERCIAL
Source:	UST

NORTHBRIDGE DPW (Continued) **S102084757**

Source: TANK

Click here to access the MA DEP site for this facility:

Chemicals:
Chemical: #2 FUEL OIL
Quantity: 17000 parts per million

Actions:
Action Type: An activity type that is related to an Audit
Action Status: Audit Follow-up Completion Statement Received
Action Date: 1/25/2005
Response Action Outcome: A permanent solution has been achieved. Contamination has not been reduced to background and an Activity and use Limitation (AUL) has been implemented.

Action Type: Activity and Use Limitation
Action Status: Amendment Received or Issued
Action Date: 1/25/2005
Response Action Outcome: A permanent solution has been achieved. Contamination has not been reduced to background and an Activity and use Limitation (AUL) has been implemented.

Action Type: Compliance and Enforcement Action
Action Status: RFI
Action Date: 1/7/1997
Response Action Outcome: A permanent solution has been achieved. Contamination has not been reduced to background and an Activity and use Limitation (AUL) has been implemented.

Action Type: Compliance and Enforcement Action
Action Status: RFI
Action Date: 10/1/2018
Response Action Outcome: A permanent solution has been achieved. Contamination has not been reduced to background and an Activity and use Limitation (AUL) has been implemented.

Action Type: Release Abatement Measure
Action Status: Written Plan Received
Action Date: 10/19/2017
Response Action Outcome: A permanent solution has been achieved. Contamination has not been reduced to background and an Activity and use Limitation (AUL) has been implemented.

Action Type: Phase 4
Action Status: Notice of Delay in Meeting RA Deadline Received
Action Date: 11/30/2000
Response Action Outcome: A permanent solution has been achieved. Contamination has not been reduced to background and an Activity and use Limitation (AUL) has been implemented.

Action Type: An activity type that is related to an Audit
Action Status: NAFNVD
Action Date: 11/9/2020
Response Action Outcome: A permanent solution has been achieved. Contamination has not been

NORTHBRIDGE DPW (Continued) **S102084757**

reduced to background and an Activity and use Limitation (AUL) has been implemented.

Action Type: Activity and Use Limitation
Action Status: Level II - Audit Inspection
Action Date: 11/9/2020
Response Action Outcome: A permanent solution has been achieved. Contamination has not been reduced to background and an Activity and use Limitation (AUL) has been implemented.

Action Type: An activity type that is related to an Audit
Action Status: NOA
Action Date: 12/1/2003
Response Action Outcome: A permanent solution has been achieved. Contamination has not been reduced to background and an Activity and use Limitation (AUL) has been implemented.

Action Type: RLFA
Action Status: FLDRAN
Action Date: 12/10/2003
Response Action Outcome: A permanent solution has been achieved. Contamination has not been reduced to background and an Activity and use Limitation (AUL) has been implemented.

Action Type: Phase 2
Action Status: Scope of Work Received
Action Date: 2/1/1999
Response Action Outcome: A permanent solution has been achieved. Contamination has not been reduced to background and an Activity and use Limitation (AUL) has been implemented.

Action Type: Release Abatement Measure
Action Status: Status or Interim Report Received
Action Date: 2/15/2018
Response Action Outcome: A permanent solution has been achieved. Contamination has not been reduced to background and an Activity and use Limitation (AUL) has been implemented.

Action Type: Activity and Use Limitation
Action Status: Legal Notice Published
Action Date: 3/12/2002
Response Action Outcome: A permanent solution has been achieved. Contamination has not been reduced to background and an Activity and use Limitation (AUL) has been implemented.

Action Type: Response Action Outcome - RAO
Action Status: RAO Statement Received
Action Date: 3/26/2002
Response Action Outcome: A permanent solution has been achieved. Contamination has not been reduced to background and an Activity and use Limitation (AUL) has been implemented.

Action Type: Activity and Use Limitation
Action Status: Amendment Received or Issued
Action Date: 3/26/2002
Response Action Outcome: A permanent solution has been achieved. Contamination has not been reduced to background and an Activity and use Limitation (AUL) has

NORTHBRIDGE DPW (Continued) **S102084757**

been implemented.

Action Type: BOL
Action Status: Transmittal, Notice, or Notification Received
Action Date: 4/13/2018
Response Action Outcome: A permanent solution has been achieved. Contamination has not been reduced to background and an Activity and use Limitation (AUL) has been implemented.

Action Type: Phase 4
Action Status: Completion Statement Received
Action Date: 4/26/2001
Response Action Outcome: A permanent solution has been achieved. Contamination has not been reduced to background and an Activity and use Limitation (AUL) has been implemented.

Action Type: Phase 4
Action Status: As-Built Construction Report Received
Action Date: 4/26/2001
Response Action Outcome: A permanent solution has been achieved. Contamination has not been reduced to background and an Activity and use Limitation (AUL) has been implemented.

Action Type: Release Disposition
Action Status: Reportable Release under MGL 21E
Action Date: 4/8/1996
Response Action Outcome: A permanent solution has been achieved. Contamination has not been reduced to background and an Activity and use Limitation (AUL) has been implemented.

Action Type: RNF
Action Status: Reportable Release under MGL 21E
Action Date: 4/8/1996
Response Action Outcome: A permanent solution has been achieved. Contamination has not been reduced to background and an Activity and use Limitation (AUL) has been implemented.

Action Type: Tier Classification
Action Status: Transmittal, Notice, or Notification Received
Action Date: 4/9/1997
Response Action Outcome: A permanent solution has been achieved. Contamination has not been reduced to background and an Activity and use Limitation (AUL) has been implemented.

Action Type: Tier Classification
Action Status: Tier 2 Classification
Action Date: 4/9/1997
Response Action Outcome: A permanent solution has been achieved. Contamination has not been reduced to background and an Activity and use Limitation (AUL) has been implemented.

Action Type: Phase 1
Action Status: Completion Statement Received
Action Date: 4/9/1997
Response Action Outcome: A permanent solution has been achieved. Contamination has not been reduced to background and an Activity and use Limitation (AUL) has been implemented.

NORTHBRIDGE DPW (Continued) **S102084757**

Action Type: Phase 2
Action Status: Completion Statement Received
Action Date: 4/9/1999
Response Action Outcome: A permanent solution has been achieved. Contamination has not been reduced to background and an Activity and use Limitation (AUL) has been implemented.

Action Type: Phase 3
Action Status: Completion Statement Received
Action Date: 4/9/1999
Response Action Outcome: A permanent solution has been achieved. Contamination has not been reduced to background and an Activity and use Limitation (AUL) has been implemented.

Action Type: Response Action Outcome - RAO
Action Status: Level I - Technical Screen Audit
Action Date: 5/28/2002
Response Action Outcome: A permanent solution has been achieved. Contamination has not been reduced to background and an Activity and use Limitation (AUL) has been implemented.

Action Type: Phase 4
Action Status: Written Plan Received
Action Date: 6/7/2000
Response Action Outcome: A permanent solution has been achieved. Contamination has not been reduced to background and an Activity and use Limitation (AUL) has been implemented.

Action Type: A Notice sent to a Potentially Responsible Party (PRP)
Action Status: A MassDEP piece of correspondence was issued (approvals, NORs, etc.
Action Date: 7/23/1996
Response Action Outcome: A permanent solution has been achieved. Contamination has not been reduced to background and an Activity and use Limitation (AUL) has been implemented.

Action Type: Compliance and Enforcement Action
Action Status: RFI
Action Date: 7/23/1996
Response Action Outcome: A permanent solution has been achieved. Contamination has not been reduced to background and an Activity and use Limitation (AUL) has been implemented.

Action Type: An activity type that is related to an Audit
Action Status: Notice of Non-compliance related to an Audit
Action Date: 7/23/2004
Response Action Outcome: A permanent solution has been achieved. Contamination has not been reduced to background and an Activity and use Limitation (AUL) has been implemented.

Action Type: Response Action Outcome - RAO
Action Status: Level III - Comprehensive Audit
Action Date: 7/23/2004
Response Action Outcome: A permanent solution has been achieved. Contamination has not been reduced to background and an Activity and use Limitation (AUL) has been implemented.

Action Type: BOL

NORTHBRIDGE DPW (Continued) **S102084757**

Action Status: SHPFAC
Action Date: 8/16/2018
Response Action Outcome: A permanent solution has been achieved. Contamination has not been reduced to background and an Activity and use Limitation (AUL) has been implemented.

Action Type: Release Abatement Measure
Action Status: Completion Statement Received
Action Date: 8/16/2018
Response Action Outcome: A permanent solution has been achieved. Contamination has not been reduced to background and an Activity and use Limitation (AUL) has been implemented.

Action Type: RLFA
Action Status: FLDRAN
Action Date: 8/24/2018
Response Action Outcome: A permanent solution has been achieved. Contamination has not been reduced to background and an Activity and use Limitation (AUL) has been implemented.

Action Type: Activity and Use Limitation
Action Status: Level I - Technical Screen Audit
Action Date: 9/17/2003
Response Action Outcome: A permanent solution has been achieved. Contamination has not been reduced to background and an Activity and use Limitation (AUL) has been implemented.

INST CONTROL:
Name: NORTHBRIDGE DPW
Address: FLETCHER ST
City,State,Zip: NORTHBRIDGE, MA 015340000
Release Tracking Number: 2-0011193
Action Type: AUL
Action Stat: AMEND
Action Date: 01/25/2005
Response Action Outcome: A3 - A permanent solution has been achieved. Contamination has not been reduced to background and an Activity and use Limitation (AUL) has been implemented.

Name: NORTHBRIDGE DPW
Address: FLETCHER ST
City,State,Zip: NORTHBRIDGE, MA 015340000
Release Tracking Number: 2-0011193
Action Type: AUL
Action Stat: AMEND
Action Date: 03/26/2002
Response Action Outcome: A3 - A permanent solution has been achieved. Contamination has not been reduced to background and an Activity and use Limitation (AUL) has been implemented.

Name: NORTHBRIDGE DPW
Address: FLETCHER ST
City,State,Zip: NORTHBRIDGE, MA 015340000
Release Tracking Number: 2-0011193
Action Type: AUL
Action Stat: LEGNOT

NORTHBRIDGE DPW (Continued) **S102084757**

Action Date: 03/12/2002
Response Action Outcome: A3 - A permanent solution has been achieved. Contamination has not been reduced to background and an Activity and use Limitation (AUL) has been implemented.

Name: NORTHBRIDGE DPW
Address: FLETCHER ST
City,State,Zip: NORTHBRIDGE, MA 015340000
Release Tracking Number: 2-0011193
Action Type: AUL
Action Stat: SNAUDI
Action Date: 11/09/2020
Response Action Outcome: A3 - A permanent solution has been achieved. Contamination has not been reduced to background and an Activity and use Limitation (AUL) has been implemented.

Name: NORTHBRIDGE DPW
Address: FLETCHER ST
City,State,Zip: NORTHBRIDGE, MA 015340000
Release Tracking Number: 2-0011193
Action Type: AUL
Action Stat: TSAUD
Action Date: 09/17/2003
Response Action Outcome: A3 - A permanent solution has been achieved. Contamination has not been reduced to background and an Activity and use Limitation (AUL) has been implemented.

Release:
Name: NORTHBRIDGE DPW
Address: FLETCHER ST
City,State,Zip: NORTHBRIDGE, MA 015340000
Release Tracking Number/Current Status: 2-0011193 / RAO
Primary ID: Not reported
Official City: NORTHBRIDGE
Notification: 04/08/1996
Category: 120 DY
Status Date: 03/26/2002
Phase: Not reported
Response Action Outcome: A3 - A permanent solution has been achieved. Contamination has not been reduced to background and an Activity and use Limitation (AUL) has been implemented.
Oil / Haz Material Type: Oil

Click here to access the MA DEP site for this facility:

Actions:
Action Type: An activity type that is related to an Audit
Action Status: Audit Follow-up Completion Statement Received
Action Date: 1/25/2005
Response Action Outcome: A permanent solution has been achieved. Contamination has not been reduced to background and an Activity and use Limitation (AUL) has been implemented.

Action Type: Activity and Use Limitation
Action Status: Amendment Received or Issued
Action Date: 1/25/2005

NORTHBRIDGE DPW (Continued) **S102084757**

Response Action Outcome: A permanent solution has been achieved. Contamination has not been reduced to background and an Activity and use Limitation (AUL) has been implemented.

Action Type: Compliance and Enforcement Action
Action Status: RFI
Action Date: 1/7/1997
Response Action Outcome: A permanent solution has been achieved. Contamination has not been reduced to background and an Activity and use Limitation (AUL) has been implemented.

Action Type: Compliance and Enforcement Action
Action Status: RFI
Action Date: 10/1/2018
Response Action Outcome: A permanent solution has been achieved. Contamination has not been reduced to background and an Activity and use Limitation (AUL) has been implemented.

Action Type: Release Abatement Measure
Action Status: Written Plan Received
Action Date: 10/19/2017
Response Action Outcome: A permanent solution has been achieved. Contamination has not been reduced to background and an Activity and use Limitation (AUL) has been implemented.

Action Type: Phase 4
Action Status: Notice of Delay in Meeting RA Deadline Received
Action Date: 11/30/2000
Response Action Outcome: A permanent solution has been achieved. Contamination has not been reduced to background and an Activity and use Limitation (AUL) has been implemented.

Action Type: An activity type that is related to an Audit
Action Status: NAFNVD
Action Date: 11/9/2020
Response Action Outcome: A permanent solution has been achieved. Contamination has not been reduced to background and an Activity and use Limitation (AUL) has been implemented.

Action Type: Activity and Use Limitation
Action Status: Level II - Audit Inspection
Action Date: 11/9/2020
Response Action Outcome: A permanent solution has been achieved. Contamination has not been reduced to background and an Activity and use Limitation (AUL) has been implemented.

Action Type: An activity type that is related to an Audit
Action Status: NOA
Action Date: 12/1/2003
Response Action Outcome: A permanent solution has been achieved. Contamination has not been reduced to background and an Activity and use Limitation (AUL) has been implemented.

Action Type: RLFA
Action Status: FLDRAN
Action Date: 12/10/2003
Response Action Outcome: A permanent solution has been achieved. Contamination has not been

NORTHBRIDGE DPW (Continued) **S102084757**

reduced to background and an Activity and use Limitation (AUL) has been implemented.

Action Type: Phase 2
Action Status: Scope of Work Received
Action Date: 2/1/1999
Response Action Outcome: A permanent solution has been achieved. Contamination has not been reduced to background and an Activity and use Limitation (AUL) has been implemented.

Action Type: Release Abatement Measure
Action Status: Status or Interim Report Received
Action Date: 2/15/2018
Response Action Outcome: A permanent solution has been achieved. Contamination has not been reduced to background and an Activity and use Limitation (AUL) has been implemented.

Action Type: Activity and Use Limitation
Action Status: Legal Notice Published
Action Date: 3/12/2002
Response Action Outcome: A permanent solution has been achieved. Contamination has not been reduced to background and an Activity and use Limitation (AUL) has been implemented.

Action Type: Response Action Outcome - RAO
Action Status: RAO Statement Received
Action Date: 3/26/2002
Response Action Outcome: A permanent solution has been achieved. Contamination has not been reduced to background and an Activity and use Limitation (AUL) has been implemented.

Action Type: Activity and Use Limitation
Action Status: Amendment Received or Issued
Action Date: 3/26/2002
Response Action Outcome: A permanent solution has been achieved. Contamination has not been reduced to background and an Activity and use Limitation (AUL) has been implemented.

Action Type: BOL
Action Status: Transmittal, Notice, or Notification Received
Action Date: 4/13/2018
Response Action Outcome: A permanent solution has been achieved. Contamination has not been reduced to background and an Activity and use Limitation (AUL) has been implemented.

Action Type: Phase 4
Action Status: Completion Statement Received
Action Date: 4/26/2001
Response Action Outcome: A permanent solution has been achieved. Contamination has not been reduced to background and an Activity and use Limitation (AUL) has been implemented.

Action Type: Phase 4
Action Status: As-Built Construction Report Received
Action Date: 4/26/2001
Response Action Outcome: A permanent solution has been achieved. Contamination has not been reduced to background and an Activity and use Limitation (AUL) has

NORTHBRIDGE DPW (Continued) **S102084757**

been implemented.

Action Type: Release Disposition
Action Status: Reportable Release under MGL 21E
Action Date: 4/8/1996
Response Action Outcome: A permanent solution has been achieved. Contamination has not been reduced to background and an Activity and use Limitation (AUL) has been implemented.

Action Type: RNF
Action Status: Reportable Release under MGL 21E
Action Date: 4/8/1996
Response Action Outcome: A permanent solution has been achieved. Contamination has not been reduced to background and an Activity and use Limitation (AUL) has been implemented.

Action Type: Tier Classification
Action Status: Transmittal, Notice, or Notification Received
Action Date: 4/9/1997
Response Action Outcome: A permanent solution has been achieved. Contamination has not been reduced to background and an Activity and use Limitation (AUL) has been implemented.

Action Type: Tier Classification
Action Status: Tier 2 Classification
Action Date: 4/9/1997
Response Action Outcome: A permanent solution has been achieved. Contamination has not been reduced to background and an Activity and use Limitation (AUL) has been implemented.

Action Type: Phase 1
Action Status: Completion Statement Received
Action Date: 4/9/1997
Response Action Outcome: A permanent solution has been achieved. Contamination has not been reduced to background and an Activity and use Limitation (AUL) has been implemented.

Action Type: Phase 2
Action Status: Completion Statement Received
Action Date: 4/9/1999
Response Action Outcome: A permanent solution has been achieved. Contamination has not been reduced to background and an Activity and use Limitation (AUL) has been implemented.

Action Type: Phase 3
Action Status: Completion Statement Received
Action Date: 4/9/1999
Response Action Outcome: A permanent solution has been achieved. Contamination has not been reduced to background and an Activity and use Limitation (AUL) has been implemented.

Action Type: Response Action Outcome - RAO
Action Status: Level I - Technical Screen Audit
Action Date: 5/28/2002
Response Action Outcome: A permanent solution has been achieved. Contamination has not been reduced to background and an Activity and use Limitation (AUL) has been implemented.

NORTHBRIDGE DPW (Continued) **S102084757**

Action Type: Phase 4
Action Status: Written Plan Received
Action Date: 6/7/2000
Response Action Outcome: A permanent solution has been achieved. Contamination has not been reduced to background and an Activity and use Limitation (AUL) has been implemented.

Action Type: A Notice sent to a Potentially Responsible Party (PRP)
Action Status: A MassDEP piece of correspondence was issued (approvals, NORs, etc.
Action Date: 7/23/1996
Response Action Outcome: A permanent solution has been achieved. Contamination has not been reduced to background and an Activity and use Limitation (AUL) has been implemented.

Action Type: Compliance and Enforcement Action
Action Status: RFI
Action Date: 7/23/1996
Response Action Outcome: A permanent solution has been achieved. Contamination has not been reduced to background and an Activity and use Limitation (AUL) has been implemented.

Action Type: An activity type that is related to an Audit
Action Status: Notice of Non-compliance related to an Audit
Action Date: 7/23/2004
Response Action Outcome: A permanent solution has been achieved. Contamination has not been reduced to background and an Activity and use Limitation (AUL) has been implemented.

Action Type: Response Action Outcome - RAO
Action Status: Level III - Comprehensive Audit
Action Date: 7/23/2004
Response Action Outcome: A permanent solution has been achieved. Contamination has not been reduced to background and an Activity and use Limitation (AUL) has been implemented.

Action Type: BOL
Action Status: SHPFAC
Action Date: 8/16/2018
Response Action Outcome: A permanent solution has been achieved. Contamination has not been reduced to background and an Activity and use Limitation (AUL) has been implemented.

Action Type: Release Abatement Measure
Action Status: Completion Statement Received
Action Date: 8/16/2018
Response Action Outcome: A permanent solution has been achieved. Contamination has not been reduced to background and an Activity and use Limitation (AUL) has been implemented.

Action Type: RLFA
Action Status: FLDRAN
Action Date: 8/24/2018
Response Action Outcome: A permanent solution has been achieved. Contamination has not been reduced to background and an Activity and use Limitation (AUL) has been implemented.

Action Type: Activity and Use Limitation

NORTHBRIDGE DPW (Continued) **S102084757**

Action Status: Level I - Technical Screen Audit
Action Date: 9/17/2003
Response Action Outcome: A permanent solution has been achieved. Contamination has not been reduced to background and an Activity and use Limitation (AUL) has been implemented.

Chemicals:
Chemical: #2 FUEL OIL
Quantity: 17000 parts per million
Location Type: MUNICIPAL
Location Type: COMMERCIAL
Source: UST
Source: TANK

ENFORCEMENT:
Name: SPB CONTRACTING, INC.
Address: FLETCHER ST
City,State,Zip: NORTHBRIDGE, MA 015340000
Region: CERO
DEP Region: CERO
DEP Program: 3a
DEP Bureau: BWSC
Program: BWSC
Program Id: 2-0011193
High Or Low Level Enforcement: LLE
FMF #: Not reported
Comptroller Billing Name: Not reported
Town Where Violation Occurred: NORTHBRIDGE
Date Executed: 10/01/2018
ENF #: 00005746
Document Type: IDL
AG Ref (Y/N): NO
Doc Archived (Y/N): Not reported
EJ Community (Y/N): NO
Regional Comment: Not reported
Final Payment Due Date: Not reported
ACOP $: Not reported
PAN $: Not reported
EMS (Y/N): Not reported
EMS$: Not reported
SEP (Y/N): Not reported
SEP $: Not reported
Demand $: Not reported
Suspended $: Not reported
Ownership: Commercially Owned

F28 **IN FRONT OF CHURCH** **MA SHWS** **S108962775**
West **31 LINWOOD ST** **MA RELEASE** **N/A**
1/8-1/4 **NORTHBRIDGE CENTER, MA**
0.188 mi.
991 ft. **Site 1 of 4 in cluster F**

Relative:
Higher

Actual:
302 ft.

SHWS:
Name: IN FRONT OF CHURCH
Address: 31 LINWOOD ST
City,State,Zip: NORTHBRIDGE CENTER, MA
Facility ID: 2-0016884

IN FRONT OF CHURCH (Continued) **S108962775**

Source Type:	FUELTANK
Release Town:	NORTHBRIDGE
Notification Date:	11/16/2007
Category:	TWO HR
Associated ID:	Not reported
Current Status:	RAO
Status Date:	12/05/2007
Phase:	Not reported
Response Action Outcome:	A1
Oil Or Haz Material:	Not reported

Name:	IN FRONT OF CHURCH
Address:	31 LINWOOD ST
City,State,Zip:	NORTHBRIDGE CENTER, MA
Facility ID:	2-0016884
Source Type:	VEHICLE
Release Town:	NORTHBRIDGE
Notification Date:	11/16/2007
Category:	TWO HR
Associated ID:	Not reported
Current Status:	RAO
Status Date:	12/05/2007
Phase:	Not reported
Response Action Outcome:	A1
Oil Or Haz Material:	Not reported

Release:

Name:	IN FRONT OF CHURCH
Address:	31 LINWOOD ST
City,State,Zip:	NORTHBRIDGE CENTER, MA
Release Tracking Number/Current Status:	2-0016884 / RAO
Primary ID:	Not reported
Official City:	NORTHBRIDGE
Notification:	11/16/2007
Category:	TWO HR
Status Date:	12/05/2007
Phase:	Not reported
Response Action Outcome:	A1 - A permanent solution has been achieved. Contamination has been reduced to background or a threat of release has been eliminated.
Oil / Haz Material Type:	Not reported

Click here to access the MA DEP site for this facility:

Actions:

Action Type:	Immediate Response Action
Action Status:	Oral Approval of Plan or Action
Action Date:	11/16/2007
Response Action Outcome:	A permanent solution has been achieved. Contamination has been reduced to background or a threat of release has been eliminated.

Action Type:	Release Disposition
Action Status:	Reportable Release under MGL 21E
Action Date:	11/16/2007
Response Action Outcome:	A permanent solution has been achieved. Contamination has been reduced to background or a threat of release has been eliminated.

IN FRONT OF CHURCH (Continued) **S108962775**

Action Type: RNF
Action Status: Reportable Release under MGL 21E
Action Date: 12/5/2007
Response Action Outcome: A permanent solution has been achieved. Contamination has been reduced to background or a threat of release has been eliminated.

Action Type: Response Action Outcome - RAO
Action Status: RAO Statement Received
Action Date: 12/5/2007
Response Action Outcome: A permanent solution has been achieved. Contamination has been reduced to background or a threat of release has been eliminated.

Action Type: Response Action Outcome - RAO
Action Status: Level I - Technical Screen Audit
Action Date: 2/20/2008
Response Action Outcome: A permanent solution has been achieved. Contamination has been reduced to background or a threat of release has been eliminated.

Chemicals:
Chemical: DIESEL
Quantity: 15 gallons
Location Type: ROADWAY
Source: FUELTANK
Source: VEHICLE

---

29 NW 1/8-1/4 0.199 mi. 1050 ft. | **EAGLE PRINTING COMPANY** | **MA SHWS** | **S104905203**
6 8 PINE ST | **MA RELEASE** | **N/A**
NORTHBRIDGE, MA 01534

Relative: Higher
Actual: 308 ft.

SHWS:
Name: EAGLE PRINTING COMPANY
Address: 6 8 PINE ST
City,State,Zip: NORTHBRIDGE, MA 01534
Facility ID: 2-0000502
Source Type: Not reported
Release Town: NORTHBRIDGE
Notification Date: 04/15/1989
Category: NONE
Associated ID: Not reported
Current Status: RAO
Status Date: 10/18/1994
Phase: Not reported
Response Action Outcome: A1
Oil Or Haz Material: Not reported

Release:
Name: EAGLE PRINTING COMPANY
Address: 6 8 PINE ST
City,State,Zip: NORTHBRIDGE, MA 01534
Release Tracking Number/Current Status: 2-0000502 / RAO
Primary ID: Not reported
Official City: NORTHBRIDGE
Notification: 04/15/1989
Category: NONE
Status Date: 10/18/1994

EAGLE PRINTING COMPANY (Continued) **S104905203**

Phase: Not reported
Response Action Outcome: A1 - A permanent solution has been achieved. Contamination has been reduced to background or a threat of release has been eliminated.
Oil / Haz Material Type: Not reported

Click here to access the MA DEP site for this facility:

Actions:
Action Type: Response Action Outcome - RAO
Action Status: RAO Statement Received
Action Date: 10/18/1994
Response Action Outcome: A permanent solution has been achieved. Contamination has been reduced to background or a threat of release has been eliminated.

Action Type: Release Disposition
Action Status: Valid Transition Site
Action Date: 4/15/1989
Response Action Outcome: A permanent solution has been achieved. Contamination has been reduced to background or a threat of release has been eliminated.

Action Type: A Notice sent to a Potentially Responsible Party (PRP)
Action Status: A MassDEP piece of correspondence was issued (approvals, NORs, etc.
Action Date: 5/3/1989
Response Action Outcome: A permanent solution has been achieved. Contamination has been reduced to background or a threat of release has been eliminated.

Chemicals:
Chemical: UNKNOWN
Quantity: Not reported

F30 **WHITTINSVILLE REDEVELOPMENT** **NY MANIFEST** **1009222282**
West **1 MAIN STREET** **N/A**
1/8-1/4 **WHITTINSVILLE, MA 01538**
0.215 mi.
1134 ft. **Site 2 of 4 in cluster F**

Relative:
Higher

Actual:
301 ft.

NY MANIFEST:
Name: WHITTINSVILLE REDEVELOPMENT
Address: 1 MAIN STREET
City,State,Zip: WHITTINSVILLE, MA 01538
Country: USA
EPA ID: MAP000021746
Facility Status: Not reported
Location Address 1: 1 MAIN STREET
Code: BP
Location Address 2: Not reported
Total Tanks: Not reported
Location City: WHITTINSVILLE
Location State: MA
Location Zip: 01538
Location Zip 4: Not reported

NY MANIFEST:
EPAID: MAP000021746
Mailing Name: WHITTINSVILLE REDEVELOPMENT
Mailing Contact: WHITTINSVILLE REDEVELOPMENT
Mailing Address 1: 1 MAIN STREET

WHITTINSVILLE REDEVELOPMENT (Continued) **1009222282**

Mailing Address 2:	Not reported
Mailing City:	WHITTENSVILLE
Mailing State:	MA
Mailing Zip:	01538
Mailing Zip 4:	Not reported
Mailing Country:	USA
Mailing Phone:	6172346301

F31 **TOWN HALL ANNEX** **MA HW GEN** **S123243957**
West **14 HILL ST** **N/A**
1/8-1/4 **WHITINSVILLE, MA 01588**
0.230 mi.
1217 ft. **Site 3 of 4 in cluster F**

Relative:
Higher

Actual:
310 ft.

HW GEN:

Name:	TOWN HALL ANNEX
Address:	14 HILL ST
City,State,Zip:	WHITINSVILLE, MA 01588
EPA Id:	MAR000531632
RCRA Generator Status:	Not reported
State Generator Status:	VQG-MA

F32 **TOWN HALL ANNEX - TEMPORARY ID** **RCRA NonGen / NLR** **1024882746**
West **14 HILL ST.** **MAR000531632**
1/8-1/4 **WHITINSVILLE, MA 01588**
0.230 mi.
1217 ft. **Site 4 of 4 in cluster F**

Relative:
Higher

Actual:
310 ft.

RCRA Listings:

Date Form Received by Agency:	20180924
Handler Name:	TOWN HALL ANNEX - TEMPORARY ID
Handler Address:	14 HILL ST.
Handler City,State,Zip:	WHITINSVILLE, MA 01588
EPA ID:	MAR000531632
Contact Name:	JAMIE LUCHINI
Contact Address:	Not reported
Contact City,State,Zip:	Not reported
Contact Telephone:	508-234-3581
Contact Fax:	Not reported
Contact Email:	JLUCHINI@NORTHBRIDGEMASS.ORG
Contact Title:	HIGHWAY SUPERINTENDENT
EPA Region:	01
Land Type:	Municipal
Federal Waste Generator Description:	Not a generator, verified
Non-Notifier:	Not reported
Biennial Report Cycle:	Not reported
Accessibility:	Not reported
Active Site Indicator:	State-specific Activities
State District Owner:	MA
State District:	CE
Mailing Address:	FLETCHER ST.
Mailing City,State,Zip:	WHITINSVILLE, MA 01588
Owner Name:	TOWN OF NORTHBRIDGE
Owner Type:	Municipal
Operator Name:	TOWN OF NORTHBRIDGE

TOWN HALL ANNEX - TEMPORARY ID (Continued) **1024882746**

Operator Type:	Municipal
Short-Term Generator Activity:	No
Importer Activity:	No
Mixed Waste Generator:	No
Transporter Activity:	No
Transfer Facility Activity:	No
Recycler Activity with Storage:	No
Small Quantity On-Site Burner Exemption:	No
Smelting Melting and Refining Furnace Exemption:	No
Underground Injection Control:	No
Off-Site Waste Receipt:	No
Universal Waste Indicator:	No
Universal Waste Destination Facility:	No
Federal Universal Waste:	No
Active Site Fed-Reg Treatment Storage and Disposal Facility:	Not reported
Active Site Converter Treatment storage and Disposal Facility:	Not reported
Active Site State-Reg Treatment Storage and Disposal Facility:	Not reported
Active Site State-Reg Handler:	--Y
Federal Facility Indicator:	Not reported
Hazardous Secondary Material Indicator:	N
Sub-Part K Indicator:	Not reported
Commercial TSD Indicator:	No
Treatment Storage and Disposal Type:	Not reported
2018 GPRA Permit Baseline:	Not on the Baseline
2018 GPRA Renewals Baseline:	Not on the Baseline
Permit Renewals Workload Universe:	Not reported
Permit Workload Universe:	Not reported
Permit Progress Universe:	Not reported
Post-Closure Workload Universe:	Not reported
Closure Workload Universe:	Not reported
202 GPRA Corrective Action Baseline:	No
Corrective Action Workload Universe:	No
Subject to Corrective Action Universe:	No
Non-TSDFs Where RCRA CA has Been Imposed Universe:	No
TSDFs Potentially Subject to CA Under 3004 (u)/(v) Universe:	No
TSDFs Only Subject to CA under Discretionary Auth Universe:	No
Corrective Action Priority Ranking:	No NCAPS ranking
Environmental Control Indicator:	No
Institutional Control Indicator:	No
Human Exposure Controls Indicator:	N/A
Groundwater Controls Indicator:	N/A
Operating TSDF Universe:	Not reported
Full Enforcement Universe:	Not reported
Significant Non-Complier Universe:	No
Unaddressed Significant Non-Complier Universe:	No
Addressed Significant Non-Complier Universe:	No
Significant Non-Complier With a Compliance Schedule Universe:	No
Financial Assurance Required:	Not reported
Handler Date of Last Change:	20180924
Recognized Trader-Importer:	No
Recognized Trader-Exporter:	No
Importer of Spent Lead Acid Batteries:	No
Exporter of Spent Lead Acid Batteries:	No
Recycler Activity Without Storage:	No
Manifest Broker:	No
Sub-Part P Indicator:	No

TOWN HALL ANNEX - TEMPORARY ID (Continued) **1024882746**

Handler - Owner Operator:

Owner/Operator Indicator:	Owner
Owner/Operator Name: TOWN OF NORTHBRIDGE	
Legal Status:	Municipal
Date Became Current:	Not reported
Date Ended Current:	Not reported
Owner/Operator Address:	7 MAIN ST.
Owner/Operator City,State,Zip:	WHITINSVILLE, MA 01588
Owner/Operator Telephone:	Not reported
Owner/Operator Telephone Ext:	Not reported
Owner/Operator Fax:	Not reported
Owner/Operator Email:	Not reported

Owner/Operator Indicator:	Operator
Owner/Operator Name: TOWN OF NORTHBRIDGE	
Legal Status:	Municipal
Date Became Current:	Not reported
Date Ended Current:	Not reported
Owner/Operator Address:	7 MAIN ST
Owner/Operator City,State,Zip:	WHITINSVILLE, MA 01588
Owner/Operator Telephone:	Not reported
Owner/Operator Telephone Ext:	Not reported
Owner/Operator Fax:	Not reported
Owner/Operator Email:	Not reported

Historic Generators:

Receive Date:	20180924
Handler Name:	TOWN HALL ANNEX - TEMPORARY ID
Federal Waste Generator Description:	Not a generator, verified
State District Owner:	MA
Large Quantity Handler of Universal Waste:	No
Recognized Trader Importer:	No
Recognized Trader Exporter:	No
Spent Lead Acid Battery Importer:	No
Spent Lead Acid Battery Exporter:	No
Current Record:	Yes
Non Storage Recycler Activity:	No
Electronic Manifest Broker:	No

List of NAICS Codes and Descriptions:

NAICS Code:	92119
NAICS Description:	OTHER GENERAL GOVERNMENT SUPPORT

Facility Has Received Notices of Violations:

Violations:	No Violations Found

Evaluation Action Summary:

Evaluations:	No Evaluations Found

G33 West 1/8-1/4 0.232 mi. 1226 ft. | **TOWN HALL**
7 MAIN STREET
WHITINSVILLE, MA 01588

Site 1 of 3 in cluster G

RCRA NonGen / NLR | **1025885343**
MAR000567073

Relative: Lower

Actual: 295 ft.

RCRA Listings:

Date Form Received by Agency:		20190924
Handler Name:	TOWN HALL	
Handler Address:		7 MAIN STREET
Handler City,State,Zip:		WHITINSVILLE, MA 01588
EPA ID:		MAR000567073
Contact Name:		JAMIE C LUCHINI
Contact Address:		PO BOX 88
Contact City,State,Zip:		WHITINSVILLE, MA 01588
Contact Telephone:		508-234-3581
Contact Fax:		Not reported
Contact Email:		JLUCHINI@NORTHBRIDGEMASS.ORG
Contact Title:		HIGHWAY SUPERINTENDENT
EPA Region:		01
Land Type:		Municipal
Federal Waste Generator Description:		Not a generator, verified
Non-Notifier:		Not reported
Biennial Report Cycle:		Not reported
Accessibility:		Not reported
Active Site Indicator:		State-specific Activities
State District Owner:		MA
State District:		CE
Mailing Address:		PO BOX 88
Mailing City,State,Zip:		WHITINSVILLE, MA 01588
Owner Name:	TOWN OF NORTHBRIDGE	
Owner Type:		Municipal
Operator Name:	JAMIE LUCHINI	
Operator Type:		Municipal
Short-Term Generator Activity:		No
Importer Activity:		No
Mixed Waste Generator:		No
Transporter Activity:		No
Transfer Facility Activity:		No
Recycler Activity with Storage:		No
Small Quantity On-Site Burner Exemption:		No
Smelting Melting and Refining Furnace Exemption:		No
Underground Injection Control:		No
Off-Site Waste Receipt:		No
Universal Waste Indicator:		No
Universal Waste Destination Facility:		No
Federal Universal Waste:		No
Active Site Fed-Reg Treatment Storage and Disposal Facility:		Not reported
Active Site Converter Treatment storage and Disposal Facility:		Not reported
Active Site State-Reg Treatment Storage and Disposal Facility:		Not reported
Active Site State-Reg Handler:		--Y
Federal Facility Indicator:		Not reported
Hazardous Secondary Material Indicator:		N
Sub-Part K Indicator:		Not reported
Commercial TSD Indicator:		No
Treatment Storage and Disposal Type:		Not reported
2018 GPRA Permit Baseline:		Not on the Baseline
2018 GPRA Renewals Baseline:		Not on the Baseline
Permit Renewals Workload Universe:		Not reported

TOWN HALL (Continued) **1025885343**

Permit Workload Universe:	Not reported
Permit Progress Universe:	Not reported
Post-Closure Workload Universe:	Not reported
Closure Workload Universe:	Not reported
202 GPRA Corrective Action Baseline:	No
Corrective Action Workload Universe:	No
Subject to Corrective Action Universe:	No
Non-TSDFs Where RCRA CA has Been Imposed Universe:	No
TSDFs Potentially Subject to CA Under 3004 (u)/(v) Universe:	No
TSDFs Only Subject to CA under Discretionary Auth Universe:	No
Corrective Action Priority Ranking:	No NCAPS ranking
Environmental Control Indicator:	No
Institutional Control Indicator:	No
Human Exposure Controls Indicator:	N/A
Groundwater Controls Indicator:	N/A
Operating TSDF Universe:	Not reported
Full Enforcement Universe:	Not reported
Significant Non-Complier Universe:	No
Unaddressed Significant Non-Complier Universe:	No
Addressed Significant Non-Complier Universe:	No
Significant Non-Complier With a Compliance Schedule Universe:	No
Financial Assurance Required:	Not reported
Handler Date of Last Change:	20190930
Recognized Trader-Importer:	No
Recognized Trader-Exporter:	No
Importer of Spent Lead Acid Batteries:	No
Exporter of Spent Lead Acid Batteries:	No
Recycler Activity Without Storage:	No
Manifest Broker:	No
Sub-Part P Indicator:	No

Handler - Owner Operator:

Owner/Operator Indicator:	Operator
Owner/Operator Name: JAMIE LUCHINI	
Legal Status:	Municipal
Date Became Current:	Not reported
Date Ended Current:	Not reported
Owner/Operator Address:	PO BOX 88
Owner/Operator City,State,Zip:	WHITINSVILLE, MA 01588
Owner/Operator Telephone:	Not reported
Owner/Operator Telephone Ext:	Not reported
Owner/Operator Fax:	Not reported
Owner/Operator Email:	Not reported

Owner/Operator Indicator:	Owner
Owner/Operator Name: TOWN OF NORTHBRIDGE	
Legal Status:	Municipal
Date Became Current:	Not reported
Date Ended Current:	Not reported
Owner/Operator Address:	7 MAIN STREET
Owner/Operator City,State,Zip:	WHITINSVILLE, MA 01588
Owner/Operator Telephone:	Not reported
Owner/Operator Telephone Ext:	Not reported
Owner/Operator Fax:	Not reported
Owner/Operator Email:	Not reported

TOWN HALL (Continued) **1025885343**

Historic Generators:

Receive Date:	20190924
Handler Name: TOWN HALL	
Federal Waste Generator Description:	Not a generator, verified
State District Owner:	MA
Large Quantity Handler of Universal Waste:	No
Recognized Trader Importer:	No
Recognized Trader Exporter:	No
Spent Lead Acid Battery Importer:	No
Spent Lead Acid Battery Exporter:	No
Current Record:	Yes
Non Storage Recycler Activity:	No
Electronic Manifest Broker:	No

List of NAICS Codes and Descriptions:

NAICS Code:	237120
NAICS Description:	OIL AND GAS PIPELINE AND RELATED STRUCTURES CONSTRUCTION

Facility Has Received Notices of Violations:

Violations:	No Violations Found

Evaluation Action Summary:

Evaluations:	No Evaluations Found

G34 **TOWN HALL** **MA HW GEN** **S125681841**
West **7 MAIN ST** **N/A**
1/8-1/4 **WHITINSVILLE, MA 01588**
0.232 mi.
1226 ft. **Site 2 of 3 in cluster G**

Relative:
Lower

Actual:
295 ft.

HW GEN:

Name:	TOWN HALL
Address:	7 MAIN ST
City,State,Zip:	WHITINSVILLE, MA 01588
EPA Id:	MAR000567073
RCRA Generator Status:	Not reported
State Generator Status:	VQG-MA

G35 **BEKS WELDING AND FUEL CORP** **MA LUST** **S108962713**
West **32 MAIN STREET** **MA RELEASE** **N/A**
1/4-1/2 **MANCHAUG, MA 01526**
0.256 mi.
1353 ft. **Site 3 of 3 in cluster G**

Relative:
Higher

Actual:
305 ft.

LUST:

Facility:

Name:	BEKS WELDING AND FUEL CORP
Address:	32 MAIN STREET
City,State,Zip:	MANCHAUG, MA 015260000
Current Status:	**Response Action Outcome Not Required**
Release Tracking Number/Current Status:	2-0019316 / RAONR
Status Date:	11/25/2014
Source Type:	UST

BEKS WELDING AND FUEL CORP (Continued) **S108962713**

Release Town:	SUTTON
Notification Date:	09/26/2014
Category:	72 HR
Associated ID:	Not reported
Phase:	Not reported
Response Action Outcome:	-
Oil Or Haz Material:	Oil
Location Type:	COMMERCIAL
Location Type:	RESIDNTIAL
Source:	USTOTHER
Source:	UST

Click here to access the MA DEP site for this facility:

Chemicals:

Chemical:	GASOLINE
Quantity:	4 inches

Actions:

Action Type:	Tier Classification
Action Status:	RTN Linked to TCLASS Via IRA Completion Statement
Action Date:	1/15/2009
Response Action Outcome:	Not reported
Action Type:	Tier Classification
Action Status:	RTN Linked to TCLASS Via Tier Classification Submittal
Action Date:	1/28/2000
Response Action Outcome:	Not reported
Action Type:	A Notice sent to a Potentially Responsible Party (PRP)
Action Status:	A MassDEP piece of correspondence was issued (approvals, NORs, etc.
Action Date:	10/10/2014
Response Action Outcome:	Not reported
Action Type:	RNFE
Action Status:	Transmittal, Notice, or Notification Received
Action Date:	10/29/2014
Response Action Outcome:	Not reported
Action Type:	Tier Classification
Action Status:	RTN Linked to TCLASS Via Tier Classification Submittal
Action Date:	11/25/2014
Response Action Outcome:	Not reported
Action Type:	Immediate Response Action
Action Status:	Completion Statement Received
Action Date:	11/25/2014
Response Action Outcome:	Not reported
Action Type:	Tier Classification
Action Status:	RTN Linked to TCLASS Via IRA Completion Statement
Action Date:	11/25/2014
Response Action Outcome:	Not reported

BEKS WELDING AND FUEL CORP (Continued) **S108962713**

Action Type: RAO Not Required
Action Status: Linked to a Tier Classified Site
Action Date: 11/25/2014
Response Action Outcome: Not reported

Action Type: Immediate Response Action
Action Status: Level I - Technical Screen Audit
Action Date: 12/10/2014
Response Action Outcome: Not reported

Action Type: Tier Classification
Action Status: Transmittal, Notice, or Notification Received
Action Date: 12/19/1997
Response Action Outcome: Not reported

Action Type: Tier Classification
Action Status: Tier 2 Classification
Action Date: 12/19/1997
Response Action Outcome: Not reported

Action Type: Tier Classification
Action Status: Revised Statement or Transmittal Received
Action Date: 3/14/2008
Response Action Outcome: Not reported

Action Type: Tier Classification
Action Status: Tier 2 Extension
Action Date: 3/14/2008
Response Action Outcome: Not reported

Action Type: Tier Classification
Action Status: RTN Linked to TCLASS Via Tier Classification Submittal
Action Date: 3/14/2008
Response Action Outcome: Not reported

Action Type: Tier Classification
Action Status: Tier 2 Extension
Action Date: 4/6/2007
Response Action Outcome: Not reported

Action Type: Tier Classification
Action Status: RTN Linked to TCLASS Via IRA Completion Statement
Action Date: 9/2/1998
Response Action Outcome: Not reported

Action Type: Tier Classification
Action Status: RTN Linked to TCLASS Via Tier Classification Submittal
Action Date: 9/22/2006
Response Action Outcome: Not reported

Action Type: Immediate Response Action
Action Status: Oral Approval of Plan or Action
Action Date: 9/26/2014
Response Action Outcome: Not reported

Action Type: Release Disposition
Action Status: Reportable Release under MGL 21E

BEKS WELDING AND FUEL CORP (Continued) **S108962713**

Action Date:	9/26/2014
Response Action Outcome:	Not reported

Facility:

Name:	BEKS WELDING AND FUEL CORP
Address:	32 MAIN STREET
City,State,Zip:	MANCHAUG, MA 015260000
Current Status:	**Response Action Outcome Not Required**
Release Tracking Number/Current Status:	2-0019316 / RAONR
Status Date:	11/25/2014
Source Type:	USTOTHER
Release Town:	SUTTON
Notification Date:	09/26/2014
Category:	72 HR
Associated ID:	Not reported
Phase:	Not reported
Response Action Outcome:	-
Oil Or Haz Material:	Oil
Location Type:	COMMERCIAL
Location Type:	RESIDNTIAL
Source:	USTOTHER
Source:	UST

Click here to access the MA DEP site for this facility:

Chemicals:

Chemical:	GASOLINE
Quantity:	4 inches

Actions:

Action Type:	Tier Classification
Action Status:	RTN Linked to TCLASS Via IRA Completion Statement
Action Date:	1/15/2009
Response Action Outcome:	Not reported
Action Type:	Tier Classification
Action Status:	RTN Linked to TCLASS Via Tier Classification Submittal
Action Date:	1/28/2000
Response Action Outcome:	Not reported
Action Type:	A Notice sent to a Potentially Responsible Party (PRP)
Action Status:	A MassDEP piece of correspondence was issued (approvals, NORs, etc.
Action Date:	10/10/2014
Response Action Outcome:	Not reported
Action Type:	RNFE
Action Status:	Transmittal, Notice, or Notification Received
Action Date:	10/29/2014
Response Action Outcome:	Not reported
Action Type:	Tier Classification
Action Status:	RTN Linked to TCLASS Via Tier Classification Submittal
Action Date:	11/25/2014

BEKS WELDING AND FUEL CORP (Continued) **S108962713**

Response Action Outcome: Not reported

Action Type: Immediate Response Action
Action Status: Completion Statement Received
Action Date: 11/25/2014
Response Action Outcome: Not reported

Action Type: Tier Classification
Action Status: RTN Linked to TCLASS Via IRA Completion Statement
Action Date: 11/25/2014
Response Action Outcome: Not reported

Action Type: RAO Not Required
Action Status: Linked to a Tier Classified Site
Action Date: 11/25/2014
Response Action Outcome: Not reported

Action Type: Immediate Response Action
Action Status: Level I - Technical Screen Audit
Action Date: 12/10/2014
Response Action Outcome: Not reported

Action Type: Tier Classification
Action Status: Transmittal, Notice, or Notification Received
Action Date: 12/19/1997
Response Action Outcome: Not reported

Action Type: Tier Classification
Action Status: Tier 2 Classification
Action Date: 12/19/1997
Response Action Outcome: Not reported

Action Type: Tier Classification
Action Status: Revised Statement or Transmittal Received
Action Date: 3/14/2008
Response Action Outcome: Not reported

Action Type: Tier Classification
Action Status: Tier 2 Extension
Action Date: 3/14/2008
Response Action Outcome: Not reported

Action Type: Tier Classification
Action Status: RTN Linked to TCLASS Via Tier Classification Submittal
Action Date: 3/14/2008
Response Action Outcome: Not reported

Action Type: Tier Classification
Action Status: Tier 2 Extension
Action Date: 4/6/2007
Response Action Outcome: Not reported

Action Type: Tier Classification
Action Status: RTN Linked to TCLASS Via IRA Completion Statement
Action Date: 9/2/1998
Response Action Outcome: Not reported

BEKS WELDING AND FUEL CORP (Continued) **S108962713**

Action Type:	Tier Classification
Action Status:	RTN Linked to TCLASS Via Tier Classification Submittal
Action Date:	9/22/2006
Response Action Outcome:	Not reported
Action Type:	Immediate Response Action
Action Status:	Oral Approval of Plan or Action
Action Date:	9/26/2014
Response Action Outcome:	Not reported
Action Type:	Release Disposition
Action Status:	Reportable Release under MGL 21E
Action Date:	9/26/2014
Response Action Outcome:	Not reported

Facility:

Name:	BEKS WELDING AND FUELS
Address:	32 MAIN ST
City,State,Zip:	MANCHAUG, MA
Current Status:	**Response Action Outcome Not Required**
Release Tracking Number/Current Status:	2-0016880 / RAONR
Status Date:	01/15/2009
Source Type:	UST
Release Town:	SUTTON
Notification Date:	11/12/2007
Category:	72 HR
Associated ID:	Not reported
Phase:	Not reported
Response Action Outcome:	-
Oil Or Haz Material:	Oil
Location Type:	RESIDNTIAL
Location Type:	COMMERCIAL
Source:	UST

Click here to access the MA DEP site for this facility:

Chemicals:

Chemical:	C9 THRU C12 ALIPHATIC HYDROCARBONS
Quantity:	30000 parts per billion

Actions:

Action Type:	Immediate Response Action
Action Status:	Written Plan Received
Action Date:	1/11/2008
Response Action Outcome:	Not reported
Action Type:	Immediate Response Action
Action Status:	Imminent Hazard Evaluation Received
Action Date:	1/11/2008
Response Action Outcome:	Not reported
Action Type:	RNF
Action Status:	Reportable Release under MGL 21E

BEKS WELDING AND FUEL CORP (Continued) **S108962713**

Action Date: 1/11/2008
Response Action Outcome: Not reported

Action Type: Tier Classification
Action Status: RTN Linked to TCLASS Via IRA Completion Statement
Action Date: 1/15/2009
Response Action Outcome: Not reported

Action Type: Immediate Response Action
Action Status: Completion Statement Received
Action Date: 1/15/2009
Response Action Outcome: Not reported

Action Type: RAO Not Required
Action Status: Linked to a Tier Classified Site
Action Date: 1/15/2009
Response Action Outcome: Not reported

Action Type: Immediate Response Action
Action Status: Level I - Technical Screen Audit
Action Date: 1/27/2009
Response Action Outcome: Not reported

Action Type: Immediate Response Action
Action Status: Revised Statement or Transmittal Received
Action Date: 1/27/2009
Response Action Outcome: Not reported

Action Type: An activity type that is related to an Audit
Action Status: NAFNVD
Action Date: 1/28/1998
Response Action Outcome: Not reported

Action Type: Tier Classification
Action Status: RTN Linked to TCLASS Via Tier Classification Submittal
Action Date: 1/28/2000
Response Action Outcome: Not reported

Action Type: RLFA
Action Status: FOLOFF
Action Date: 1/29/2009
Response Action Outcome: Not reported

Action Type: An activity type that is related to an Audit
Action Status: Written Approval of Plan
Action Date: 1/7/2008
Response Action Outcome: Not reported

Action Type: An activity type that is related to an Audit
Action Status: NOA
Action Date: 10/20/1998
Response Action Outcome: Not reported

Action Type: An activity type that is related to an Audit
Action Status: NOA
Action Date: 10/9/2007
Response Action Outcome: Not reported

BEKS WELDING AND FUEL CORP (Continued) **S108962713**

Action Type: Immediate Response Action
Action Status: Oral Approval of Plan or Action
Action Date: 11/12/2007
Response Action Outcome: Not reported

Action Type: Release Disposition
Action Status: Reportable Release under MGL 21E
Action Date: 11/12/2007
Response Action Outcome: Not reported

Action Type: Tier Classification
Action Status: RTN Linked to TCLASS Via Tier Classification Submittal
Action Date: 11/25/2014
Response Action Outcome: Not reported

Action Type: Tier Classification
Action Status: RTN Linked to TCLASS Via IRA Completion Statement
Action Date: 11/25/2014
Response Action Outcome: Not reported

Action Type: An activity type that is related to an Audit
Action Status: NAFNVD
Action Date: 12/10/1998
Response Action Outcome: Not reported

Action Type: A Notice sent to a Potentially Responsible Party (PRP)
Action Status: A MassDEP piece of correspondence was issued (approvals, NORs, etc.
Action Date: 12/13/2007
Response Action Outcome: Not reported

Action Type: An activity type that is related to an Audit
Action Status: AFUPLN
Action Date: 12/17/2007
Response Action Outcome: Not reported

Action Type: Tier Classification
Action Status: Transmittal, Notice, or Notification Received
Action Date: 12/19/1997
Response Action Outcome: Not reported

Action Type: Tier Classification
Action Status: Tier 2 Classification
Action Date: 12/19/1997
Response Action Outcome: Not reported

Action Type: An activity type that is related to an Audit
Action Status: Notice of Non-compliance related to an Audit
Action Date: 12/3/2007
Response Action Outcome: Not reported

Action Type: Immediate Response Action
Action Status: Level I - Technical Screen Audit
Action Date: 2/27/2008
Response Action Outcome: Not reported

Action Type: Tier Classification
Action Status: Tier 2 Extension

BEKS WELDING AND FUEL CORP (Continued) **S108962713**

Action Date: 3/14/2008
Response Action Outcome: Not reported

Action Type: Tier Classification
Action Status: RTN Linked to TCLASS Via Tier Classification Submittal
Action Date: 3/14/2008
Response Action Outcome: Not reported

Action Type: Tier Classification
Action Status: Revised Statement or Transmittal Received
Action Date: 3/14/2008
Response Action Outcome: Not reported

Action Type: RAO Not Required
Action Status: Linked to a Tier Classified Site
Action Date: 3/14/2008
Response Action Outcome: Not reported

Action Type: An activity type that is related to an Audit
Action Status: NAFNVD
Action Date: 3/25/2020
Response Action Outcome: Not reported

Action Type: An activity type that is related to an Audit
Action Status: Notice of Non-compliance related to an Audit
Action Date: 4/26/2010
Response Action Outcome: Not reported

Action Type: Tier Classification
Action Status: Tier 2 Extension
Action Date: 4/6/2007
Response Action Outcome: Not reported

Action Type: An activity type that is related to an Audit
Action Status: Audit Follow-up Completion Statement Received
Action Date: 8/10/2010
Response Action Outcome: Not reported

Action Type: Compliance and Enforcement Action
Action Status: ACO
Action Date: 8/6/2008
Response Action Outcome: Not reported

Action Type: Tier Classification
Action Status: RTN Linked to TCLASS Via IRA Completion Statement
Action Date: 9/2/1998
Response Action Outcome: Not reported

Action Type: Immediate Response Action
Action Status: Status or Interim Report Received
Action Date: 9/2/2008
Response Action Outcome: Not reported

Action Type: Tier Classification
Action Status: RTN Linked to TCLASS Via Tier Classification Submittal
Action Date: 9/22/2006
Response Action Outcome: Not reported

BEKS WELDING AND FUEL CORP (Continued) **S108962713**

Release:

Name:	BEKS WELDING AND FUELS
Address:	32 MAIN ST
City,State,Zip:	MANCHAUG, MA
Release Tracking Number/Current Status:	2-0016880 / RAONR
Primary ID:	Not reported
Official City:	SUTTON
Notification:	11/12/2007
Category:	72 HR
Status Date:	01/15/2009
Phase:	Not reported
Response Action Outcome:	-
Oil / Haz Material Type:	Oil

Click here to access the MA DEP site for this facility:

Actions:

Action Type:	Immediate Response Action
Action Status:	Written Plan Received
Action Date:	1/11/2008
Response Action Outcome:	Not reported
Action Type:	Immediate Response Action
Action Status:	Imminent Hazard Evaluation Received
Action Date:	1/11/2008
Response Action Outcome:	Not reported
Action Type:	RNF
Action Status:	Reportable Release under MGL 21E
Action Date:	1/11/2008
Response Action Outcome:	Not reported
Action Type:	Tier Classification
Action Status:	RTN Linked to TCLASS Via IRA Completion Statement
Action Date:	1/15/2009
Response Action Outcome:	Not reported
Action Type:	Immediate Response Action
Action Status:	Completion Statement Received
Action Date:	1/15/2009
Response Action Outcome:	Not reported
Action Type:	RAO Not Required
Action Status:	Linked to a Tier Classified Site
Action Date:	1/15/2009
Response Action Outcome:	Not reported
Action Type:	Immediate Response Action
Action Status:	Level I - Technical Screen Audit
Action Date:	1/27/2009
Response Action Outcome:	Not reported
Action Type:	Immediate Response Action
Action Status:	Revised Statement or Transmittal Received
Action Date:	1/27/2009
Response Action Outcome:	Not reported

BEKS WELDING AND FUEL CORP (Continued) **S108962713**

Action Type: An activity type that is related to an Audit
Action Status: NAFNVD
Action Date: 1/28/1998
Response Action Outcome: Not reported

Action Type: Tier Classification
Action Status: RTN Linked to TCLASS Via Tier Classification Submittal
Action Date: 1/28/2000
Response Action Outcome: Not reported

Action Type: RLFA
Action Status: FOLOFF
Action Date: 1/29/2009
Response Action Outcome: Not reported

Action Type: An activity type that is related to an Audit
Action Status: Written Approval of Plan
Action Date: 1/7/2008
Response Action Outcome: Not reported

Action Type: An activity type that is related to an Audit
Action Status: NOA
Action Date: 10/20/1998
Response Action Outcome: Not reported

Action Type: An activity type that is related to an Audit
Action Status: NOA
Action Date: 10/9/2007
Response Action Outcome: Not reported

Action Type: Immediate Response Action
Action Status: Oral Approval of Plan or Action
Action Date: 11/12/2007
Response Action Outcome: Not reported

Action Type: Release Disposition
Action Status: Reportable Release under MGL 21E
Action Date: 11/12/2007
Response Action Outcome: Not reported

Action Type: Tier Classification
Action Status: RTN Linked to TCLASS Via Tier Classification Submittal
Action Date: 11/25/2014
Response Action Outcome: Not reported

Action Type: Tier Classification
Action Status: RTN Linked to TCLASS Via IRA Completion Statement
Action Date: 11/25/2014
Response Action Outcome: Not reported

Action Type: An activity type that is related to an Audit
Action Status: NAFNVD
Action Date: 12/10/1998
Response Action Outcome: Not reported

Action Type: A Notice sent to a Potentially Responsible Party (PRP)
Action Status: A MassDEP piece of correspondence was issued (approvals, NORs, etc.

BEKS WELDING AND FUEL CORP (Continued) **S108962713**

Action Date: 12/13/2007
Response Action Outcome: Not reported

Action Type: An activity type that is related to an Audit
Action Status: AFUPLN
Action Date: 12/17/2007
Response Action Outcome: Not reported

Action Type: Tier Classification
Action Status: Transmittal, Notice, or Notification Received
Action Date: 12/19/1997
Response Action Outcome: Not reported

Action Type: Tier Classification
Action Status: Tier 2 Classification
Action Date: 12/19/1997
Response Action Outcome: Not reported

Action Type: An activity type that is related to an Audit
Action Status: Notice of Non-compliance related to an Audit
Action Date: 12/3/2007
Response Action Outcome: Not reported

Action Type: Immediate Response Action
Action Status: Level I - Technical Screen Audit
Action Date: 2/27/2008
Response Action Outcome: Not reported

Action Type: Tier Classification
Action Status: Tier 2 Extension
Action Date: 3/14/2008
Response Action Outcome: Not reported

Action Type: Tier Classification
Action Status: RTN Linked to TCLASS Via Tier Classification Submittal
Action Date: 3/14/2008
Response Action Outcome: Not reported

Action Type: Tier Classification
Action Status: Revised Statement or Transmittal Received
Action Date: 3/14/2008
Response Action Outcome: Not reported

Action Type: RAO Not Required
Action Status: Linked to a Tier Classified Site
Action Date: 3/14/2008
Response Action Outcome: Not reported

Action Type: An activity type that is related to an Audit
Action Status: NAFNVD
Action Date: 3/25/2020
Response Action Outcome: Not reported

Action Type: An activity type that is related to an Audit
Action Status: Notice of Non-compliance related to an Audit
Action Date: 4/26/2010
Response Action Outcome: Not reported

BEKS WELDING AND FUEL CORP (Continued) **S108962713**

Action Type:	Tier Classification
Action Status:	Tier 2 Extension
Action Date:	4/6/2007
Response Action Outcome:	Not reported

Action Type:	An activity type that is related to an Audit
Action Status:	Audit Follow-up Completion Statement Received
Action Date:	8/10/2010
Response Action Outcome:	Not reported

Action Type:	Compliance and Enforcement Action
Action Status:	ACO
Action Date:	8/6/2008
Response Action Outcome:	Not reported

Action Type:	Tier Classification
Action Status:	RTN Linked to TCLASS Via IRA Completion Statement
Action Date:	9/2/1998
Response Action Outcome:	Not reported

Action Type:	Immediate Response Action
Action Status:	Status or Interim Report Received
Action Date:	9/2/2008
Response Action Outcome:	Not reported

Action Type:	Tier Classification
Action Status:	RTN Linked to TCLASS Via Tier Classification Submittal
Action Date:	9/22/2006
Response Action Outcome:	Not reported

Chemicals:

Chemical:	C9 THRU C12 ALIPHATIC HYDROCARBONS
Quantity:	30000 parts per billion
Location Type:	RESIDNTIAL
Location Type:	COMMERCIAL
Source:	UST

Name:	BEKS WELDING AND FUEL CORP
Address:	32 MAIN STREET
City,State,Zip:	MANCHAUG, MA 015260000
Release Tracking Number/Current Status:	2-0019316 / RAONR
Primary ID:	Not reported
Official City:	SUTTON
Notification:	09/26/2014
Category:	72 HR
Status Date:	11/25/2014
Phase:	Not reported
Response Action Outcome:	-
Oil / Haz Material Type:	Oil

Click here to access the MA DEP site for this facility:

Actions:

Action Type:	Tier Classification
Action Status:	RTN Linked to TCLASS Via IRA Completion Statement
Action Date:	1/15/2009

BEKS WELDING AND FUEL CORP (Continued) **S108962713**

Response Action Outcome: Not reported

Action Type: Tier Classification
Action Status: RTN Linked to TCLASS Via Tier Classification Submittal
Action Date: 1/28/2000
Response Action Outcome: Not reported

Action Type: A Notice sent to a Potentially Responsible Party (PRP)
Action Status: A MassDEP piece of correspondence was issued (approvals, NORs, etc.
Action Date: 10/10/2014
Response Action Outcome: Not reported

Action Type: RNFE
Action Status: Transmittal, Notice, or Notification Received
Action Date: 10/29/2014
Response Action Outcome: Not reported

Action Type: Tier Classification
Action Status: RTN Linked to TCLASS Via Tier Classification Submittal
Action Date: 11/25/2014
Response Action Outcome: Not reported

Action Type: Immediate Response Action
Action Status: Completion Statement Received
Action Date: 11/25/2014
Response Action Outcome: Not reported

Action Type: Tier Classification
Action Status: RTN Linked to TCLASS Via IRA Completion Statement
Action Date: 11/25/2014
Response Action Outcome: Not reported

Action Type: RAO Not Required
Action Status: Linked to a Tier Classified Site
Action Date: 11/25/2014
Response Action Outcome: Not reported

Action Type: Immediate Response Action
Action Status: Level I - Technical Screen Audit
Action Date: 12/10/2014
Response Action Outcome: Not reported

Action Type: Tier Classification
Action Status: Transmittal, Notice, or Notification Received
Action Date: 12/19/1997
Response Action Outcome: Not reported

Action Type: Tier Classification
Action Status: Tier 2 Classification
Action Date: 12/19/1997
Response Action Outcome: Not reported

Action Type: Tier Classification
Action Status: Revised Statement or Transmittal Received
Action Date: 3/14/2008
Response Action Outcome: Not reported

BEKS WELDING AND FUEL CORP (Continued) **S108962713**

Action Type:	Tier Classification
Action Status:	Tier 2 Extension
Action Date:	3/14/2008
Response Action Outcome:	Not reported
Action Type:	Tier Classification
Action Status:	RTN Linked to TCLASS Via Tier Classification Submittal
Action Date:	3/14/2008
Response Action Outcome:	Not reported
Action Type:	Tier Classification
Action Status:	Tier 2 Extension
Action Date:	4/6/2007
Response Action Outcome:	Not reported
Action Type:	Tier Classification
Action Status:	RTN Linked to TCLASS Via IRA Completion Statement
Action Date:	9/2/1998
Response Action Outcome:	Not reported
Action Type:	Tier Classification
Action Status:	RTN Linked to TCLASS Via Tier Classification Submittal
Action Date:	9/22/2006
Response Action Outcome:	Not reported
Action Type:	Immediate Response Action
Action Status:	Oral Approval of Plan or Action
Action Date:	9/26/2014
Response Action Outcome:	Not reported
Action Type:	Release Disposition
Action Status:	Reportable Release under MGL 21E
Action Date:	9/26/2014
Response Action Outcome:	Not reported

Chemicals:

Chemical:	GASOLINE
Quantity:	4 inches
Location Type:	COMMERCIAL
Location Type:	RESIDNTIAL
Source:	USTOTHER
Source:	UST

36
WSW
1/4-1/2
0.258 mi.
1361 ft.

Relative:
Lower

Actual:
286 ft.

ALTERNATIVES UNLIMITED INC
54 DOUGLAS RD
NORTHBRIDGE, MA 01534

MA SHWS **S100831280**
MA LUST **N/A**
MA INST CONTROL
MA BROWNFIELDS
MA RELEASE
MA ASBESTOS
MA ENF

SHWS:

Name:	ALTERNATIVES UNLIMITED INC
Address:	54 DOUGLAS RD
City,State,Zip:	NORTHBRIDGE, MA 015880000
Facility ID:	2-0016403
Source Type:	UNKNOWN

ALTERNATIVES UNLIMITED INC (Continued) **S100831280**

Release Town:	NORTHBRIDGE
Notification Date:	09/25/2006
Category:	120 DY
Associated ID:	Not reported
Current Status:	PSC
Status Date:	03/28/2019
Phase:	PHASE IV
Response Action Outcome:	PA
Oil Or Haz Material:	Oil and Hazardous Material

LUST:

Facility:

Name:	ALTERNATIVES UNLIMITED INC
Address:	54 DOUGLAS RD
City,State,Zip:	NORTHBRIDGE, MA 01534
Current Status:	**Waiver Completion Statement, Permanent**
Release Tracking Number/Current Status:	2-0000694 / WCSPRM
Status Date:	04/14/1997
Source Type:	UST
Release Town:	NORTHBRIDGE
Notification Date:	11/14/1989
Category:	NONE
Associated ID:	Not reported
Phase:	Not reported
Response Action Outcome:	-
Oil Or Haz Material:	Not reported
Location Type:	PSYCH FAC
Source:	UST

Click here to access the MA DEP site for this facility:

Chemicals:

Chemical:	UNKNOWN
Quantity:	Not reported

Actions:

Action Type:	Release Disposition
Action Status:	Valid Transition Site
Action Date:	11/14/1989
Response Action Outcome:	Not reported
Action Type:	A Notice sent to a Potentially Responsible Party (PRP)
Action Status:	A MassDEP piece of correspondence was issued (approvals, NORs, etc.
Action Date:	11/14/1989
Response Action Outcome:	Not reported
Action Type:	Compliance and Enforcement Action
Action Status:	FLDREQ
Action Date:	11/14/1989
Response Action Outcome:	Not reported
Action Type:	TREGS
Action Status:	WAVREC

ALTERNATIVES UNLIMITED INC (Continued) **S100831280**

Action Date: 12/21/1992
Response Action Outcome: Not reported

Action Type: TREGS
Action Status: WAVSIG
Action Date: 2/17/1993
Response Action Outcome: Not reported

Action Type: TREGS
Action Status: WAVACC
Action Date: 3/15/1993
Response Action Outcome: Not reported

Action Type: TREGS
Action Status: WCSPRM
Action Date: 4/14/1997
Response Action Outcome: Not reported

INST CONTROL:

Name: ALTERNATIVES UNLIMITED INC
Address: 54 DOUGLAS RD
City,State,Zip: NORTHBRIDGE, MA 015880000
Release Tracking Number: 2-0016403
Action Type: AUL
Action Stat: ACTAUD
Action Date: 02/28/2020
Response Action Outcome: PA - PA

Name: ALTERNATIVES UNLIMITED INC
Address: 54 DOUGLAS RD
City,State,Zip: NORTHBRIDGE, MA 015880000
Release Tracking Number: 2-0016403
Action Type: AUL
Action Stat: ACTAUD
Action Date: 04/13/2022
Response Action Outcome: PA - PA

Name: ALTERNATIVES UNLIMITED INC
Address: 54 DOUGLAS RD
City,State,Zip: NORTHBRIDGE, MA 015880000
Release Tracking Number: 2-0016403
Action Type: AUL
Action Stat: AMEND
Action Date: 03/28/2019
Response Action Outcome: PA - PA

Name: ALTERNATIVES UNLIMITED INC
Address: 54 DOUGLAS RD
City,State,Zip: NORTHBRIDGE, MA 015880000
Release Tracking Number: 2-0016403
Action Type: AUL
Action Stat: AMEND
Action Date: 10/01/2013
Response Action Outcome: PA - PA

Name: ALTERNATIVES UNLIMITED INC

ALTERNATIVES UNLIMITED INC (Continued) **S100831280**

Address: 54 DOUGLAS RD
City,State,Zip: NORTHBRIDGE, MA 015880000
Release Tracking Number: 2-0016403
Action Type: AUL
Action Stat: LEGNOT
Action Date: 04/12/2019
Response Action Outcome: PA - PA

Name: ALTERNATIVES UNLIMITED INC
Address: 54 DOUGLAS RD
City,State,Zip: NORTHBRIDGE, MA 015880000
Release Tracking Number: 2-0016403
Action Type: AUL
Action Stat: LEGNOT
Action Date: 10/15/2013
Response Action Outcome: PA - PA

Name: ALTERNATIVES UNLIMITED INC
Address: 54 DOUGLAS RD
City,State,Zip: NORTHBRIDGE, MA 015880000
Release Tracking Number: 2-0016403
Action Type: AUL
Action Stat: RECPT
Action Date: 02/18/2009
Response Action Outcome: PA - PA

Name: ALTERNATIVES UNLIMITED INC
Address: 54 DOUGLAS RD
City,State,Zip: NORTHBRIDGE, MA 015880000
Release Tracking Number: 2-0016403
Action Type: AUL
Action Stat: TSAUD
Action Date: 04/25/2012
Response Action Outcome: PA - PA

Name: ALTERNATIVES UNLIMITED INC
Address: 54 DOUGLAS RD
City,State,Zip: NORTHBRIDGE, MA 015880000
Release Tracking Number: 2-0016403
Action Type: AUL
Action Stat: TSAUD
Action Date: 11/01/2013
Response Action Outcome: PA - PA

BROWNFIELDS 2:
Name: ALTERNATIVES UNLIMITED INC
Address: 54 DOUGLAS RD
City,State,Zip: NORTHBRIDGE, MA
RTN: 2-0016403
RAO Class: C1
Other RTNs: Not reported
Current Owner: Alternatives Unlimited
MCP Status: RAO
AUL: Yes
COCs: Arsenic, Benzene, Cadmium, Chromium, Chrysene, Lead, Petroleum Hydrocarbons
Former Use: Not reported
Current Use: Not reported

ALTERNATIVES UNLIMITED INC (Continued) **S100831280**

Total Acreage: 1.04
Fact Sheet: http://massdep.org/CERO/2-0016403.pdf

Release:
Name: ALTERNATIVES UNLIMITED INC
Address: 54 DOUGLAS RD
City,State,Zip: NORTHBRIDGE, MA 01534
Release Tracking Number/Current Status: 2-0000694 / WCSPRM
Primary ID: Not reported
Official City: NORTHBRIDGE
Notification: 11/14/1989
Category: NONE
Status Date: 04/14/1997
Phase: Not reported
Response Action Outcome: -
Oil / Haz Material Type: Not reported

Click here to access the MA DEP site for this facility:

Actions:
Action Type: Release Disposition
Action Status: Valid Transition Site
Action Date: 11/14/1989
Response Action Outcome: Not reported

Action Type: A Notice sent to a Potentially Responsible Party (PRP)
Action Status: A MassDEP piece of correspondence was issued (approvals, NORs, etc.
Action Date: 11/14/1989
Response Action Outcome: Not reported

Action Type: Compliance and Enforcement Action
Action Status: FLDREQ
Action Date: 11/14/1989
Response Action Outcome: Not reported

Action Type: TREGS
Action Status: WAVREC
Action Date: 12/21/1992
Response Action Outcome: Not reported

Action Type: TREGS
Action Status: WAVSIG
Action Date: 2/17/1993
Response Action Outcome: Not reported

Action Type: TREGS
Action Status: WAVACC
Action Date: 3/15/1993
Response Action Outcome: Not reported

Action Type: TREGS
Action Status: WCSPRM
Action Date: 4/14/1997
Response Action Outcome: Not reported

ALTERNATIVES UNLIMITED INC (Continued) **S100831280**

Chemicals:

Chemical:	UNKNOWN
Quantity:	Not reported
Location Type:	PSYCH FAC
Source:	UST

Name:	ALTERNATIVES UNLIMITED INC
Address:	54 DOUGLAS RD
City,State,Zip:	NORTHBRIDGE, MA 015880000
Release Tracking Number/Current Status:	2-0016403 / PSC
Primary ID:	Not reported
Official City:	NORTHBRIDGE
Notification:	09/25/2006
Category:	120 DY
Status Date:	03/28/2019
Phase:	PHASE IV
Response Action Outcome:	PA - PA
Oil / Haz Material Type:	Oil and Hazardous Material

Click here to access the MA DEP site for this facility:

Actions:

Action Type:	RLFA
Action Status:	FLDRAN
Action Date:	1/18/2022
Response Action Outcome:	PA

Action Type:	RLFA
Action Status:	FLDRAN
Action Date:	1/19/2022
Response Action Outcome:	PA

Action Type:	RLFA
Action Status:	FLDRAN
Action Date:	1/23/2007
Response Action Outcome:	PA

Action Type:	Activity and Use Limitation
Action Status:	Amendment Received or Issued
Action Date:	10/1/2013
Response Action Outcome:	PA

Action Type:	Response Action Outcome - RAO
Action Status:	RAO Statement Received
Action Date:	10/1/2013
Response Action Outcome:	PA

Action Type:	Response Action Outcome - RAO
Action Status:	Level III - Comprehensive Audit
Action Date:	10/12/2012
Response Action Outcome:	PA

Action Type:	An activity type that is related to an Audit
Action Status:	Notice of Non-compliance related to an Audit
Action Date:	10/12/2012
Response Action Outcome:	PA

ALTERNATIVES UNLIMITED INC (Continued) **S100831280**

Action Type: Activity and Use Limitation
Action Status: Legal Notice Published
Action Date: 10/15/2013
Response Action Outcome: PA

Action Type: Release Abatement Measure
Action Status: Level I - Technical Screen Audit
Action Date: 10/17/2006
Response Action Outcome: PA

Action Type: Tier Classification
Action Status: Level I - Technical Screen Audit
Action Date: 10/2/2007
Response Action Outcome: PA

Action Type: Response Action Outcome - RAO
Action Status: Level I - Technical Screen Audit
Action Date: 10/31/2013
Response Action Outcome: PA

Action Type: Release Abatement Measure
Action Status: Written Plan Received
Action Date: 10/4/2006
Response Action Outcome: PA

Action Type: Release Abatement Measure
Action Status: Fee Received - FMCRA Use Only
Action Date: 10/4/2006
Response Action Outcome: PA

Action Type: Activity and Use Limitation
Action Status: Level I - Technical Screen Audit
Action Date: 11/1/2013
Response Action Outcome: PA

Action Type: A Notice sent to a Potentially Responsible Party (PRP)
Action Status: A MassDEP piece of correspondence was issued (approvals, NORs, etc.
Action Date: 11/27/2006
Response Action Outcome: PA

Action Type: RLFA
Action Status: FOLOFF
Action Date: 11/28/2006
Response Action Outcome: PA

Action Type: Release Abatement Measure
Action Status: Level I - Technical Screen Audit
Action Date: 12/18/2006
Response Action Outcome: PA

Action Type: Release Abatement Measure
Action Status: Modified Revised or Updated Plan Received
Action Date: 12/5/2006
Response Action Outcome: PA

Action Type: Release Abatement Measure
Action Status: Status or Interim Report Received

ALTERNATIVES UNLIMITED INC (Continued) **S100831280**

Action Date: 2/1/2007
Response Action Outcome: PA

Action Type: Activity and Use Limitation
Action Status: Transmittal, Notice, or Notification Received
Action Date: 2/18/2009
Response Action Outcome: PA

Action Type: An activity type that is related to an Audit
Action Status: NOA
Action Date: 2/28/2020
Response Action Outcome: PA

Action Type: Activity and Use Limitation
Action Status: Level III - Comprehensive Audit
Action Date: 2/28/2020
Response Action Outcome: PA

Action Type: Response Action Outcome - RAO
Action Status: Level III - Comprehensive Audit
Action Date: 2/28/2020
Response Action Outcome: PA

Action Type: Response Action Outcome - RAO
Action Status: RAO Statement Received
Action Date: 2/5/2009
Response Action Outcome: PA

Action Type: Release Abatement Measure
Action Status: Level I - Technical Screen Audit
Action Date: 2/8/2007
Response Action Outcome: PA

Action Type: Response Action Outcome - RAO
Action Status: Submittal Retracted
Action Date: 3/28/2019
Response Action Outcome: PA

Action Type: Activity and Use Limitation
Action Status: Amendment Received or Issued
Action Date: 3/28/2019
Response Action Outcome: PA

Action Type: Response Action Outcome - RAO
Action Status: PSARCD
Action Date: 3/28/2019
Response Action Outcome: PA

Action Type: An activity type that is related to an Audit
Action Status: NAFNVD
Action Date: 3/30/2007
Response Action Outcome: PA

Action Type: Release Abatement Measure
Action Status: Level II - Audit Inspection
Action Date: 3/30/2007
Response Action Outcome: PA

ALTERNATIVES UNLIMITED INC (Continued) **S100831280**

Action Type:	RLFA
Action Status:	FLDRAN
Action Date:	3/9/2007
Response Action Outcome:	PA
Action Type:	Activity and Use Limitation
Action Status:	Legal Notice Published
Action Date:	4/12/2019
Response Action Outcome:	PA
Action Type:	An activity type that is related to an Audit
Action Status:	Notice of Non-compliance related to an Audit
Action Date:	4/13/2022
Response Action Outcome:	PA
Action Type:	Response Action Outcome - RAO
Action Status:	Level III - Comprehensive Audit
Action Date:	4/13/2022
Response Action Outcome:	PA
Action Type:	Activity and Use Limitation
Action Status:	Level III - Comprehensive Audit
Action Date:	4/13/2022
Response Action Outcome:	PA
Action Type:	Activity and Use Limitation
Action Status:	Level I - Technical Screen Audit
Action Date:	4/25/2012
Response Action Outcome:	PA
Action Type:	Response Action Outcome - RAO
Action Status:	Level I - Technical Screen Audit
Action Date:	5/15/2009
Response Action Outcome:	PA
Action Type:	Response Action Outcome - RAO
Action Status:	Level I - Technical Screen Audit
Action Date:	5/31/2019
Response Action Outcome:	PA
Action Type:	An activity type that is related to an Audit
Action Status:	Notice of Non-compliance related to an Audit
Action Date:	6/11/2012
Response Action Outcome:	PA
Action Type:	An activity type that is related to an Audit
Action Status:	NOA
Action Date:	6/11/2012
Response Action Outcome:	PA
Action Type:	RLFA
Action Status:	FOLOFF
Action Date:	6/26/2013
Response Action Outcome:	PA
Action Type:	RLFA
Action Status:	FLDRAN

ALTERNATIVES UNLIMITED INC (Continued) **S100831280**

Action Date: 6/27/2012
Response Action Outcome: PA

Action Type: A Notice sent to a Potentially Responsible Party (PRP)
Action Status: ALSENT
Action Date: 7/24/2007
Response Action Outcome: PA

Action Type: RLFA
Action Status: FOLOFF
Action Date: 7/24/2013
Response Action Outcome: PA

Action Type: Release Abatement Measure
Action Status: Completion Statement Received
Action Date: 8/24/2007
Response Action Outcome: PA

Action Type: Release Abatement Measure
Action Status: Level I - Technical Screen Audit
Action Date: 8/31/2007
Response Action Outcome: PA

Action Type: Release Disposition
Action Status: Reportable Release under MGL 21E
Action Date: 9/25/2006
Response Action Outcome: PA

Action Type: RNF
Action Status: Reportable Release under MGL 21E
Action Date: 9/25/2006
Response Action Outcome: PA

Action Type: Tier Classification
Action Status: Tier 2 Classification
Action Date: 9/25/2007
Response Action Outcome: PA

Action Type: Phase 1
Action Status: Completion Statement Received
Action Date: 9/25/2007
Response Action Outcome: PA

Action Type: Tier Classification
Action Status: Transmittal, Notice, or Notification Received
Action Date: 9/25/2007
Response Action Outcome: PA

Action Type: An activity type that is related to an Audit
Action Status: Audit Follow-up Completion Statement Received
Action Date: 9/30/2013
Response Action Outcome: PA

Action Type: Phase 2
Action Status: Completion Statement Received
Action Date: 9/30/2013
Response Action Outcome: PA

ALTERNATIVES UNLIMITED INC (Continued) **S100831280**

Action Type:	Response Action Outcome - RAO
Action Status:	Submittal Retracted
Action Date:	9/30/2013
Response Action Outcome:	PA

Action Type:	Phase 3
Action Status:	Completion Statement Received
Action Date:	9/30/2013
Response Action Outcome:	PA

Chemicals:

Chemical:	CHRYSENE
Quantity:	11.7 milligrams per kilogram
Chemical:	LEAD
Quantity:	790 milligrams per kilogram
Chemical:	C11 THRU C22 AROMATIC HYDROCARBONS
Quantity:	1830 milligrams per kilogram
Chemical:	ARSENIC
Quantity:	31 milligrams per kilogram
Chemical:	BENZO(A)PYRENE
Quantity:	8.21 milligrams per kilogram
Chemical:	CHROMIUM
Quantity:	90 milligrams per kilogram
Chemical:	BENZO(B)FLUORANTHENE
Quantity:	8.73 milligrams per kilogram
Chemical:	PETROLEUM HYDROCARBONS
Quantity:	19300 milligrams per kilogram
Chemical:	C9 THRU C18 ALIPHATIC HYDROCARBONS
Quantity:	2110 milligrams per kilogram
Chemical:	BENZO(A)ANTHRACENE
Quantity:	8.58 milligrams per kilogram
Chemical:	CADMIUM
Quantity:	2.2 milligrams per kilogram
Source:	UNKNOWN

ASBESTOS:

Name:	ALTERNATIVVES UNLIMITED, INC.
Address:	54 DOUGLAS ROAD
City,State,Zip:	NORTHBRIDGE, MA
Notification:	Not reported
DEP Region:	Not reported
Notifiers Name:	Not reported
Start Date:	08/30/2002
End Date:	08/31/2002
Date Entered:	Not reported
Entry Date:	08/13/2002
Quantity Materical Removed SF:	20.00
Quantity Material Removed LF:	65.00
Project Description:	Boiler Coatings
AR Tracking ID:	14455
Super Lic Number:	AS000143
Monitor Lic Number:	Not reported
Lab Lic Number:	AA000085
Year:	2002
Sticker Number:	555523
Form Type:	ANF-001

ALTERNATIVES UNLIMITED INC (Continued) **S100831280**

Fee Status:	50
Facility Phone:	(508) 234-6232
Sub Town:	Whittensville
Worksite:	Basement
Occupied:	-1
Contractor:	AC000526
Contract Type:	Not reported
Hours:	12am-4pm
Project Type:	Renovation
Abatement Process:	Glove Bag
Location:	Indoors
Decon Process:	Full Containment
Disposal Methods:	2 Ply Poly Bag with Label
Facility Usage:	Offices
Waiver Given:	0
DEP Waiver Number:	N/A
DLWD Waiver Number:	N/A
Small Owner Occ:	0
Owner Name:	Alternativves Unlimited, Inc.
Owner Address:	54 Douglas Road
Owner City:	NORTHBRIDGE
Owner State:	MA
On Site Manager Name:	Not reported
On Site Manager Phone:	Not reported
Ins Comp:	AIM MUTUAL INS CO
Policy Number:	600324012000
EXP Date:	01/24/03
Facility Size:	2200
Transporter Name:	Service Transport Group
Transporter Address:	28 Privledge Street
Transporter City:	Woonsocket
Transporter State:	RI
Final Site:	37
Certified Name:	James Walsh
Cert Sign Date:	08/09/2002
Certified Company:	Not reported
Certified Phone:	(508) 889-4912
Entered_by:	Not reported

ENFORCEMENT:

Name:	ALTERNATIVES UNLIMITED, INC.
Address:	54 DOUGLAS RD
City,State,Zip:	NORTHBRIDGE, MA 015880000
Region:	CERO
DEP Region:	CERO
DEP Program:	3a
DEP Bureau:	BWSC
Program:	BWSC
Program Id:	2-0016403
High Or Low Level Enforcement:	LLE
FMF #:	0
Comptroller Billing Name:	Not reported
Town Where Violation Occurred:	NORTHBRIDGE
Date Executed:	10/12/2012
ENF #:	NON-CE-12-3A062
Document Type:	NON
AG Ref (Y/N):	NO

ALTERNATIVES UNLIMITED INC (Continued) **S100831280**

Doc Archived (Y/N):	Not reported
EJ Community (Y/N):	NO
Regional Comment:	Not reported
Final Payment Due Date:	Not reported
ACOP $:	Not reported
PAN $:	Not reported
EMS (Y/N):	Not reported
EMS$:	Not reported
SEP (Y/N):	Not reported
SEP $:	Not reported
Demand $:	Not reported
Suspended $:	Not reported
Ownership:	Commercially Owned

Name:	OPEN SKY COMMUNITY SERVICES, INC.
Address:	54 DOUGLAS RD
City,State,Zip:	NORTHBRIDGE, MA 015880000
Region:	CERO
DEP Region:	CERO
DEP Program:	3a
DEP Bureau:	BWSC
Program:	BWSC
Program Id:	2-0016403
High Or Low Level Enforcement:	LLE
FMF #:	Not reported
Comptroller Billing Name:	Not reported
Town Where Violation Occurred:	NORTHBRIDGE
Date Executed:	05/13/2022
ENF #:	00013027
Document Type:	NON
AG Ref (Y/N):	NO
Doc Archived (Y/N):	Not reported
EJ Community (Y/N):	YES
Regional Comment:	Not reported
Final Payment Due Date:	Not reported
ACOP $:	Not reported
PAN $:	Not reported
EMS (Y/N):	Not reported
EMS$:	Not reported
SEP (Y/N):	Not reported
SEP $:	Not reported
Demand $:	Not reported
Suspended $:	Not reported
Ownership:	Commercially Owned

37
WSW
1/4-1/2
0.403 mi.
2129 ft.

TOM BERKOWITZ TRUCKING INC
279 DOUGLAS RD
WHITINSVILLE, MA 01588

MA SWF/LF **S106859495**
MA HW GEN **N/A**

Relative:
Higher

Actual:
300 ft.

LF:

Name:	BERKOWITZ TRANSFER STATION
Address:	279 DOUGLAS RD
City,State,Zip:	WHITINSVILLE, MA 01588
Facility Phone:	(508)234-2920
Annual Tons for 1995:	Not reported
Annual Tons for 1996:	Not reported

TOM BERKOWITZ TRUCKING INC (Continued) **S106859495**

Annual Tons for 1997:	Not reported
Annual Tons for 1998:	Not reported
Annual Tons for 1999:	8701
Annual Tons for 2000:	9361
Annual Tons for 2001:	11159
Annual Tons for 2002:	10772
Annual Tons for 2003:	10828
Annual Tons for 2004:	11255
Annual Tons for 2005:	11847
Annual Tons for 2006:	10704
Annual Tons for 2007:	9587
Annual Tons for 2008:	9415
Annual Tons for 2009:	9497
Annual Tons for 2010:	Not reported
Annual Tons for 2011:	Not reported
Annual Tons for 2012:	Not reported
Annual Tons for 2013:	Not reported
Annual Tons for 2014:	Not reported
Annual Tons for 2015:	Not reported
Reg Obj Acct ID Num For Each Solid Waste Operation:	294909
Days of Operation:	312
Note On The Physical Location Of The Site:	Not reported
Acres:	Not reported
Active Year:	1998
Classification Group:	Handling/Transfer
Current Or Most Recent Closed Classification:	SMTRAN
Description Of The Last Classification:	Small Transfer Station
Close Year:	Not reported
Name Of The Organization:	TJJ DEVELOPMENT CORP
Contacts Organization Type:	Private
Contact Persons Name And Title:	TOM BERKOWITZ, OWNER
Contact Phone Including Extension:	(508)234-2920
Contact Mailing Street Address:	PO BOX 90
Contacts Mailing City, State, Zip:	WHITINSVILLE, MA 01588
Inactive Year:	Not reported
Land Disposal Closure Status:	n/a
Land Disposal Only, Category Waste Disposed:	n/a
Landfills Liner:	n/a
Municipality That The Operation Is Located In:	NORTHBRIDGE
Alpha-Numeric Identification Code:	TR0216.004
Numeric-Only Portion Of The Identification Code:	0216.004
Region:	Central (Worcester)
Org That Pays Any Annual Compliance Fee And/Or Permittee:	TOM BERKOWITZ TRUCKING INC
Responsible Party Organization Type:	Private
Responsible Party Mailing Street Address Line 1:	PO BOX 90
Responsible Party Mailing Street Address Line 2:	279 DOUGLAS RD
Responsible Party Mailing City, State, Zip:	WHITINSVILLE, MA 01588
Responsible Party Telephone Inc Extension:	Not reported
Maximum Permitted Tons Per Day:	50
Current Operational Status:	Active

HW GEN:

Name:	TOM BERKOWITZ TRUCKING INC
Address:	279 DOUGLAS RD
City,State,Zip:	WHITINSVILLE, MA 01588
EPA Id:	MV5082342920
RCRA Generator Status:	Not reported

TOM BERKOWITZ TRUCKING INC (Continued) **S106859495**

State Generator Status: VQG-MA

H38 **ADV WHITINSVILLE ASSOC LLC** **MA SHWS** **S108347843**
NE **277 CHURCH ST** **MA INST CONTROL** **N/A**
1/4-1/2 **WHITINSVILLE, MA 01588** **MA RELEASE**
0.435 mi. **MA ENF**
2297 ft. **Site 1 of 2 in cluster H** **MA HW GEN**

Relative:
Higher

Actual:
344 ft.

SHWS:

Name:	ADV WHITINSVILLE ASSOC LLC
Address:	277 CHURCH ST
City,State,Zip:	WHITINSVILLE, MA 015880000
Facility ID:	2-0016551
Source Type:	Not reported
Release Town:	NORTHBRIDGE
Notification Date:	01/19/2007
Category:	120 DY
Associated ID:	Not reported
Current Status:	RAO
Status Date:	07/28/2008
Phase:	Not reported
Response Action Outcome:	B2
Oil Or Haz Material:	Oil

INST CONTROL:

Name:	ADV WHITINSVILLE ASSOC LLC
Address:	277 CHURCH ST
City,State,Zip:	WHITINSVILLE, MA 015880000
Release Tracking Number:	2-0016551
Action Type:	AUL
Action Stat:	RECPT
Action Date:	07/28/2008
Response Action Outcome:	B2 - Remedial actions have not been conducted because a level of No Significant Risk exists, but that level is contingent upon one or more AULs that have been implemented.

Name:	ADV WHITINSVILLE ASSOC LLC
Address:	277 CHURCH ST
City,State,Zip:	WHITINSVILLE, MA 015880000
Release Tracking Number:	2-0016551
Action Type:	AUL
Action Stat:	TSAUD
Action Date:	05/10/2012
Response Action Outcome:	B2 - Remedial actions have not been conducted because a level of No Significant Risk exists, but that level is contingent upon one or more AULs that have been implemented.

Release:

Name:	ADV WHITINSVILLE ASSOC LLC
Address:	277 CHURCH ST
City,State,Zip:	WHITINSVILLE, MA 015880000
Release Tracking Number/Current Status:	2-0016551 / RAO
Primary ID:	Not reported
Official City:	NORTHBRIDGE
Notification:	01/19/2007
Category:	120 DY
Status Date:	07/28/2008

ADV WHITINSVILLE ASSOC LLC (Continued) **S108347843**

Phase: Not reported
Response Action Outcome: B2 - Remedial actions have not been conducted because a level of No Significant Risk exists, but that level is contingent upon one or more AULs that have been implemented.
Oil / Haz Material Type: Oil

Click here to access the MA DEP site for this facility:

Actions:

Action Type: Release Disposition
Action Status: Reportable Release under MGL 21E
Action Date: 1/19/2007
Response Action Outcome: Remedial actions have not been conducted because a level of No Significant Risk exists, but that level is contingent upon one or more AULs that have been implemented.

Action Type: RNF
Action Status: Reportable Release under MGL 21E
Action Date: 1/19/2007
Response Action Outcome: Remedial actions have not been conducted because a level of No Significant Risk exists, but that level is contingent upon one or more AULs that have been implemented.

Action Type: Response Action Outcome - RAO
Action Status: Fee Received - FMCRA Use Only
Action Date: 1/25/2008
Response Action Outcome: Remedial actions have not been conducted because a level of No Significant Risk exists, but that level is contingent upon one or more AULs that have been implemented.

Action Type: Compliance and Enforcement Action
Action Status: RFI
Action Date: 10/31/2012
Response Action Outcome: Remedial actions have not been conducted because a level of No Significant Risk exists, but that level is contingent upon one or more AULs that have been implemented.

Action Type: Compliance and Enforcement Action
Action Status: Interim Deadline Letter Issued
Action Date: 10/31/2012
Response Action Outcome: Remedial actions have not been conducted because a level of No Significant Risk exists, but that level is contingent upon one or more AULs that have been implemented.

Action Type: A Notice sent to a Potentially Responsible Party (PRP)
Action Status: ALSENT
Action Date: 11/27/2007
Response Action Outcome: Remedial actions have not been conducted because a level of No Significant Risk exists, but that level is contingent upon one or more AULs that have been implemented.

Action Type: A Notice sent to a Potentially Responsible Party (PRP)
Action Status: A MassDEP piece of correspondence was issued (approvals, NORs, etc.
Action Date: 3/1/2007
Response Action Outcome: Remedial actions have not been conducted because a level of No Significant Risk exists, but that level is contingent upon one or more AULs that have been implemented.

ADV WHITINSVILLE ASSOC LLC (Continued) **S108347843**

Action Type: Response Action Outcome - RAO
Action Status: Level I - Technical Screen Audit
Action Date: 3/14/2008
Response Action Outcome: Remedial actions have not been conducted because a level of No Significant Risk exists, but that level is contingent upon one or more AULs that have been implemented.

Action Type: Activity and Use Limitation
Action Status: Level I - Technical Screen Audit
Action Date: 5/10/2012
Response Action Outcome: Remedial actions have not been conducted because a level of No Significant Risk exists, but that level is contingent upon one or more AULs that have been implemented.

Action Type: Compliance and Enforcement Action
Action Status: Interim Deadline Letter Issued
Action Date: 5/29/2012
Response Action Outcome: Remedial actions have not been conducted because a level of No Significant Risk exists, but that level is contingent upon one or more AULs that have been implemented.

Action Type: An activity type that is related to an Audit
Action Status: NOA
Action Date: 5/29/2012
Response Action Outcome: Remedial actions have not been conducted because a level of No Significant Risk exists, but that level is contingent upon one or more AULs that have been implemented.

Action Type: Compliance and Enforcement Action
Action Status: RFI
Action Date: 5/29/2012
Response Action Outcome: Remedial actions have not been conducted because a level of No Significant Risk exists, but that level is contingent upon one or more AULs that have been implemented.

Action Type: RLFA
Action Status: FLDRAN
Action Date: 6/20/2012
Response Action Outcome: Remedial actions have not been conducted because a level of No Significant Risk exists, but that level is contingent upon one or more AULs that have been implemented.

Action Type: Activity and Use Limitation
Action Status: Transmittal, Notice, or Notification Received
Action Date: 7/28/2008
Response Action Outcome: Remedial actions have not been conducted because a level of No Significant Risk exists, but that level is contingent upon one or more AULs that have been implemented.

Action Type: Response Action Outcome - RAO
Action Status: RAO Statement Received
Action Date: 7/28/2008
Response Action Outcome: Remedial actions have not been conducted because a level of No Significant Risk exists, but that level is contingent upon one or more AULs that have been implemented.

Action Type: Compliance and Enforcement Action

ADV WHITINSVILLE ASSOC LLC (Continued) **S108347843**

Action Status: ACOP
Action Date: 7/29/2013
Response Action Outcome: Remedial actions have not been conducted because a level of No Significant Risk exists, but that level is contingent upon one or more AULs that have been implemented.

Action Type: Compliance and Enforcement Action
Action Status: RFI
Action Date: 8/20/2012
Response Action Outcome: Remedial actions have not been conducted because a level of No Significant Risk exists, but that level is contingent upon one or more AULs that have been implemented.

Action Type: Compliance and Enforcement Action
Action Status: Interim Deadline Letter Issued
Action Date: 8/20/2012
Response Action Outcome: Remedial actions have not been conducted because a level of No Significant Risk exists, but that level is contingent upon one or more AULs that have been implemented.

Action Type: Compliance and Enforcement Action
Action Status: Interim Deadline Letter Issued
Action Date: 9/26/2012
Response Action Outcome: Remedial actions have not been conducted because a level of No Significant Risk exists, but that level is contingent upon one or more AULs that have been implemented.

Action Type: Compliance and Enforcement Action
Action Status: RFI
Action Date: 9/26/2012
Response Action Outcome: Remedial actions have not been conducted because a level of No Significant Risk exists, but that level is contingent upon one or more AULs that have been implemented.

Chemicals:
Chemical: XYLENES
Quantity: 1.98 parts per million
Chemical: C9 THRU C12 ALIPHATIC HYDROCARBONS
Quantity: 7 parts per million
Chemical: C9 THRU C10 AROMATIC HYDROCARBONS
Quantity: 4.5 parts per million
Chemical: C5 THRU C8 ALIPHATIC HYDROCARBONS
Quantity: 9.4 parts per million

ENFORCEMENT:
Name: GUARANTEED BUILDERS & DEVELOPERS, INC.
Address: 277 CHURCH ST
City,State,Zip: WHITINSVILLE, MA 015880000
Region: CERO
DEP Region: CERO
DEP Program: 3
DEP Bureau: BWSC
Program: BWSC
Program Id: 2-0016551
High Or Low Level Enforcement: LLE
FMF #: 0

ADV WHITINSVILLE ASSOC LLC (Continued) **S108347843**

Comptroller Billing Name:	Not reported
Town Where Violation Occurred:	NORTHBRIDGE
Date Executed:	10/31/2012
ENF #:	Faux Enf- 0900
Document Type:	IDL
AG Ref (Y/N):	NO
Doc Archived (Y/N):	Not reported
EJ Community (Y/N):	NO
Regional Comment:	Not reported
Final Payment Due Date:	Not reported
ACOP $:	Not reported
PAN $:	Not reported
EMS (Y/N):	Not reported
EMS$:	Not reported
SEP (Y/N):	Not reported
SEP $:	Not reported
Demand $:	Not reported
Suspended $:	Not reported
Ownership:	Commercially Owned

Name:	PROFESSIONAL SERVICES INDUSTRIES, INC.
Address:	277 CHURCH ST
City,State,Zip:	WHITINSVILLE, MA 015880000
Region:	CERO
DEP Region:	CERO
DEP Program:	3a
DEP Bureau:	BWSC
Program:	BWSC
Program Id:	2-0016551
High Or Low Level Enforcement:	LLE
FMF #:	0
Comptroller Billing Name:	Not reported
Town Where Violation Occurred:	NORTHBRIDGE
Date Executed:	09/26/2012
ENF #:	Faux Enf- 1665
Document Type:	IDL
AG Ref (Y/N):	NO
Doc Archived (Y/N):	Not reported
EJ Community (Y/N):	NO
Regional Comment:	Not reported
Final Payment Due Date:	Not reported
ACOP $:	Not reported
PAN $:	Not reported
EMS (Y/N):	Not reported
EMS$:	Not reported
SEP (Y/N):	Not reported
SEP $:	Not reported
Demand $:	Not reported
Suspended $:	Not reported
Ownership:	Commercially Owned

Name:	PM CONSTRUCTION CO., INC.
Address:	277 CHURCH ST
City,State,Zip:	WHITINSVILLE, MA 015880000
Region:	CERO
DEP Region:	CERO
DEP Program:	3a

ADV WHITINSVILLE ASSOC LLC (Continued) **S108347843**

DEP Bureau:	BWSC
Program:	BWSC
Program Id:	2-0016551
High Or Low Level Enforcement:	LLE
FMF #:	0
Comptroller Billing Name:	Not reported
Town Where Violation Occurred:	NORTHBRIDGE
Date Executed:	08/20/2012
ENF #:	Faux Enf- 1648
Document Type:	IDL
AG Ref (Y/N):	NO
Doc Archived (Y/N):	Not reported
EJ Community (Y/N):	NO
Regional Comment:	Not reported
Final Payment Due Date:	Not reported
ACOP $:	Not reported
PAN $:	Not reported
EMS (Y/N):	Not reported
EMS$:	Not reported
SEP (Y/N):	Not reported
SEP $:	Not reported
Demand $:	Not reported
Suspended $:	Not reported
Ownership:	Commercially Owned

Name:	ADV WHITINSVILLE ASSOCIATES, LLC
Address:	277 CHURCH ST
City,State,Zip:	WHITINSVILLE, MA 015880000
Region:	CERO
DEP Region:	CERO
DEP Program:	3
DEP Bureau:	BWSC
Program:	BWSC
Program Id:	RTN 2-0016551
High Or Low Level Enforcement:	LLE
FMF #:	0
Comptroller Billing Name:	Not reported
Town Where Violation Occurred:	NORTHBRIDGE
Date Executed:	05/29/2012
ENF #:	Faux Enf- 0091
Document Type:	IDL
AG Ref (Y/N):	Not reported
Doc Archived (Y/N):	Not reported
EJ Community (Y/N):	NO
Regional Comment:	Not reported
Final Payment Due Date:	Not reported
ACOP $:	Not reported
PAN $:	Not reported
EMS (Y/N):	Not reported
EMS$:	Not reported
SEP (Y/N):	Not reported
SEP $:	Not reported
Demand $:	Not reported
Suspended $:	Not reported
Ownership:	Commercially Owned

Name:	ADV WHITINSVILLE ASSOCIATES LLC

ADV WHITINSVILLE ASSOC LLC (Continued) **S108347843**

Address:	277 CHURCH ST
City,State,Zip:	WHITINSVILLE, MA 015880000
Region:	CERO
DEP Region:	CERO
DEP Program:	3a
DEP Bureau:	BWSC
Program:	BWSC
Program Id:	2-0016551
High Or Low Level Enforcement:	HLE
FMF #:	0
Comptroller Billing Name:	Not reported
Town Where Violation Occurred:	NORTHBRIDGE
Date Executed:	07/29/2013
ENF #:	ACOP-CE-13-3A007
Document Type:	ACOP
AG Ref (Y/N):	NO
Doc Archived (Y/N):	Not reported
EJ Community (Y/N):	NO
Regional Comment:	Not reported
Final Payment Due Date:	08/29/2013
ACOP $:	9366
PAN $:	Not reported
EMS (Y/N):	Not reported
EMS$:	Not reported
SEP (Y/N):	Not reported
SEP $:	Not reported
Demand $:	Not reported
Suspended $:	Not reported
Ownership:	Commercially Owned

HW GEN:

Name:	ADVANCE AUTO PARTS 8051
Address:	277 CHURCH ST
City,State,Zip:	WHITINSVILLE, MA 01588
EPA Id:	MAC300009859
RCRA Generator Status:	Not reported
State Generator Status:	SQG-MA

39
West
1/4-1/2
0.443 mi.
2341 ft.

TOMPKINS BLDG
1 MAIN ST
WHITINSVILLE, MA 01588

MA SHWS **S106510290**
MA RELEASE **N/A**
MA TIER 2

Relative:
Higher

Actual:
314 ft.

SHWS:

Name:	TOMPKINS BLDG
Address:	1 MAIN ST
City,State,Zip:	WHITINSVILLE, MA 015880000
Facility ID:	2-0013699
Source Type:	SADDLETANK
Release Town:	NORTHBRIDGE
Notification Date:	02/20/2001
Category:	TWO HR
Associated ID:	Not reported
Current Status:	RAO
Status Date:	04/18/2001
Phase:	Not reported

TOMPKINS BLDG (Continued) **S106510290**

Response Action Outcome: A2
Oil Or Haz Material: Oil

Release:
Name: TOMPKINS BLDG
Address: 1 MAIN ST
City,State,Zip: WHITINSVILLE, MA 015880000
Release Tracking Number/Current Status: 2-0013699 / RAO
Primary ID: Not reported
Official City: NORTHBRIDGE
Notification: 02/20/2001
Category: TWO HR
Status Date: 04/18/2001
Phase: Not reported
Response Action Outcome: A2 - A permanent solution has been achieved. Contamination has not been reduced to background.
Oil / Haz Material Type: Oil

Click here to access the MA DEP site for this facility:

Actions:
Action Type: RLFA
Action Status: FLDRUN
Action Date: 10/10/2002
Response Action Outcome: A permanent solution has been achieved. Contamination has not been reduced to background.

Action Type: Response Action Outcome - RAO
Action Status: Level III - Comprehensive Audit
Action Date: 10/18/2002
Response Action Outcome: A permanent solution has been achieved. Contamination has not been reduced to background.

Action Type: An activity type that is related to an Audit
Action Status: NAFNVD
Action Date: 10/18/2002
Response Action Outcome: A permanent solution has been achieved. Contamination has not been reduced to background.

Action Type: RLFA
Action Status: FOLOFF
Action Date: 2/20/2001
Response Action Outcome: A permanent solution has been achieved. Contamination has not been reduced to background.

Action Type: Release Disposition
Action Status: Reportable Release under MGL 21E
Action Date: 2/20/2001
Response Action Outcome: A permanent solution has been achieved. Contamination has not been reduced to background.

Action Type: Immediate Response Action
Action Status: Oral Approval of Plan or Action
Action Date: 2/20/2001
Response Action Outcome: A permanent solution has been achieved. Contamination has not been reduced to background.

TOMPKINS BLDG (Continued) **S106510290**

Action Type: RLFA
Action Status: FLDD1U
Action Date: 2/20/2001
Response Action Outcome: A permanent solution has been achieved. Contamination has not been reduced to background.

Action Type: Response Action Outcome - RAO
Action Status: RAO Statement Received
Action Date: 4/18/2001
Response Action Outcome: A permanent solution has been achieved. Contamination has not been reduced to background.

Action Type: RNF
Action Status: Reportable Release under MGL 21E
Action Date: 4/18/2001
Response Action Outcome: A permanent solution has been achieved. Contamination has not been reduced to background.

Action Type: A Notice sent to a Potentially Responsible Party (PRP)
Action Status: A MassDEP piece of correspondence was issued (approvals, NORs, etc.
Action Date: 4/2/2001
Response Action Outcome: A permanent solution has been achieved. Contamination has not been reduced to background.

Action Type: Response Action Outcome - RAO
Action Status: Level III - Comprehensive Audit
Action Date: 9/20/2002
Response Action Outcome: A permanent solution has been achieved. Contamination has not been reduced to background.

Action Type: An activity type that is related to an Audit
Action Status: NOA
Action Date: 9/20/2002
Response Action Outcome: A permanent solution has been achieved. Contamination has not been reduced to background.

Chemicals:
Chemical: DIESEL FUEL
Quantity: 40 gallons
Location Type: COMMERCIAL
Location Type: INDUSTRIAL
Source: SADDLETANK

TIER 2:
Name: LOUD TECHNOLOGIES INC. EAW PRODUCTS
Address: 1 MAIN STREET
City,State,Zip: WHITINSVILLE, MA 01588
Report Year: 2014
Facility Id: FATR20149UCZ7Q002UD1
Facility Dept: Not reported
Latitude: 42.1092
Longitude: -71.6696
Mailing Address: Not reported
Mailing City/State/Zip: Not reported
Mailing Country: Not reported
Notes: Not reported

TOMPKINS BLDG (Continued) **S106510290**

All Chemicals Same As Last Yr:	Not reported
Date Signed:	2-28-2015
Dike Or Other Safeguard:	Not reported
Failed Validation:	Not reported
Date Modified:	04/03/2015
Fees Total:	Not reported
Num Of Employees:	50
Site Coord Abbreviated?:	Not reported
Site Map:	T
State Label Code:	MA2014
Submitted By:	Mike Pervier
Validation Report:	Not reported
Fire District:	7
Latlong Location Description:	Not reported
Latlong Method:	Not reported

Record Key:	FDTR20149UCZ7Q003UDH
Id:	33431
Type:	NAICS
Description:	Audio and Video Equipment Manufacturing
Last Modified:	2/28/2014

Record Key:	FDTR20149UCZ7Q004UDH
Id:	19-464-0272
Type:	Dun & Bradstreet
Description:	Not reported
Last Modified:	2/28/2014

Contact:

Report Year:	2014
Contact Record Id:	CTTR20149U7PXZ009LPF
Title:	Consultant
Contact Name:	Bannon
Contact Email:	mark@bannonengineering.com
Contact Mail Address:	Post Office Box 171
Contact Mail City:	Randolph
Contact Mail State:	VT
Contact Mail Zip:	05060
Contact Mail Country:	USA
Contact1 Type:	Tier II Information Contact
Contact2 Type:	Submitter
Contact3 Type:	Not reported
Contact4 Type:	Not reported
Modification Date:	2/28/2015

Contact:

Report Year:	2014
Contact Record Id:	CTTR20149UE4WG00PP1Y
Title:	Not reported
Contact Name:	Composites One
Contact Email:	Not reported
Contact Mail Address:	4 Minturn Farm Rd.
Contact Mail City:	Bristol
Contact Mail State:	RI
Contact Mail Zip:	02809

TOMPKINS BLDG (Continued) **S106510290**

Contact Mail Country:	Not reported
Contact1 Type:	Supplier - Carrier
Contact2 Type:	Not reported
Contact3 Type:	Not reported
Contact4 Type:	Not reported
Modification Date:	2/28/2014

Contact:

Report Year:	2014
Contact Record Id:	CTTR20149U9XEV00Q3GL
Title:	Supplier
Contact Name:	Sherwin-Williams
Contact Email:	Not reported
Contact Mail Address:	Foundry Street
Contact Mail City:	Lowell
Contact Mail State:	MA
Contact Mail Zip:	01852
Contact Mail Country:	Not reported
Contact1 Type:	Supplier - Carrier
Contact2 Type:	Not reported
Contact3 Type:	Not reported
Contact4 Type:	Not reported
Modification Date:	2/28/2014

Contact:

Report Year:	2014
Contact Record Id:	CTTR20149U9X6P00J1AD
Title:	Supplier
Contact Name:	Astro Chemicals
Contact Email:	Not reported
Contact Mail Address:	126 Memorial Drive
Contact Mail City:	Springfield
Contact Mail State:	MA
Contact Mail Zip:	01104
Contact Mail Country:	Not reported
Contact1 Type:	Supplier - Carrier
Contact2 Type:	Not reported
Contact3 Type:	Not reported
Contact4 Type:	Not reported
Modification Date:	2/28/2014

Contact:

Report Year:	2014
Contact Record Id:	CTTR20149U9XC500NSDE
Title:	Supplier
Contact Name:	PPG Industries Inc./Spraylat
Contact Email:	Not reported
Contact Mail Address:	10800 South 13th Street
Contact Mail City:	Oak Creek
Contact Mail State:	MI
Contact Mail Zip:	53154
Contact Mail Country:	Not reported
Contact1 Type:	Supplier - Carrier

TOMPKINS BLDG (Continued) **S106510290**

Contact2 Type:	Not reported
Contact3 Type:	Not reported
Contact4 Type:	Not reported
Modification Date:	2/28/2014

Contact:

Report Year:	2014
Contact Record Id:	CTTR2014AJ13HE0094GA
Title:	Production Manager
Contact Name:	Pervier
Contact Email:	michael.pervier@eaw.com
Contact Mail Address:	1 Main Street
Contact Mail City:	Whitinsville
Contact Mail State:	MA
Contact Mail Zip:	01588
Contact Mail Country:	USA
Contact1 Type:	Emergency Contact
Contact2 Type:	Owner / Operator
Contact3 Type:	Not reported
Contact4 Type:	Not reported
Modification Date:	2/28/2015

Contact:

Report Year:	2014
Contact Record Id:	CTTR2014AJ141C00H23R
Title:	Supervisor
Contact Name:	VanCott
Contact Email:	ken.vancott@eaw.com
Contact Mail Address:	1 Main Street
Contact Mail City:	Whitinsville
Contact Mail State:	MA
Contact Mail Zip:	01588
Contact Mail Country:	USA
Contact1 Type:	Owner / Operator
Contact2 Type:	Emergency Contact
Contact3 Type:	Not reported
Contact4 Type:	Not reported
Modification Date:	2/28/2015

Chemicals:

Acute:	T
Ave Amount:	3000
Ave Amount Code:	04
Chem Inv Record Id:	CVTR20149UE2K400H1D2
Chem Same As Last Yr:	Not reported
Chronic:	T
CICAS:	100-42-5
CI EHS Chemical:	Not reported
CI Last Modified:	2/28/2015
Days On Site:	365
Entered Chemical Name:	STYRENE MONOMER
Fire:	T
Gas:	Not reported

TOMPKINS BLDG (Continued) **S106510290**

Liquid:	T
Max Amount:	5000
Max Amount Code:	05
Max Amt Container:	600
Mixture:	T
Pressure:	Not reported
Pure:	Not reported
Reactive:	T
Solid:	Not reported
State01 Checkbox:	T
State01 Number:	600
State01 Text:	Not reported
State02 Checkbox:	Not reported
State02 Number:	4
State02 Text:	Month
State03 Checkbox:	Not reported
State03 Number:	4999
State03 Text:	Not reported
State04 Checkbox:	Not reported
State04 Number:	4999
State04 Text:	Liquid
State05 Checkbox:	Not reported
State05 Text:	Not reported
State06 Checkbox:	Not reported
State06 Text:	Not reported
State07 Checkbox:	Not reported
State07 Text:	Main St to Rt 146
State1 Contact Field:	Composites One
State Label Code:	MA2014
Trade Secret:	Not reported

Location:

Record Key:	CLTR20149UE3KX00J4RQ
Chem Inv Record Id:	CVTR20149UE2K400H1D2
Type Code:	Above ground tank
Pressure Code:	Ambient pressure
Temperature Code:	Ambient temperature
Location:	Manufacturing Bldg
Amount:	Not reported
Amount Unit:	pounds
Last Modified:	2/28/2015

Acute:	Not reported
Ave Amount:	4000
Ave Amount Code:	04
Chem Inv Record Id:	CVTR20149UE50400TUVH
Chem Same As Last Yr:	Not reported
Chronic:	T
CICAS:	Not reported
CI EHS Chemical:	Not reported
CI Last Modified:	2/28/2015
Days On Site:	365
Entered Chemical Name:	Paints & Coatings - Latex & Oils
Fire:	T
Gas:	Not reported
Liquid:	T
Max Amount:	4999

TOMPKINS BLDG (Continued) **S106510290**

Max Amount Code:	04
Max Amt Container:	60
Mixture:	T
Pressure:	Not reported
Pure:	Not reported
Reactive:	T
Solid:	Not reported
State01 Checkbox:	T
State01 Number:	60
State01 Text:	Not reported
State02 Checkbox:	Not reported
State02 Number:	4
State02 Text:	Month
State03 Checkbox:	Not reported
State03 Number:	2000
State03 Text:	Not reported
State04 Checkbox:	Not reported
State04 Number:	2000
State04 Text:	Liquid
State05 Checkbox:	Not reported
State05 Text:	Not reported
State06 Checkbox:	Not reported
State06 Text:	Not reported
State07 Checkbox:	Not reported
State07 Text:	Main St to Rt 146
State1 Contact Field:	Sherwin Williams, PPG
State Label Code:	MA2014
Trade Secret:	Not reported

Location:

Record Key:	CLTR20149UE50W00UGUG
Chem Inv Record Id:	CVTR20149UE50400TUVH
Type Code:	Above ground tank
Pressure Code:	Ambient pressure
Temperature Code:	Ambient temperature
Location:	Manufacturing Bldg
Amount:	Not reported
Amount Unit:	pounds
Last Modified:	2/28/2015

Chemical Mixture:

Record Key:	CMTR20149UE5G200VM6M
Chem Inv Rec Id:	CVTR20149UE50400TUVH
Mx Chem:	ETHYLENE GLYCOL
Mx CAS:	107-21-1
Percentage:	1
Wt Vol:	Wt
Mx EHS:	Not reported
Mx Last Modified:	2/28/2015

Record Key:	CMTR20149UE5GE00WY49
Chem Inv Rec Id:	CVTR20149UE50400TUVH
Mx Chem:	DIBUTYL PHTHALATE
Mx CAS:	84-74-2
Percentage:	5
Wt Vol:	Wt
Mx EHS:	Not reported

TOMPKINS BLDG (Continued) **S106510290**

Mx Last Modified:	2/28/2015

Record Key:	CMTR20149UE5GN00X4J7
Chem Inv Rec Id:	CVTR20149UE50400TUVH
Mx Chem:	METHYL METHACRYLATE
Mx CAS:	80-62-6
Percentage:	5
Wt Vol:	Wt
Mx EHS:	Not reported
Mx Last Modified:	2/28/2015

Record Key:	CMTR20149UE5GW00YBHE
Chem Inv Rec Id:	CVTR20149UE50400TUVH
Mx Chem:	XYLENE
Mx CAS:	1330-20-7
Percentage:	1
Wt Vol:	Wt
Mx EHS:	Not reported
Mx Last Modified:	2/28/2015

Record Key:	CMTR20149UE5H500ZK1F
Chem Inv Rec Id:	CVTR20149UE50400TUVH
Mx Chem:	METHANOL
Mx CAS:	67-56-1
Percentage:	1
Wt Vol:	Wt
Mx EHS:	Not reported
Mx Last Modified:	2/28/2015

Record Key:	CMTR20149UE5ME01092E
Chem Inv Rec Id:	CVTR20149UE50400TUVH
Mx Chem:	water
Mx CAS:	7732-18-5
Percentage:	87
Wt Vol:	Wt
Mx EHS:	Not reported
Mx Last Modified:	2/28/2015

Acute:	Not reported
Ave Amount:	800
Ave Amount Code:	03
Chem Inv Record Id:	CVTR20149UE65H013WR9
Chem Same As Last Yr:	Not reported
Chronic:	T
CICAS:	67-64-1
CI EHS Chemical:	Not reported
CI Last Modified:	2/28/2015
Days On Site:	365
Entered Chemical Name:	ACETONE
Fire:	T
Gas:	Not reported
Liquid:	T
Max Amount:	4999
Max Amount Code:	04
Max Amt Container:	300
Mixture:	Not reported

TOMPKINS BLDG (Continued) **S106510290**

Pressure:	Not reported
Pure:	T
Reactive:	Not reported
Solid:	Not reported
State01 Checkbox:	T
State01 Number:	300
State01 Text:	Not reported
State02 Checkbox:	Not reported
State02 Number:	4
State02 Text:	Month
State03 Checkbox:	Not reported
State03 Number:	1200
State03 Text:	Not reported
State04 Checkbox:	Not reported
State04 Number:	600
State04 Text:	Liquid
State05 Checkbox:	Not reported
State05 Text:	Not reported
State06 Checkbox:	Not reported
State06 Text:	Not reported
State07 Checkbox:	Not reported
State07 Text:	Main St to Rt 146
State1 Contact Field:	Astro Chemicals
State Label Code:	MA2014
Trade Secret:	Not reported

Location:

Record Key:	CLTR20149UE69401418B
Chem Inv Record Id:	CVTR20149UE65H013WR9
Type Code:	Above ground tank
Pressure Code:	Ambient pressure
Temperature Code:	Ambient temperature
Location:	Manufacturing Bldg
Amount:	Not reported
Amount Unit:	pounds
Last Modified:	2/28/2015

H40 **ARMENIAN APOSTOLIC CHURCH** **MA LUST** **S102403589**
NE **315 CHURCH ST** **MA RELEASE** **N/A**
1/4-1/2 **WHITINSVILLE, MA 01588**
0.457 mi.
2413 ft. **Site 2 of 2 in cluster H**

Relative:
Higher

Actual:
344 ft.

LUST:

Facility:

Name:	ARMENIAN APOSTOLIC CHURCH
Address:	315 CHURCH ST
City,State,Zip:	WHITINSVILLE, MA 015880000
Current Status:	**Response Action Outcome**
Release Tracking Number/Current Status:	2-0011300 / RAO
Status Date:	09/06/1996
Source Type:	UST
Release Town:	NORTHBRIDGE
Notification Date:	07/03/1996
Category:	72 HR

ARMENIAN APOSTOLIC CHURCH (Continued) **S102403589**

Associated ID: Not reported
Phase: Not reported
Response Action Outcome: A2 - A permanent solution has been achieved. Contamination has not been reduced to background.
Oil Or Haz Material: Oil

Location Type: CHURCH
Source: UST

Click here to access the MA DEP site for this facility:

Chemicals:
Chemical: #2 FUEL OIL
Quantity: 296 parts per million

Actions:
Action Type: A Notice sent to a Potentially Responsible Party (PRP)
Action Status: A MassDEP piece of correspondence was issued (approvals, NORs, etc.
Action Date: 7/11/1996
Response Action Outcome: A permanent solution has been achieved. Contamination has not been reduced to background.

Action Type: Immediate Response Action
Action Status: Oral Approval of Plan or Action
Action Date: 7/3/1996
Response Action Outcome: A permanent solution has been achieved. Contamination has not been reduced to background.

Action Type: RLFA
Action Status: FOLOFF
Action Date: 7/3/1996
Response Action Outcome: A permanent solution has been achieved. Contamination has not been reduced to background.

Action Type: Release Disposition
Action Status: Reportable Release under MGL 21E
Action Date: 7/3/1996
Response Action Outcome: A permanent solution has been achieved. Contamination has not been reduced to background.

Action Type: RNF
Action Status: Reportable Release under MGL 21E
Action Date: 9/6/1996
Response Action Outcome: A permanent solution has been achieved. Contamination has not been reduced to background.

Action Type: Response Action Outcome - RAO
Action Status: RAO Statement Received
Action Date: 9/6/1996
Response Action Outcome: A permanent solution has been achieved. Contamination has not been reduced to background.

Release:
Name: ARMENIAN APOSTOLIC CHURCH

ARMENIAN APOSTOLIC CHURCH (Continued) **S102403589**

Address:	315 CHURCH ST
City,State,Zip:	WHITINSVILLE, MA 015880000
Release Tracking Number/Current Status:	2-0011300 / RAO
Primary ID:	Not reported
Official City:	NORTHBRIDGE
Notification:	07/03/1996
Category:	72 HR
Status Date:	09/06/1996
Phase:	Not reported
Response Action Outcome:	A2 - A permanent solution has been achieved. Contamination has not been reduced to background.
Oil / Haz Material Type:	Oil

Click here to access the MA DEP site for this facility:

Actions:

Action Type:	A Notice sent to a Potentially Responsible Party (PRP)
Action Status:	A MassDEP piece of correspondence was issued (approvals, NORs, etc.
Action Date:	7/11/1996
Response Action Outcome:	A permanent solution has been achieved. Contamination has not been reduced to background.

Action Type:	Immediate Response Action
Action Status:	Oral Approval of Plan or Action
Action Date:	7/3/1996
Response Action Outcome:	A permanent solution has been achieved. Contamination has not been reduced to background.

Action Type:	RLFA
Action Status:	FOLOFF
Action Date:	7/3/1996
Response Action Outcome:	A permanent solution has been achieved. Contamination has not been reduced to background.

Action Type:	Release Disposition
Action Status:	Reportable Release under MGL 21E
Action Date:	7/3/1996
Response Action Outcome:	A permanent solution has been achieved. Contamination has not been reduced to background.

Action Type:	RNF
Action Status:	Reportable Release under MGL 21E
Action Date:	9/6/1996
Response Action Outcome:	A permanent solution has been achieved. Contamination has not been reduced to background.

Action Type:	Response Action Outcome - RAO
Action Status:	RAO Statement Received
Action Date:	9/6/1996
Response Action Outcome:	A permanent solution has been achieved. Contamination has not been reduced to background.

Chemicals:

Chemical:	#2 FUEL OIL
Quantity:	296 parts per million
Location Type:	CHURCH

ARMENIAN APOSTOLIC CHURCH (Continued) **S102403589**

Source: UST

---

41 WSW 1/2-1 0.621 mi. 3279 ft.

TJJ DEVELOPMENT, LLC
MAP 3/LOTS 115, 116, 117 & 118
WHITINSVILLE, MA 01588

MA SHWS **S122832901**
MA RELEASE **N/A**

Relative: Higher

Actual: 310 ft.

SHWS:

Name:	TJJ DEVELOPMENT, LLC
Address:	MAP 3/LOTS 115, 116, 117 & 118
City,State,Zip:	WHITINSVILLE, MA 015880000
Facility ID:	2-0020508
Source Type:	UNKNOWN
Release Town:	NORTHBRIDGE
Notification Date:	04/19/2018
Category:	120 DY
Associated ID:	Not reported
Current Status:	PSC
Status Date:	04/12/2022
Phase:	PHASE II
Response Action Outcome:	PC
Oil Or Haz Material:	Not reported

Release:

Name:	TJJ DEVELOPMENT, LLC
Address:	MAP 3/LOTS 115, 116, 117 & 118
City,State,Zip:	WHITINSVILLE, MA 015880000
Release Tracking Number/Current Status:	2-0020508 / PSC
Primary ID:	Not reported
Official City:	NORTHBRIDGE
Notification:	04/19/2018
Category:	120 DY
Status Date:	04/12/2022
Phase:	PHASE II
Response Action Outcome:	PC - PC
Oil / Haz Material Type:	Not reported

Click here to access the MA DEP site for this facility:

Actions:

Action Type:	Tier Classification
Action Status:	Tier 2 Classification
Action Date:	4/12/2019
Response Action Outcome:	PC
Action Type:	Tier Classification
Action Status:	Transmittal, Notice, or Notification Received
Action Date:	4/12/2019
Response Action Outcome:	PC
Action Type:	Phase 1
Action Status:	Completion Statement Received
Action Date:	4/12/2019
Response Action Outcome:	PC
Action Type:	Response Action Outcome - RAO

TJJ DEVELOPMENT, LLC (Continued) **S122832901**

Action Status:	PSCRCD
Action Date:	4/12/2022
Response Action Outcome:	PC
Action Type:	Tier Classification
Action Status:	Legal Notice Published
Action Date:	4/15/2019
Response Action Outcome:	PC
Action Type:	RNFE
Action Status:	Transmittal, Notice, or Notification Received
Action Date:	4/19/2018
Response Action Outcome:	PC
Action Type:	Release Disposition
Action Status:	Reportable Release under MGL 21E
Action Date:	4/19/2018
Response Action Outcome:	PC
Action Type:	A Notice sent to a Potentially Responsible Party (PRP)
Action Status:	A MassDEP piece of correspondence was issued (approvals, NORs, etc.
Action Date:	4/30/2018
Response Action Outcome:	PC
Action Type:	Response Action Outcome - RAO
Action Status:	Level I - Technical Screen Audit
Action Date:	5/3/2022
Response Action Outcome:	PC

Chemicals:

Chemical:	Not reported
Quantity:	Not reported
Location Type:	PRIVPROP
Source:	UNKNOWN

---

42 **RESIDENCE** **MA SHWS** **S110822164**
SSE **64 COUNTRY CLUB DRIVE** **MA LAST** **N/A**
1/2-1 **NORTHBRIDGE, MA 01588** **MA RELEASE**
0.708 mi.
3739 ft.

Relative:
Lower

Actual:
293 ft.

SHWS:

Name:	RESIDENCE
Address:	64 COUNTRY CLUB DRIVE
City,State,Zip:	NORTHBRIDGE, MA 015880000
Facility ID:	2-0018136
Source Type:	LINE
Release Town:	NORTHBRIDGE
Notification Date:	03/15/2011
Category:	TWO HR
Associated ID:	Not reported
Current Status:	RAO
Status Date:	08/28/2013
Phase:	PHASE II
Response Action Outcome:	A2
Oil Or Haz Material:	Oil

RESIDENCE (Continued) **S110822164**

LAST:

Name:	RESIDENCE
Address:	64 COUNTRY CLUB DRIVE
City,State,Zip:	NORTHBRIDGE, MA 015880000
Release Tracking Number/Current Status:	2-0018136 / RAO
Source Type:	AST
Release Town:	NORTHBRIDGE
Notification Date:	03/15/2011
Category:	TWO HR
Associated ID:	Not reported
Status Date:	08/28/2013
Phase:	PHASE II
Response Action Outcome:	A2 - A permanent solution has been achieved. Contamination has not been reduced to background.
Oil Or Haz Material:	Oil

Chemicals:

Chemical:	#2 FUEL OIL
Quantity:	20 gallons
Location Type:	RESIDNTIAL
Source:	AST
Source:	LINE

Actions:

Action Type:	BOL
Action Status:	SHPFAC
Action Date:	1/25/2012
Response Action Outcome:	A permanent solution has been achieved. Contamination has not been reduced to background.
Action Type:	A Notice sent to a Potentially Responsible Party (PRP)
Action Status:	ALSENT
Action Date:	1/6/2012
Response Action Outcome:	A permanent solution has been achieved. Contamination has not been reduced to background.
Action Type:	Immediate Response Action
Action Status:	Status or Interim Report Received
Action Date:	2/21/2013
Response Action Outcome:	A permanent solution has been achieved. Contamination has not been reduced to background.
Action Type:	Immediate Response Action
Action Status:	Status or Interim Report Received
Action Date:	2/28/2012
Response Action Outcome:	A permanent solution has been achieved. Contamination has not been reduced to background.
Action Type:	Immediate Response Action
Action Status:	RMRFIN
Action Date:	2/28/2012
Response Action Outcome:	A permanent solution has been achieved. Contamination has not been reduced to background.
Action Type:	Immediate Response Action
Action Status:	Level I - Technical Screen Audit
Action Date:	2/28/2013
Response Action Outcome:	A permanent solution has been achieved. Contamination has not been

RESIDENCE (Continued) **S110822164**

reduced to background.

Action Type: Immediate Response Action
Action Status: Level I - Technical Screen Audit
Action Date: 3/12/2012
Response Action Outcome: A permanent solution has been achieved. Contamination has not been reduced to background.

Action Type: Immediate Response Action
Action Status: Oral Approval of Plan or Action
Action Date: 3/15/2011
Response Action Outcome: A permanent solution has been achieved. Contamination has not been reduced to background.

Action Type: Release Disposition
Action Status: Reportable Release under MGL 21E
Action Date: 3/15/2011
Response Action Outcome: A permanent solution has been achieved. Contamination has not been reduced to background.

Action Type: Phase 2
Action Status: Scope of Work Received
Action Date: 3/20/2012
Response Action Outcome: A permanent solution has been achieved. Contamination has not been reduced to background.

Action Type: Tier Classification
Action Status: Tier 2 Classification
Action Date: 3/20/2012
Response Action Outcome: A permanent solution has been achieved. Contamination has not been reduced to background.

Action Type: Tier Classification
Action Status: Transmittal, Notice, or Notification Received
Action Date: 3/20/2012
Response Action Outcome: A permanent solution has been achieved. Contamination has not been reduced to background.

Action Type: Phase 1
Action Status: Completion Statement Received
Action Date: 3/20/2012
Response Action Outcome: A permanent solution has been achieved. Contamination has not been reduced to background.

Action Type: Phase 1
Action Status: Level I - Technical Screen Audit
Action Date: 3/26/2012
Response Action Outcome: A permanent solution has been achieved. Contamination has not been reduced to background.

Action Type: A Notice sent to a Potentially Responsible Party (PRP)
Action Status: A MassDEP piece of correspondence was issued (approvals, NORs, etc.
Action Date: 4/15/2011
Response Action Outcome: A permanent solution has been achieved. Contamination has not been reduced to background.

Action Type: RLFA

RESIDENCE (Continued) **S110822164**

Action Status: FOLOFF
Action Date: 4/20/2012
Response Action Outcome: A permanent solution has been achieved. Contamination has not been reduced to background.

Action Type: BOL
Action Status: Transmittal, Notice, or Notification Received
Action Date: 4/28/2011
Response Action Outcome: A permanent solution has been achieved. Contamination has not been reduced to background.

Action Type: RNFE
Action Status: Transmittal, Notice, or Notification Received
Action Date: 4/7/2011
Response Action Outcome: A permanent solution has been achieved. Contamination has not been reduced to background.

Action Type: Immediate Response Action
Action Status: Written Plan Received
Action Date: 4/7/2011
Response Action Outcome: A permanent solution has been achieved. Contamination has not been reduced to background.

Action Type: Tier Classification
Action Status: Revised Statement or Transmittal Received
Action Date: 5/25/2012
Response Action Outcome: A permanent solution has been achieved. Contamination has not been reduced to background.

Action Type: Tier Classification
Action Status: Tier 2 Classification
Action Date: 5/25/2012
Response Action Outcome: A permanent solution has been achieved. Contamination has not been reduced to background.

Action Type: RLFA
Action Status: FLDRAN
Action Date: 5/3/2012
Response Action Outcome: A permanent solution has been achieved. Contamination has not been reduced to background.

Action Type: Immediate Response Action
Action Status: Level I - Technical Screen Audit
Action Date: 6/29/2011
Response Action Outcome: A permanent solution has been achieved. Contamination has not been reduced to background.

Action Type: Immediate Response Action
Action Status: Level II - Audit Inspection
Action Date: 6/8/2012
Response Action Outcome: A permanent solution has been achieved. Contamination has not been reduced to background.

Action Type: An activity type that is related to an Audit
Action Status: NAFNVD
Action Date: 6/8/2012
Response Action Outcome: A permanent solution has been achieved. Contamination has not been

RESIDENCE (Continued) **S110822164**

reduced to background.

Action Type: RLFA
Action Status: FOLOFF
Action Date: 7/25/2011
Response Action Outcome: A permanent solution has been achieved. Contamination has not been reduced to background.

Action Type: Immediate Response Action
Action Status: Modified Revised or Updated Plan Received
Action Date: 7/27/2011
Response Action Outcome: A permanent solution has been achieved. Contamination has not been reduced to background.

Action Type: Immediate Response Action
Action Status: Status or Interim Report Received
Action Date: 7/27/2011
Response Action Outcome: A permanent solution has been achieved. Contamination has not been reduced to background.

Action Type: Immediate Response Action
Action Status: Level I - Technical Screen Audit
Action Date: 7/28/2011
Response Action Outcome: A permanent solution has been achieved. Contamination has not been reduced to background.

Action Type: Immediate Response Action
Action Status: Status or Interim Report Received
Action Date: 8/22/2012
Response Action Outcome: A permanent solution has been achieved. Contamination has not been reduced to background.

Action Type: Immediate Response Action
Action Status: RMRINT
Action Date: 8/22/2012
Response Action Outcome: A permanent solution has been achieved. Contamination has not been reduced to background.

Action Type: Immediate Response Action
Action Status: Completion Statement Received
Action Date: 8/28/2013
Response Action Outcome: A permanent solution has been achieved. Contamination has not been reduced to background.

Action Type: Response Action Outcome - RAO
Action Status: RAO Statement Received
Action Date: 8/28/2013
Response Action Outcome: A permanent solution has been achieved. Contamination has not been reduced to background.

Action Type: Immediate Response Action
Action Status: Level I - Technical Screen Audit
Action Date: 9/10/2012
Response Action Outcome: A permanent solution has been achieved. Contamination has not been reduced to background.

Action Type: Immediate Response Action

RESIDENCE (Continued) **S110822164**

Action Status: Level I - Technical Screen Audit
Action Date: 9/25/2013
Response Action Outcome: A permanent solution has been achieved. Contamination has not been reduced to background.

Release:
Name: RESIDENCE
Address: 64 COUNTRY CLUB DRIVE
City,State,Zip: NORTHBRIDGE, MA 015880000
Release Tracking Number/Current Status: 2-0018136 / RAO
Primary ID: Not reported
Official City: NORTHBRIDGE
Notification: 03/15/2011
Category: TWO HR
Status Date: 08/28/2013
Phase: PHASE II
Response Action Outcome: A2 - A permanent solution has been achieved. Contamination has not been reduced to background.
Oil / Haz Material Type: Oil

Click here to access the MA DEP site for this facility:

Actions:
Action Type: BOL
Action Status: SHPFAC
Action Date: 1/25/2012
Response Action Outcome: A permanent solution has been achieved. Contamination has not been reduced to background.

Action Type: A Notice sent to a Potentially Responsible Party (PRP)
Action Status: ALSENT
Action Date: 1/6/2012
Response Action Outcome: A permanent solution has been achieved. Contamination has not been reduced to background.

Action Type: Immediate Response Action
Action Status: Status or Interim Report Received
Action Date: 2/21/2013
Response Action Outcome: A permanent solution has been achieved. Contamination has not been reduced to background.

Action Type: Immediate Response Action
Action Status: Status or Interim Report Received
Action Date: 2/28/2012
Response Action Outcome: A permanent solution has been achieved. Contamination has not been reduced to background.

Action Type: Immediate Response Action
Action Status: RMRFIN
Action Date: 2/28/2012
Response Action Outcome: A permanent solution has been achieved. Contamination has not been reduced to background.

Action Type: Immediate Response Action
Action Status: Level I - Technical Screen Audit

RESIDENCE (Continued) **S110822164**

Action Date: 2/28/2013
Response Action Outcome: A permanent solution has been achieved. Contamination has not been reduced to background.

Action Type: Immediate Response Action
Action Status: Level I - Technical Screen Audit
Action Date: 3/12/2012
Response Action Outcome: A permanent solution has been achieved. Contamination has not been reduced to background.

Action Type: Immediate Response Action
Action Status: Oral Approval of Plan or Action
Action Date: 3/15/2011
Response Action Outcome: A permanent solution has been achieved. Contamination has not been reduced to background.

Action Type: Release Disposition
Action Status: Reportable Release under MGL 21E
Action Date: 3/15/2011
Response Action Outcome: A permanent solution has been achieved. Contamination has not been reduced to background.

Action Type: Phase 2
Action Status: Scope of Work Received
Action Date: 3/20/2012
Response Action Outcome: A permanent solution has been achieved. Contamination has not been reduced to background.

Action Type: Tier Classification
Action Status: Tier 2 Classification
Action Date: 3/20/2012
Response Action Outcome: A permanent solution has been achieved. Contamination has not been reduced to background.

Action Type: Tier Classification
Action Status: Transmittal, Notice, or Notification Received
Action Date: 3/20/2012
Response Action Outcome: A permanent solution has been achieved. Contamination has not been reduced to background.

Action Type: Phase 1
Action Status: Completion Statement Received
Action Date: 3/20/2012
Response Action Outcome: A permanent solution has been achieved. Contamination has not been reduced to background.

Action Type: Phase 1
Action Status: Level I - Technical Screen Audit
Action Date: 3/26/2012
Response Action Outcome: A permanent solution has been achieved. Contamination has not been reduced to background.

Action Type: A Notice sent to a Potentially Responsible Party (PRP)
Action Status: A MassDEP piece of correspondence was issued (approvals, NORs, etc.
Action Date: 4/15/2011
Response Action Outcome: A permanent solution has been achieved. Contamination has not been reduced to background.

RESIDENCE (Continued) **S110822164**

Action Type: RLFA
Action Status: FOLOFF
Action Date: 4/20/2012
Response Action Outcome: A permanent solution has been achieved. Contamination has not been reduced to background.

Action Type: BOL
Action Status: Transmittal, Notice, or Notification Received
Action Date: 4/28/2011
Response Action Outcome: A permanent solution has been achieved. Contamination has not been reduced to background.

Action Type: RNFE
Action Status: Transmittal, Notice, or Notification Received
Action Date: 4/7/2011
Response Action Outcome: A permanent solution has been achieved. Contamination has not been reduced to background.

Action Type: Immediate Response Action
Action Status: Written Plan Received
Action Date: 4/7/2011
Response Action Outcome: A permanent solution has been achieved. Contamination has not been reduced to background.

Action Type: Tier Classification
Action Status: Revised Statement or Transmittal Received
Action Date: 5/25/2012
Response Action Outcome: A permanent solution has been achieved. Contamination has not been reduced to background.

Action Type: Tier Classification
Action Status: Tier 2 Classification
Action Date: 5/25/2012
Response Action Outcome: A permanent solution has been achieved. Contamination has not been reduced to background.

Action Type: RLFA
Action Status: FLDRAN
Action Date: 5/3/2012
Response Action Outcome: A permanent solution has been achieved. Contamination has not been reduced to background.

Action Type: Immediate Response Action
Action Status: Level I - Technical Screen Audit
Action Date: 6/29/2011
Response Action Outcome: A permanent solution has been achieved. Contamination has not been reduced to background.

Action Type: Immediate Response Action
Action Status: Level II - Audit Inspection
Action Date: 6/8/2012
Response Action Outcome: A permanent solution has been achieved. Contamination has not been reduced to background.

Action Type: An activity type that is related to an Audit
Action Status: NAFNVD
Action Date: 6/8/2012

RESIDENCE (Continued) **S110822164**

Response Action Outcome: A permanent solution has been achieved. Contamination has not been reduced to background.

Action Type: RLFA
Action Status: FOLOFF
Action Date: 7/25/2011
Response Action Outcome: A permanent solution has been achieved. Contamination has not been reduced to background.

Action Type: Immediate Response Action
Action Status: Modified Revised or Updated Plan Received
Action Date: 7/27/2011
Response Action Outcome: A permanent solution has been achieved. Contamination has not been reduced to background.

Action Type: Immediate Response Action
Action Status: Status or Interim Report Received
Action Date: 7/27/2011
Response Action Outcome: A permanent solution has been achieved. Contamination has not been reduced to background.

Action Type: Immediate Response Action
Action Status: Level I - Technical Screen Audit
Action Date: 7/28/2011
Response Action Outcome: A permanent solution has been achieved. Contamination has not been reduced to background.

Action Type: Immediate Response Action
Action Status: Status or Interim Report Received
Action Date: 8/22/2012
Response Action Outcome: A permanent solution has been achieved. Contamination has not been reduced to background.

Action Type: Immediate Response Action
Action Status: RMRINT
Action Date: 8/22/2012
Response Action Outcome: A permanent solution has been achieved. Contamination has not been reduced to background.

Action Type: Immediate Response Action
Action Status: Completion Statement Received
Action Date: 8/28/2013
Response Action Outcome: A permanent solution has been achieved. Contamination has not been reduced to background.

Action Type: Response Action Outcome - RAO
Action Status: RAO Statement Received
Action Date: 8/28/2013
Response Action Outcome: A permanent solution has been achieved. Contamination has not been reduced to background.

Action Type: Immediate Response Action
Action Status: Level I - Technical Screen Audit
Action Date: 9/10/2012
Response Action Outcome: A permanent solution has been achieved. Contamination has not been reduced to background.

RESIDENCE (Continued) **S110822164**

Action Type: Immediate Response Action
Action Status: Level I - Technical Screen Audit
Action Date: 9/25/2013
Response Action Outcome: A permanent solution has been achieved. Contamination has not been reduced to background.

Chemicals:
Chemical: #2 FUEL OIL
Quantity: 20 gallons
Location Type: RESIDNTIAL
Source: AST
Source: LINE

---

43 WNW 1/2-1 0.809 mi. 4269 ft. | **AT LAKE ST**
38 CONSERVATION DR
NORTHBRIDGE, MA 01534 | **MA SHWS** **S103545647**
MA RELEASE **N/A**

Relative: Higher
Actual: 337 ft.

SHWS:
Name: AT LAKE ST
Address: 38 CONSERVATION DR
City,State,Zip: NORTHBRIDGE, MA 015340000
Facility ID: 2-0012591
Source Type: Not reported
Release Town: NORTHBRIDGE
Notification Date: 01/11/1999
Category: TWO HR
Associated ID: Not reported
Current Status: RAO
Status Date: 03/16/1999
Phase: Not reported
Response Action Outcome: A2
Oil Or Haz Material: Oil

Release:
Name: AT LAKE ST
Address: 38 CONSERVATION DR
City,State,Zip: NORTHBRIDGE, MA 015340000
Release Tracking Number/Current Status: 2-0012591 / RAO
Primary ID: Not reported
Official City: NORTHBRIDGE
Notification: 01/11/1999
Category: TWO HR
Status Date: 03/16/1999
Phase: Not reported
Response Action Outcome: A2 - A permanent solution has been achieved. Contamination has not been reduced to background.
Oil / Haz Material Type: Oil

Click here to access the MA DEP site for this facility:

Actions:
Action Type: Immediate Response Action
Action Status: Oral Approval of Plan or Action
Action Date: 1/11/1999

AT LAKE ST (Continued) **S103545647**

Response Action Outcome: A permanent solution has been achieved. Contamination has not been reduced to background.

Action Type: Release Disposition
Action Status: Reportable Release under MGL 21E
Action Date: 1/11/1999
Response Action Outcome: A permanent solution has been achieved. Contamination has not been reduced to background.

Action Type: RLFA
Action Status: FOLOFF
Action Date: 1/13/1999
Response Action Outcome: A permanent solution has been achieved. Contamination has not been reduced to background.

Action Type: RNF
Action Status: Reportable Release under MGL 21E
Action Date: 1/19/1999
Response Action Outcome: A permanent solution has been achieved. Contamination has not been reduced to background.

Action Type: RLFA
Action Status: FOLOFF
Action Date: 1/27/1999
Response Action Outcome: A permanent solution has been achieved. Contamination has not been reduced to background.

Action Type: A Notice sent to a Potentially Responsible Party (PRP)
Action Status: A MassDEP piece of correspondence was issued (approvals, NORs, etc.
Action Date: 1/28/1999
Response Action Outcome: A permanent solution has been achieved. Contamination has not been reduced to background.

Action Type: RNF
Action Status: Reportable Release under MGL 21E
Action Date: 3/12/1999
Response Action Outcome: A permanent solution has been achieved. Contamination has not been reduced to background.

Action Type: Immediate Response Action
Action Status: Completion Statement Received
Action Date: 3/16/1999
Response Action Outcome: A permanent solution has been achieved. Contamination has not been reduced to background.

Action Type: Response Action Outcome - RAO
Action Status: RAO Statement Received
Action Date: 3/16/1999
Response Action Outcome: A permanent solution has been achieved. Contamination has not been reduced to background.

Chemicals:
Chemical: #2 FUEL OIL
Quantity: 15 gallons
Location Type: ROADWAY

44 WNW 1/2-1 0.852 mi. 4496 ft. | **WHITINSVILLE WATER COMPANY**
44 LAKE ST
NORTHBRIDGE, MA 01588 | **MA SHWS**
MA LUST
MA RELEASE
MA ASBESTOS
MA HW GEN | **S112556050**
N/A

Relative: Higher

Actual: 320 ft.

SHWS:

Name:	WHITINSVILLE WATER DEPT
Address:	44 LAKE ST
City,State,Zip:	NORTHBRIDGE, MA
Facility ID:	2-0019008
Source Type:	TANK
Release Town:	NORTHBRIDGE
Notification Date:	10/01/2013
Category:	72 HR
Associated ID:	Not reported
Current Status:	RAO
Status Date:	02/03/2014
Phase:	Not reported
Response Action Outcome:	A2
Oil Or Haz Material:	Oil

LUST:

Facility:

Name:	WHITINSVILLE WATER DEPT
Address:	44 LAKE ST
City,State,Zip:	NORTHBRIDGE, MA
Current Status:	**Response Action Outcome**
Release Tracking Number/Current Status:	2-0019008 / RAO
Status Date:	02/03/2014
Source Type:	UST
Release Town:	NORTHBRIDGE
Notification Date:	10/01/2013
Category:	72 HR
Associated ID:	Not reported
Phase:	Not reported
Response Action Outcome:	A2 - A permanent solution has been achieved. Contamination has not been reduced to background.
Oil Or Haz Material:	Oil
Location Type:	MUNICIPAL
Source:	TANK
Source:	UST

Click here to access the MA DEP site for this facility:

Chemicals:

Chemical:	#2 FUEL OIL
Quantity:	495 parts per million

Actions:

Action Type:	Immediate Response Action
Action Status:	Oral Approval of Plan or Action
Action Date:	10/1/2013
Response Action Outcome:	A permanent solution has been achieved. Contamination has not been reduced to background.

WHITINSVILLE WATER COMPANY (Continued) **S112556050**

Action Type: Release Disposition
Action Status: Reportable Release under MGL 21E
Action Date: 10/1/2013
Response Action Outcome: A permanent solution has been achieved. Contamination has not been reduced to background.

Action Type: BOL
Action Status: Transmittal, Notice, or Notification Received
Action Date: 10/28/2013
Response Action Outcome: A permanent solution has been achieved. Contamination has not been reduced to background.

Action Type: A Notice sent to a Potentially Responsible Party (PRP)
Action Status: A MassDEP piece of correspondence was issued (approvals, NORs, etc.
Action Date: 10/7/2013
Response Action Outcome: A permanent solution has been achieved. Contamination has not been reduced to background.

Action Type: RNFE
Action Status: Transmittal, Notice, or Notification Received
Action Date: 12/4/2013
Response Action Outcome: A permanent solution has been achieved. Contamination has not been reduced to background.

Action Type: Immediate Response Action
Action Status: Written Plan Received
Action Date: 12/5/2013
Response Action Outcome: A permanent solution has been achieved. Contamination has not been reduced to background.

Action Type: Response Action Outcome - RAO
Action Status: RAO Statement Received
Action Date: 2/3/2014
Response Action Outcome: A permanent solution has been achieved. Contamination has not been reduced to background.

Action Type: Immediate Response Action
Action Status: Completion Statement Received
Action Date: 2/3/2014
Response Action Outcome: A permanent solution has been achieved. Contamination has not been reduced to background.

Action Type: Immediate Response Action
Action Status: Level I - Technical Screen Audit
Action Date: 3/13/2014
Response Action Outcome: A permanent solution has been achieved. Contamination has not been reduced to background.

Release:
Name: WHITINSVILLE WATER DEPT
Address: 44 LAKE ST
City,State,Zip: NORTHBRIDGE, MA
Release Tracking Number/Current Status: 2-0019008 / RAO
Primary ID: Not reported
Official City: NORTHBRIDGE
Notification: 10/01/2013

WHITINSVILLE WATER COMPANY (Continued) **S112556050**

Category:	72 HR
Status Date:	02/03/2014
Phase:	Not reported
Response Action Outcome:	A2 - A permanent solution has been achieved. Contamination has not been reduced to background.
Oil / Haz Material Type:	Oil

Click here to access the MA DEP site for this facility:

Actions:

Action Type:	Immediate Response Action
Action Status:	Oral Approval of Plan or Action
Action Date:	10/1/2013
Response Action Outcome:	A permanent solution has been achieved. Contamination has not been reduced to background.

Action Type:	Release Disposition
Action Status:	Reportable Release under MGL 21E
Action Date:	10/1/2013
Response Action Outcome:	A permanent solution has been achieved. Contamination has not been reduced to background.

Action Type:	BOL
Action Status:	Transmittal, Notice, or Notification Received
Action Date:	10/28/2013
Response Action Outcome:	A permanent solution has been achieved. Contamination has not been reduced to background.

Action Type:	A Notice sent to a Potentially Responsible Party (PRP)
Action Status:	A MassDEP piece of correspondence was issued (approvals, NORs, etc.
Action Date:	10/7/2013
Response Action Outcome:	A permanent solution has been achieved. Contamination has not been reduced to background.

Action Type:	RNFE
Action Status:	Transmittal, Notice, or Notification Received
Action Date:	12/4/2013
Response Action Outcome:	A permanent solution has been achieved. Contamination has not been reduced to background.

Action Type:	Immediate Response Action
Action Status:	Written Plan Received
Action Date:	12/5/2013
Response Action Outcome:	A permanent solution has been achieved. Contamination has not been reduced to background.

Action Type:	Response Action Outcome - RAO
Action Status:	RAO Statement Received
Action Date:	2/3/2014
Response Action Outcome:	A permanent solution has been achieved. Contamination has not been reduced to background.

Action Type:	Immediate Response Action
Action Status:	Completion Statement Received
Action Date:	2/3/2014
Response Action Outcome:	A permanent solution has been achieved. Contamination has not been reduced to background.

WHITINSVILLE WATER COMPANY (Continued) **S112556050**

Action Type:	Immediate Response Action
Action Status:	Level I - Technical Screen Audit
Action Date:	3/13/2014
Response Action Outcome:	A permanent solution has been achieved. Contamination has not been reduced to background.

Chemicals:

Chemical:	#2 FUEL OIL
Quantity:	495 parts per million
Location Type:	MUNICIPAL
Source:	TANK
Source:	UST

ASBESTOS:

Name:	WHITINSVILLE WATER COMPANY
Address:	44 LAKE ST.
City,State,Zip:	NORTHBRIDGE, MA
Notification:	Not reported
DEP Region:	Not reported
Notifiers Name:	Not reported
Start Date:	03/26/2003
End Date:	03/26/2003
Date Entered:	Not reported
Entry Date:	03/18/2003
Quantity Materical Removed SF:	15.00
Quantity Material Removed LF:	15.00
Project Description:	corrugated Pipe, millboard
AR Tracking ID:	23189
Super Lic Number:	AS900090
Monitor Lic Number:	AA000153
Lab Lic Number:	AA000153
Year:	2003
Sticker Number:	561199
Form Type:	ANF-001
Fee Status:	60
Facility Phone:	(508) 234-7358
Sub Town:	Not reported
Worksite:	well room
Occupied:	-1
Contractor:	AC000193
Contract Type:	Not reported
Hours:	7:30 - 11:30 am
Project Type:	boiler removal
Abatement Process:	full Containment/glove bag
Location:	Indoors
Decon Process:	3 chamber
Disposal Methods:	Wet 2 Ply Poly Bag with Dumpster
Facility Usage:	maintenance shop
Waiver Given:	Not reported
DEP Waiver Number:	Not reported
DLWD Waiver Number:	Not reported
Small Owner Occ:	Not reported
Owner Name:	Whitinsville Water Company
Owner Address:	44 Lake St.
Owner City:	NORTHBRIDGE
Owner State:	MA

WHITINSVILLE WATER COMPANY (Continued) **S112556050**

On Site Manager Name:	Not reported
On Site Manager Phone:	Not reported
Ins Comp:	Granite State Ins. Co.
Policy Number:	Not reported
EXP Date:	Not reported
Facility Size:	600
Transporter Name:	COMMERCIAL ENERGY MANAGEMENT INC
Transporter Address:	93 GRAND STREET
Transporter City:	WORCESTER
Transporter State:	MA
Final Site:	17
Certified Name:	Donald J.Hoogasian, Jr.
Cert Sign Date:	03/13/2003
Certified Company:	Not reported
Certified Phone:	(508) 752-1322
Entered_by:	Not reported

HW GEN:

Name:	WHITINSVILLE WATER COMPANY
Address:	44 LAKE ST
City,State,Zip:	NORTHBRIDGE, MA 01588
EPA Id:	MV5082347358
RCRA Generator Status:	Not reported
State Generator Status:	VQG-MA

I45
West
1/2-1
0.863 mi.
4558 ft.

Relative:
Higher

Actual:
307 ft.

A T F DAVIDSON CO INC **SEMS** **1000113697**
355 MAIN ST **CORRACTS** **MAD046128559**
NORTHBRIDGE, MA 01588 **RCRA-TSDF**
US INST CONTROLS
Site 1 of 2 in cluster I **MA SHWS**
MA BROWNFIELDS
MA RELEASE
RCRA NonGen / NLR
2020 COR ACTION

SEMS:

Site ID:	0100508
EPA ID:	MAD046128559
Name:	COVITCH PROPERTY/ATF DAVIDSON CO (FMR)
Address:	MAIN ST
Address 2:	Not reported
City,State,Zip:	NORTHBRIDGE, MA 01588
Cong District:	03
FIPS Code:	25027
Latitude:	42.110556
Longitude:	-71.666667
FF:	N
NPL:	Not on the NPL
Non NPL Status:	NFRAP-Site does not qualify for the NPL based on existing information

SEMS Detail:

Region:	01
Site ID:	0100508
EPA ID:	MAD046128559
Site Name:	COVITCH PROPERTY/ATF DAVIDSON CO (FMR)
NPL:	N
FF:	N
OU:	00

A T F DAVIDSON CO INC (Continued) **1000113697**

Action Code:	DS
Action Name:	DISCVRY
SEQ:	1
Start Date:	1980-11-01 05:00:00
Finish Date:	1980-11-01 05:00:00
Qual:	Not reported
Current Action Lead:	EPA Perf

Region:	01
Site ID:	0100508
EPA ID:	MAD046128559
Site Name:	COVITCH PROPERTY/ATF DAVIDSON CO (FMR)
NPL:	N
FF:	N
OU:	00
Action Code:	VA
Action Name:	OTHR CLEANUP
SEQ:	1
Start Date:	2000-07-01 04:00:00
Finish Date:	2021-01-12 06:00:00
Qual:	N
Current Action Lead:	St Ovrsght

Region:	01
Site ID:	0100508
EPA ID:	MAD046128559
Site Name:	COVITCH PROPERTY/ATF DAVIDSON CO (FMR)
NPL:	N
FF:	N
OU:	00
Action Code:	PA
Action Name:	PA
SEQ:	1
Start Date:	1981-01-01 05:00:00
Finish Date:	1981-01-01 05:00:00
Qual:	L
Current Action Lead:	St Perf

Region:	01
Site ID:	0100508
EPA ID:	MAD046128559
Site Name:	COVITCH PROPERTY/ATF DAVIDSON CO (FMR)
NPL:	N
FF:	N
OU:	00
Action Code:	SI
Action Name:	SI
SEQ:	1
Start Date:	1991-07-11 04:00:00
Finish Date:	1991-07-11 04:00:00
Qual:	H
Current Action Lead:	St Perf

CORRACTS:

Name:	A T F DAVIDSON CO INC
Address:	355 MAIN ST

A T F DAVIDSON CO INC (Continued) **1000113697**

Address 2: Not reported
EPA ID: MAD046128559
Area Name: ENTIRE FACILITY
Corrective Action: CA PRIORITIZATION-LOW CA PRIORITY
Actual Date: 20090924
Air Release Indicator: Not reported
Groundwater Release Indicator: Not reported
Soil Release Indicator: Not reported
Surface Water Release Indicator: Not reported

Name: A T F DAVIDSON CO INC
Address: 355 MAIN ST
Address 2: Not reported
EPA ID: MAD046128559
Area Name: BUILDING 9 RACEWAY AREA
Corrective Action: INSTITUTIONAL CONTROLS ESTABLISHED-PROPRIETARY CONTROL
Actual Date: 20040322
Air Release Indicator: Not reported
Groundwater Release Indicator: Not reported
Soil Release Indicator: Not reported
Surface Water Release Indicator: Not reported

Name: A T F DAVIDSON CO INC
Address: 355 MAIN ST
Address 2: Not reported
EPA ID: MAD046128559
Area Name: ENTIRE FACILITY
Corrective Action: REMEDY DECISION
Actual Date: 20170925
Air Release Indicator: Not reported
Groundwater Release Indicator: Not reported
Soil Release Indicator: Not reported
Surface Water Release Indicator: Not reported

Name: A T F DAVIDSON CO INC
Address: 355 MAIN ST
Address 2: Not reported
EPA ID: MAD046128559
Area Name: ENTIRE FACILITY
Corrective Action: REMEDY CONSTRUCTION-REMEDY CONSTRUCTED
Actual Date: 20170925
Air Release Indicator: Not reported
Groundwater Release Indicator: Not reported
Soil Release Indicator: Not reported
Surface Water Release Indicator: Not reported

Name: A T F DAVIDSON CO INC
Address: 355 MAIN ST
Address 2: Not reported
EPA ID: MAD046128559
Area Name: ENTIRE FACILITY
Corrective Action: HUMAN EXPOSURES CONTROLLED DETERMINATION-YES, APPLICABLE AS OF THIS DATE
Actual Date: 20170802
Air Release Indicator: Not reported
Groundwater Release Indicator: Not reported
Soil Release Indicator: Not reported

A T F DAVIDSON CO INC (Continued) **1000113697**

Surface Water Release Indicator: Not reported

Name: A T F DAVIDSON CO INC
Address: 355 MAIN ST
Address 2: Not reported
EPA ID: MAD046128559
Area Name: ENTIRE FACILITY
Corrective Action: RELEASE TO GW CONTROLLED DETERMINATION-YES, APPLICABLE AS OF THIS DATE
Actual Date: 20170802
Air Release Indicator: Not reported
Groundwater Release Indicator: Not reported
Soil Release Indicator: Not reported
Surface Water Release Indicator: Not reported

Name: A T F DAVIDSON CO INC
Address: 355 MAIN ST
Address 2: Not reported
EPA ID: MAD046128559
Area Name: BUILDING 9 RACEWAY AREA
Corrective Action: ENGINEERING CONTROLS ESTABLISHED-NON-GROUNDWATER CONTROL
Actual Date: 20040322
Air Release Indicator: Not reported
Groundwater Release Indicator: Not reported
Soil Release Indicator: Not reported
Surface Water Release Indicator: Not reported

Name: A T F DAVIDSON CO INC
Address: 355 MAIN ST
Address 2: Not reported
EPA ID: MAD046128559
Area Name: ENTIRE FACILITY
Corrective Action: READY FOR ANTICIPATED USE DETERMINATION - READY FOR ANTICIPATED USE
Actual Date: 20180723
Air Release Indicator: Not reported
Groundwater Release Indicator: Not reported
Soil Release Indicator: Not reported
Surface Water Release Indicator: Not reported

Name: A T F DAVIDSON CO INC
Address: 355 MAIN ST
Address 2: Not reported
EPA ID: MAD046128559
Area Name: ENTIRE FACILITY
Corrective Action: CA PERFORMANCE STANDARDS ATTAINED - CONTROLS REQUIRED
Actual Date: 20180726
Air Release Indicator: Not reported
Groundwater Release Indicator: Not reported
Soil Release Indicator: Not reported
Surface Water Release Indicator: Not reported

RCRA Listings:
Date Form Received by Agency: 19801119
Handler Name: A T F DAVIDSON CO INC
Handler Address: 355 MAIN ST
Handler City,State,Zip: NORTHBRIDGE, MA 01588
EPA ID: MAD046128559
Contact Name: JOSEPH MENENDEZ

A T F DAVIDSON CO INC (Continued) **1000113697**

Contact Address:		355 MAIN ST
Contact City,State,Zip:		WHITINSVILLE, MA 01588
Contact Telephone:		508-234-7451
Contact Fax:		Not reported
Contact Email:		Not reported
Contact Title:		Not reported
EPA Region:		01
Land Type:		Private
Federal Waste Generator Description:		Not a generator, verified
Non-Notifier:		Not reported
Biennial Report Cycle:		Not reported
Accessibility:		Not reported
Active Site Indicator:		Corrective Action Activities
State District Owner:		MA
State District:		C
Mailing Address:		355 MAIN ST
Mailing City,State,Zip:		WHITINSVILLE, MA 01588
Owner Name:	Not reported	
Owner Type:		Not reported
Operator Name:	ATF DAVIDSON CO INC	
Operator Type:		Private
Short-Term Generator Activity:		No
Importer Activity:		No
Mixed Waste Generator:		No
Transporter Activity:		No
Transfer Facility Activity:		No
Recycler Activity with Storage:		No
Small Quantity On-Site Burner Exemption:		No
Smelting Melting and Refining Furnace Exemption:		No
Underground Injection Control:		No
Off-Site Waste Receipt:		No
Universal Waste Indicator:		No
Universal Waste Destination Facility:		No
Federal Universal Waste:		No
Active Site Fed-Reg Treatment Storage and Disposal Facility:		Not reported
Active Site Converter Treatment storage and Disposal Facility:		Not reported
Active Site State-Reg Treatment Storage and Disposal Facility:		Not reported
Active Site State-Reg Handler:		---
Federal Facility Indicator:		Not reported
Hazardous Secondary Material Indicator:		NN
Sub-Part K Indicator:		Not reported
Commercial TSD Indicator:		No
Treatment Storage and Disposal Type:		Not reported
2018 GPRA Permit Baseline:		Not on the Baseline
2018 GPRA Renewals Baseline:		Not on the Baseline
Permit Renewals Workload Universe:		Not reported
Permit Workload Universe:		Not reported
Permit Progress Universe:		Not reported
Post-Closure Workload Universe:		Not reported
Closure Workload Universe:		Not reported
202 GPRA Corrective Action Baseline:		Yes
Corrective Action Workload Universe:		Yes
Subject to Corrective Action Universe:		No
Non-TSDFs Where RCRA CA has Been Imposed Universe:		No
TSDFs Potentially Subject to CA Under 3004 (u)/(v) Universe:		No
TSDFs Only Subject to CA under Discretionary Auth Universe:		No
Corrective Action Priority Ranking:		Low

A T F DAVIDSON CO INC (Continued) **1000113697**

Environmental Control Indicator:	Yes
Institutional Control Indicator:	Yes
Human Exposure Controls Indicator:	Yes
Groundwater Controls Indicator:	Yes
Operating TSDF Universe:	Not reported
Full Enforcement Universe:	Not reported
Significant Non-Complier Universe:	No
Unaddressed Significant Non-Complier Universe:	No
Addressed Significant Non-Complier Universe:	No
Significant Non-Complier With a Compliance Schedule Universe:	No
Financial Assurance Required:	Not reported
Handler Date of Last Change:	20171020
Recognized Trader-Importer:	No
Recognized Trader-Exporter:	No
Importer of Spent Lead Acid Batteries:	No
Exporter of Spent Lead Acid Batteries:	No
Recycler Activity Without Storage:	No
Manifest Broker:	No
Sub-Part P Indicator:	No

Hazardous Waste Summary:

Waste Code: D001
Waste Description: IGNITABLE WASTE

Waste Code: D003
Waste Description: REACTIVE WASTE

Waste Code: F001
Waste Description: THE FOLLOWING SPENT HALOGENATED SOLVENTS USED IN DEGREASING: TETRACHLOROETHYLENE, TRICHLORETHYLENE, METHYLENE CHLORIDE, 1,1,1-TRICHLOROETHANE, CARBON TETRACHLORIDE AND CHLORINATED FLUOROCARBONS; ALL SPENT SOLVENT MIXTURES/BLENDS USED IN DEGREASING CONTAINING, BEFORE USE, A TOTAL OF TEN PERCENT OR MORE (BY VOLUME) OF ONE OR MORE OF THE ABOVE HALOGENATED SOLVENTS OR THOSE SOLVENTS LISTED IN F002, F004, AND F005; AND STILL BOTTOMS FROM THE RECOVERY OF THESE SPENT SOLVENTS AND SPENT SOLVENT MIXTURES.

Waste Code: F003
Waste Description: THE FOLLOWING SPENT NONHALOGENATED SOLVENTS: XYLENE, ACETONE, ETHYL ACETATE, ETHYL BENZENE, ETHYL ETHER, METHYL ISOBUTYL KETONE, N-BUTYL ALCOHOL, CYCLOHEXANONE, AND METHANOL; ALL SPENT SOLVENT MIXTURES/BLENDS CONTAINING, BEFORE USE, ONLY THE ABOVE SPENT NONHALOGENATED SOLVENTS; AND ALL SPENT SOLVENT MIXTURES/BLENDS CONTAINING, BEFORE USE, ONE OR MORE OF THE ABOVE NONHALOGENATED SOLVENTS, AND A TOTAL OF TEN PERCENT OR MORE (BY VOLUME) OF ONE OR MORE OF THOSE SOLVENTS LISTED IN F001, F002, F004, AND F005; AND STILL BOTTOMS FROM THE RECOVERY OF THESE SPENT SOLVENTS AND SPENT SOLVENT MIXTURES.

Waste Code: F005
Waste Description: THE FOLLOWING SPENT NONHALOGENATED SOLVENTS: TOLUENE, METHYL ETHYL KETONE, CARBON DISULFIDE, ISOBUTANOL, PYRIDINE, BENZENE, 2-ETHOXYETHANOL, AND 2-NITROPROPANE; ALL SPENT SOLVENT MIXTURES/BLENDS CONTAINING, BEFORE USE, A TOTAL OF TEN PERCENT OR MORE (BY VOLUME) OF ONE OR MORE OF THE ABOVE NONHALOGENATED SOLVENTS OR THOSE SOLVENTS LISTED IN F001, F002, OR F004; AND STILL BOTTOMS FROM THE RECOVERY OF

A T F DAVIDSON CO INC (Continued) **1000113697**

THESE SPENT SOLVENTS AND SPENT SOLVENT MIXTURES.

Waste Code: F006
Waste Description: WASTEWATER TREATMENT SLUDGES FROM ELECTROPLATING OPERATIONS, EXCEPT FROM THE FOLLOWING PROCESSES: (1) SULFURIC ACID ANODIZING OF ALUMINUM; (2) TIN PLATING ON CARBON STEEL; (3) ZINC PLATING (SEGREGATED BASIS) ON CARBON STEEL; (4) ALUMINUM OR ZINC-ALUMINUM PLATING ON CARBON STEEL; (5) CLEANING/STRIPPING ASSOCIATED WITH TIN, ZINC, AND ALUMINUM PLATING ON CARBON STEEL; AND (6) CHEMICAL ETCHING AND MILLING OF ALUMINUM.

Waste Code: F007
Waste Description: SPENT CYANIDE PLATING BATH SOLUTIONS FROM ELECTROPLATING OPERATIONS.

Waste Code: F008
Waste Description: PLATING BATH RESIDUES FROM THE BOTTOM OF PLATING BATHS FROM ELECTROPLATING OPERATIONS IN WHICH CYANIDES ARE USED IN THE PROCESS.

Waste Code: F009
Waste Description: SPENT STRIPPING AND CLEANING BATH SOLUTIONS FROM ELECTROPLATING OPERATIONS IN WHICH CYANIDES ARE USED IN THE PROCESS.

Waste Code: F010
Waste Description: QUENCHING BATH RESIDUES FROM OIL BATHS FROM METAL HEAT TREATING OPERATIONS IN WHICH CYANIDES ARE USED IN THE PROCESS.

Waste Code: F011
Waste Description: SPENT CYANIDE SOLUTIONS FROM SLAT BATH POT CLEANING FROM METAL HEAT TREATING OPERATIONS.

Handler - Owner Operator:

Owner/Operator Indicator:	Operator
Owner/Operator Name: ATF DAVIDSON CO INC	
Legal Status:	Private
Date Became Current:	19911208
Date Ended Current:	19921029
Owner/Operator Address:	355 MAIN ST
Owner/Operator City,State,Zip:	WHITINSVILLE, MA 01588
Owner/Operator Telephone:	Not reported
Owner/Operator Telephone Ext:	Not reported
Owner/Operator Fax:	Not reported
Owner/Operator Email:	Not reported

Owner/Operator Indicator:	Operator
Owner/Operator Name: ATF DAVIDSON CO INC	
Legal Status:	Private
Date Became Current:	19911208
Date Ended Current:	19921029
Owner/Operator Address:	355 MAIN ST
Owner/Operator City,State,Zip:	WHITINSVILLE, MA 01588
Owner/Operator Telephone:	Not reported
Owner/Operator Telephone Ext:	Not reported
Owner/Operator Fax:	Not reported
Owner/Operator Email:	Not reported

Owner/Operator Indicator: Owner
Owner/Operator Name: WHITE CONSOLIDATED INDUSTRIES INC

A T F DAVIDSON CO INC (Continued) **1000113697**

Legal Status:	Private
Date Became Current:	20041016
Date Ended Current:	Not reported
Owner/Operator Address:	355 MAIN ST
Owner/Operator City,State,Zip:	WHITINSVILLE, MA 01588
Owner/Operator Telephone:	Not reported
Owner/Operator Telephone Ext:	Not reported
Owner/Operator Fax:	Not reported
Owner/Operator Email:	Not reported

Historic Generators:

Receive Date:	19801119
Handler Name: A T F DAVIDSON CO INC	
Federal Waste Generator Description:	Not a generator, verified
State District Owner:	MA
Large Quantity Handler of Universal Waste:	No
Recognized Trader Importer:	No
Recognized Trader Exporter:	No
Spent Lead Acid Battery Importer:	No
Spent Lead Acid Battery Exporter:	No
Current Record:	Yes
Non Storage Recycler Activity:	Not reported
Electronic Manifest Broker:	Not reported

Receive Date:	19800807
Handler Name: A T F DAVIDSON CO INC	
Federal Waste Generator Description:	Not a generator, verified
State District Owner:	MA
Large Quantity Handler of Universal Waste:	No
Recognized Trader Importer:	No
Recognized Trader Exporter:	No
Spent Lead Acid Battery Importer:	No
Spent Lead Acid Battery Exporter:	No
Current Record:	No
Non Storage Recycler Activity:	Not reported
Electronic Manifest Broker:	Not reported

List of NAICS Codes and Descriptions:

NAICS Code:	333292
NAICS Description:	TEXTILE MACHINERY MANUFACTURING
NAICS Code:	333293
NAICS Description:	PRINTING MACHINERY AND EQUIPMENT MANUFACTURING
NAICS Code:	333313
NAICS Description:	OFFICE MACHINERY MANUFACTURING

Facility Has Received Notices of Violation:

Found Violation:	No
Agency Which Determined Violation:	Not reported
Violation Short Description:	Not reported
Date Violation was Determined:	Not reported
Actual Return to Compliance Date:	Not reported
Return to Compliance Qualifier:	Not reported
Violation Responsible Agency:	Not reported
Scheduled Compliance Date:	Not reported

A T F DAVIDSON CO INC (Continued) **1000113697**

Enforcement Identifier:	Not reported
Date of Enforcement Action:	Not reported
Enforcement Responsible Agency:	Not reported
Enforcement Docket Number:	Not reported
Enforcement Attorney:	Not reported
Corrective Action Component:	Not reported
Appeal Initiated Date:	Not reported
Appeal Resolution Date:	Not reported
Disposition Status Date:	Not reported
Disposition Status:	Not reported
Disposition Status Description:	Not reported
Consent/Final Order Sequence Number:	Not reported
Consent/Final Order Respondent Name:	Not reported
Consent/Final Order Lead Agency:	Not reported
Enforcement Type:	Not reported
Enforcement Responsible Person:	Not reported
Enforcement Responsible Sub-Organization:	Not reported
SEP Sequence Number:	Not reported
SEP Expenditure Amount:	Not reported
SEP Scheduled Completion Date:	Not reported
SEP Actual Date:	Not reported
SEP Defaulted Date:	Not reported
SEP Type:	Not reported
SEP Type Description:	Not reported
Proposed Amount:	Not reported
Final Monetary Amount:	Not reported
Paid Amount:	Not reported
Final Count:	Not reported
Final Amount:	Not reported

Evaluation Action Summary:

Evaluation Date:	19870610
Evaluation Responsible Agency:	State
Found Violation:	No
Evaluation Type Description:	FOCUSED COMPLIANCE INSPECTION
Evaluation Responsible Person Identifier:	Not reported
Evaluation Responsible Sub-Organization:	CE
Actual Return to Compliance Date:	Not reported
Scheduled Compliance Date:	Not reported
Date of Request:	Not reported
Date Response Received:	Not reported
Request Agency:	Not reported
Former Citation:	Not reported

A T F DAVIDSON CO INC (Continued) **1000113697**

US INST CONTROLS:

Name:	A T F DAVIDSON CO INC
Address:	355 MAIN ST
Address 2:	Not reported
City,State,Zip:	NORTHBRIDGE, MA 01588
EPA ID:	MAD046128559
Action Name:	Not reported
Action ID:	Not reported
Operable Unit:	Not reported
Actual Date:	Not reported
Contaminated Media:	Not reported
Event Code:	CA772PR
Contact Name:	JOSEPH MENENDEZ
Contact Telephone:	508-234-7451
Event:	INSTITUTIONAL CONTROLS ESTABLISHED-PROPRIETARY CONTROL
Federal Facility:	Not reported
Fiscal Year:	Not reported
NPL Status:	Not reported
Superfund Alternative Agreement:	Not reported
Latitude:	Not reported
Longitude:	Not reported

SHWS:

Name:	ATF DAVIDSON
Address:	335 MAIN ST
City,State,Zip:	NORTHBRIDGE, MA 01534
Facility ID:	2-0000111
Source Type:	PIT
Release Town:	NORTHBRIDGE
Notification Date:	04/30/1985
Category:	NONE
Associated ID:	Not reported
Current Status:	RAO
Status Date:	12/18/1998
Phase:	PHASE II
Response Action Outcome:	B1
Oil Or Haz Material:	Oil

BROWNFIELDS 2:

Name:	ATF DAVIDSON
Address:	335 MAIN ST
City,State,Zip:	NORTHBRIDGE, MA
RTN:	2-0000111
RAO Class:	B1
Other RTNs:	Not reported
Current Owner:	Arcade Realty Trust
MCP Status:	RAO
AUL:	No
COCs:	VOCs
Former Use:	Former Manufacture
Current Use:	Not reported
Total Acreage:	17.48
Fact Sheet:	Not reported

Release:

A T F DAVIDSON CO INC (Continued) **1000113697**

Name:	ATF DAVIDSON
Address:	335 MAIN ST
City,State,Zip:	NORTHBRIDGE, MA 01534
Release Tracking Number/Current Status:	2-0000111 / RAO
Primary ID:	Not reported
Official City:	NORTHBRIDGE
Notification:	04/30/1985
Category:	NONE
Status Date:	12/18/1998
Phase:	PHASE II
Response Action Outcome:	B1 - Remedial actions have not been conducted because a level of No Significant Risk exists.
Oil / Haz Material Type:	Oil

Click here to access the MA DEP site for this facility:

Actions:

Action Type:	Response Action Outcome - RAO
Action Status:	Level III - Comprehensive Audit
Action Date:	1/23/2002
Response Action Outcome:	Remedial actions have not been conducted because a level of No Significant Risk exists.

Action Type:	An activity type that is related to an Audit
Action Status:	Notice of Non-compliance related to an Audit
Action Date:	1/23/2002
Response Action Outcome:	Remedial actions have not been conducted because a level of No Significant Risk exists.

Action Type:	Phase 1
Action Status:	Level III - Comprehensive Audit
Action Date:	1/23/2002
Response Action Outcome:	Remedial actions have not been conducted because a level of No Significant Risk exists.

Action Type:	An activity type that is related to an Audit
Action Status:	Interim Deadline Letter Issued
Action Date:	1/23/2002
Response Action Outcome:	Remedial actions have not been conducted because a level of No Significant Risk exists.

Action Type:	Compliance and Enforcement Action
Action Status:	Notice of Non-Compliance Issued
Action Date:	1/23/2002
Response Action Outcome:	Remedial actions have not been conducted because a level of No Significant Risk exists.

Action Type:	Response Action Outcome - RAO
Action Status:	Revised Statement or Transmittal Received
Action Date:	10/31/2002
Response Action Outcome:	Remedial actions have not been conducted because a level of No Significant Risk exists.

Action Type:	An activity type that is related to an Audit
Action Status:	Audit Follow-up Completion Statement Received
Action Date:	10/31/2002
Response Action Outcome:	Remedial actions have not been conducted because a level of No

A T F DAVIDSON CO INC (Continued) **1000113697**

Significant Risk exists.

Action Type: Response Action Outcome - RAO
Action Status: AUDMOU
Action Date: 11/10/2016
Response Action Outcome: Remedial actions have not been conducted because a level of No Significant Risk exists.

Action Type: RLFA
Action Status: FLDRAN
Action Date: 12/14/2001
Response Action Outcome: Remedial actions have not been conducted because a level of No Significant Risk exists.

Action Type: Response Action Outcome - RAO
Action Status: RAO Statement Received
Action Date: 12/18/1998
Response Action Outcome: Remedial actions have not been conducted because a level of No Significant Risk exists.

Action Type: An activity type that is related to an Audit
Action Status: NOA
Action Date: 12/5/2001
Response Action Outcome: Remedial actions have not been conducted because a level of No Significant Risk exists.

Action Type: Tier Classification
Action Status: Tier 2 Classification
Action Date: 3/12/1997
Response Action Outcome: Remedial actions have not been conducted because a level of No Significant Risk exists.

Action Type: Tier Classification
Action Status: Transmittal, Notice, or Notification Received
Action Date: 3/12/1997
Response Action Outcome: Remedial actions have not been conducted because a level of No Significant Risk exists.

Action Type: Phase 1
Action Status: Completion Statement Received
Action Date: 3/12/1997
Response Action Outcome: Remedial actions have not been conducted because a level of No Significant Risk exists.

Action Type: Response Action Outcome - RAO
Action Status: Level III - Comprehensive Audit
Action Date: 4/23/2002
Response Action Outcome: Remedial actions have not been conducted because a level of No Significant Risk exists.

Action Type: An activity type that is related to an Audit
Action Status: Interim Deadline Letter Issued
Action Date: 4/23/2002
Response Action Outcome: Remedial actions have not been conducted because a level of No Significant Risk exists.

Action Type: A Notice sent to a Potentially Responsible Party (PRP)

A T F DAVIDSON CO INC (Continued) **1000113697**

Action Status:	A MassDEP piece of correspondence was issued (approvals, NORs, etc.
Action Date:	4/30/1985
Response Action Outcome:	Remedial actions have not been conducted because a level of No Significant Risk exists.

Action Type:	Release Disposition
Action Status:	Valid Transition Site
Action Date:	4/30/1985
Response Action Outcome:	Remedial actions have not been conducted because a level of No Significant Risk exists.

Action Type:	Compliance and Enforcement Action
Action Status:	FLDREQ
Action Date:	4/30/1985
Response Action Outcome:	Remedial actions have not been conducted because a level of No Significant Risk exists.

Action Type:	TREGS
Action Status:	LSPFA
Action Date:	4/7/1997
Response Action Outcome:	Remedial actions have not been conducted because a level of No Significant Risk exists.

Chemicals:

Chemical:	VOCS
Quantity:	Not reported
Location Type:	MANUFACT
Location Type:	FORMER
Source:	PIT

RCRA Listings:

Date Form Received by Agency:	19801119
Handler Name:	A T F DAVIDSON CO INC
Handler Address:	355 MAIN ST
Handler City,State,Zip:	NORTHBRIDGE, MA 01588
EPA ID:	MAD046128559
Contact Name:	JOSEPH MENENDEZ
Contact Address:	355 MAIN ST
Contact City,State,Zip:	WHITINSVILLE, MA 01588
Contact Telephone:	508-234-7451
Contact Fax:	Not reported
Contact Email:	Not reported
Contact Title:	Not reported
EPA Region:	01
Land Type:	Private
Federal Waste Generator Description:	Not a generator, verified
Non-Notifier:	Not reported
Biennial Report Cycle:	Not reported
Accessibility:	Not reported
Active Site Indicator:	Corrective Action Activities
State District Owner:	MA
State District:	C
Mailing Address:	355 MAIN ST
Mailing City,State,Zip:	WHITINSVILLE, MA 01588
Owner Name:	Not reported
Owner Type:	Not reported

A T F DAVIDSON CO INC (Continued) **1000113697**

Operator Name:	ATF DAVIDSON CO INC
Operator Type:	Private
Short-Term Generator Activity:	No
Importer Activity:	No
Mixed Waste Generator:	No
Transporter Activity:	No
Transfer Facility Activity:	No
Recycler Activity with Storage:	No
Small Quantity On-Site Burner Exemption:	No
Smelting Melting and Refining Furnace Exemption:	No
Underground Injection Control:	No
Off-Site Waste Receipt:	No
Universal Waste Indicator:	No
Universal Waste Destination Facility:	No
Federal Universal Waste:	No
Active Site Fed-Reg Treatment Storage and Disposal Facility:	Not reported
Active Site Converter Treatment storage and Disposal Facility:	Not reported
Active Site State-Reg Treatment Storage and Disposal Facility:	Not reported
Active Site State-Reg Handler:	---
Federal Facility Indicator:	Not reported
Hazardous Secondary Material Indicator:	NN
Sub-Part K Indicator:	Not reported
Commercial TSD Indicator:	No
Treatment Storage and Disposal Type:	Not reported
2018 GPRA Permit Baseline:	Not on the Baseline
2018 GPRA Renewals Baseline:	Not on the Baseline
Permit Renewals Workload Universe:	Not reported
Permit Workload Universe:	Not reported
Permit Progress Universe:	Not reported
Post-Closure Workload Universe:	Not reported
Closure Workload Universe:	Not reported
202 GPRA Corrective Action Baseline:	Yes
Corrective Action Workload Universe:	Yes
Subject to Corrective Action Universe:	No
Non-TSDFs Where RCRA CA has Been Imposed Universe:	No
TSDFs Potentially Subject to CA Under 3004 (u)/(v) Universe:	No
TSDFs Only Subject to CA under Discretionary Auth Universe:	No
Corrective Action Priority Ranking:	Low
Environmental Control Indicator:	Yes
Institutional Control Indicator:	Yes
Human Exposure Controls Indicator:	Yes
Groundwater Controls Indicator:	Yes
Operating TSDF Universe:	Not reported
Full Enforcement Universe:	Not reported
Significant Non-Complier Universe:	No
Unaddressed Significant Non-Complier Universe:	No
Addressed Significant Non-Complier Universe:	No
Significant Non-Complier With a Compliance Schedule Universe:	No
Financial Assurance Required:	Not reported
Handler Date of Last Change:	20171020
Recognized Trader-Importer:	No
Recognized Trader-Exporter:	No
Importer of Spent Lead Acid Batteries:	No
Exporter of Spent Lead Acid Batteries:	No
Recycler Activity Without Storage:	No
Manifest Broker:	No
Sub-Part P Indicator:	No

A T F DAVIDSON CO INC (Continued) **1000113697**

Hazardous Waste Summary:

Waste Code: D001
Waste Description: IGNITABLE WASTE

Waste Code: D003
Waste Description: REACTIVE WASTE

Waste Code: F001
Waste Description: THE FOLLOWING SPENT HALOGENATED SOLVENTS USED IN DEGREASING: TETRACHLOROETHYLENE, TRICHLORETHYLENE, METHYLENE CHLORIDE, 1,1,1-TRICHLOROETHANE, CARBON TETRACHLORIDE AND CHLORINATED FLUOROCARBONS; ALL SPENT SOLVENT MIXTURES/BLENDS USED IN DEGREASING CONTAINING, BEFORE USE, A TOTAL OF TEN PERCENT OR MORE (BY VOLUME) OF ONE OR MORE OF THE ABOVE HALOGENATED SOLVENTS OR THOSE SOLVENTS LISTED IN F002, F004, AND F005; AND STILL BOTTOMS FROM THE RECOVERY OF THESE SPENT SOLVENTS AND SPENT SOLVENT MIXTURES.

Waste Code: F003
Waste Description: THE FOLLOWING SPENT NONHALOGENATED SOLVENTS: XYLENE, ACETONE, ETHYL ACETATE, ETHYL BENZENE, ETHYL ETHER, METHYL ISOBUTYL KETONE, N-BUTYL ALCOHOL, CYCLOHEXANONE, AND METHANOL; ALL SPENT SOLVENT MIXTURES/BLENDS CONTAINING, BEFORE USE, ONLY THE ABOVE SPENT NONHALOGENATED SOLVENTS; AND ALL SPENT SOLVENT MIXTURES/BLENDS CONTAINING, BEFORE USE, ONE OR MORE OF THE ABOVE NONHALOGENATED SOLVENTS, AND A TOTAL OF TEN PERCENT OR MORE (BY VOLUME) OF ONE OR MORE OF THOSE SOLVENTS LISTED IN F001, F002, F004, AND F005; AND STILL BOTTOMS FROM THE RECOVERY OF THESE SPENT SOLVENTS AND SPENT SOLVENT MIXTURES.

Waste Code: F005
Waste Description: THE FOLLOWING SPENT NONHALOGENATED SOLVENTS: TOLUENE, METHYL ETHYL KETONE, CARBON DISULFIDE, ISOBUTANOL, PYRIDINE, BENZENE, 2-ETHOXYETHANOL, AND 2-NITROPROPANE; ALL SPENT SOLVENT MIXTURES/BLENDS CONTAINING, BEFORE USE, A TOTAL OF TEN PERCENT OR MORE (BY VOLUME) OF ONE OR MORE OF THE ABOVE NONHALOGENATED SOLVENTS OR THOSE SOLVENTS LISTED IN F001, F002, OR F004; AND STILL BOTTOMS FROM THE RECOVERY OF THESE SPENT SOLVENTS AND SPENT SOLVENT MIXTURES.

Waste Code: F006
Waste Description: WASTEWATER TREATMENT SLUDGES FROM ELECTROPLATING OPERATIONS, EXCEPT FROM THE FOLLOWING PROCESSES: (1) SULFURIC ACID ANODIZING OF ALUMINUM; (2) TIN PLATING ON CARBON STEEL; (3) ZINC PLATING (SEGREGATED BASIS) ON CARBON STEEL; (4) ALUMINUM OR ZINC-ALUMINUM PLATING ON CARBON STEEL; (5) CLEANING/STRIPPING ASSOCIATED WITH TIN, ZINC, AND ALUMINUM PLATING ON CARBON STEEL; AND (6) CHEMICAL ETCHING AND MILLING OF ALUMINUM.

Waste Code: F007
Waste Description: SPENT CYANIDE PLATING BATH SOLUTIONS FROM ELECTROPLATING OPERATIONS.

Waste Code: F008
Waste Description: PLATING BATH RESIDUES FROM THE BOTTOM OF PLATING BATHS FROM ELECTROPLATING OPERATIONS IN WHICH CYANIDES ARE USED IN THE PROCESS.

Waste Code: F009
Waste Description: SPENT STRIPPING AND CLEANING BATH SOLUTIONS FROM ELECTROPLATING OPERATIONS IN WHICH CYANIDES ARE USED IN THE PROCESS.

A T F DAVIDSON CO INC (Continued) **1000113697**

Waste Code: F010
Waste Description: QUENCHING BATH RESIDUES FROM OIL BATHS FROM METAL HEAT TREATING OPERATIONS IN WHICH CYANIDES ARE USED IN THE PROCESS.

Waste Code: F011
Waste Description: SPENT CYANIDE SOLUTIONS FROM SLAT BATH POT CLEANING FROM METAL HEAT TREATING OPERATIONS.

Handler - Owner Operator:
Owner/Operator Indicator: Operator
Owner/Operator Name: ATF DAVIDSON CO INC
Legal Status: Private
Date Became Current: 19911208
Date Ended Current: 19921029
Owner/Operator Address: 355 MAIN ST
Owner/Operator City,State,Zip: WHITINSVILLE, MA 01588
Owner/Operator Telephone: Not reported
Owner/Operator Telephone Ext: Not reported
Owner/Operator Fax: Not reported
Owner/Operator Email: Not reported

Owner/Operator Indicator: Operator
Owner/Operator Name: ATF DAVIDSON CO INC
Legal Status: Private
Date Became Current: 19911208
Date Ended Current: 19921029
Owner/Operator Address: 355 MAIN ST
Owner/Operator City,State,Zip: WHITINSVILLE, MA 01588
Owner/Operator Telephone: Not reported
Owner/Operator Telephone Ext: Not reported
Owner/Operator Fax: Not reported
Owner/Operator Email: Not reported

Owner/Operator Indicator: Owner
Owner/Operator Name: WHITE CONSOLIDATED INDUSTRIES INC
Legal Status: Private
Date Became Current: 20041016
Date Ended Current: Not reported
Owner/Operator Address: 355 MAIN ST
Owner/Operator City,State,Zip: WHITINSVILLE, MA 01588
Owner/Operator Telephone: Not reported
Owner/Operator Telephone Ext: Not reported
Owner/Operator Fax: Not reported
Owner/Operator Email: Not reported

Historic Generators:
Receive Date: 19801119
Handler Name: A T F DAVIDSON CO INC
Federal Waste Generator Description: Not a generator, verified
State District Owner: MA
Large Quantity Handler of Universal Waste: No
Recognized Trader Importer: No
Recognized Trader Exporter: No
Spent Lead Acid Battery Importer: No
Spent Lead Acid Battery Exporter: No
Current Record: Yes

A T F DAVIDSON CO INC (Continued) **1000113697**

Non Storage Recycler Activity: Not reported
Electronic Manifest Broker: Not reported

Receive Date: 19800807
Handler Name: A T F DAVIDSON CO INC
Federal Waste Generator Description: Not a generator, verified
State District Owner: MA
Large Quantity Handler of Universal Waste: No
Recognized Trader Importer: No
Recognized Trader Exporter: No
Spent Lead Acid Battery Importer: No
Spent Lead Acid Battery Exporter: No
Current Record: No
Non Storage Recycler Activity: Not reported
Electronic Manifest Broker: Not reported

List of NAICS Codes and Descriptions:
NAICS Code: 333292
NAICS Description: TEXTILE MACHINERY MANUFACTURING

NAICS Code: 333293
NAICS Description: PRINTING MACHINERY AND EQUIPMENT MANUFACTURING

NAICS Code: 333313
NAICS Description: OFFICE MACHINERY MANUFACTURING

Facility Has Received Notices of Violation:
Found Violation: No
Agency Which Determined Violation: Not reported
Violation Short Description: Not reported
Date Violation was Determined: Not reported
Actual Return to Compliance Date: Not reported
Return to Compliance Qualifier: Not reported
Violation Responsible Agency: Not reported
Scheduled Compliance Date: Not reported
Enforcement Identifier: Not reported
Date of Enforcement Action: Not reported
Enforcement Responsible Agency: Not reported
Enforcement Docket Number: Not reported
Enforcement Attorney: Not reported
Corrective Action Component: Not reported
Appeal Initiated Date: Not reported
Appeal Resolution Date: Not reported
Disposition Status Date: Not reported
Disposition Status: Not reported
Disposition Status Description: Not reported
Consent/Final Order Sequence Number: Not reported
Consent/Final Order Respondent Name: Not reported
Consent/Final Order Lead Agency: Not reported
Enforcement Type: Not reported
Enforcement Responsible Person: Not reported
Enforcement Responsible Sub-Organization: Not reported
SEP Sequence Number: Not reported
SEP Expenditure Amount: Not reported
SEP Scheduled Completion Date: Not reported
SEP Actual Date: Not reported

A T F DAVIDSON CO INC (Continued) **1000113697**

SEP Defaulted Date:	Not reported
SEP Type:	Not reported
SEP Type Description:	Not reported
Proposed Amount:	Not reported
Final Monetary Amount:	Not reported
Paid Amount:	Not reported
Final Count:	Not reported
Final Amount:	Not reported

Evaluation Action Summary:

Evaluation Date:	19870610
Evaluation Responsible Agency:	State
Found Violation:	No
Evaluation Type Description:	FOCUSED COMPLIANCE INSPECTION
Evaluation Responsible Person Identifier:	Not reported
Evaluation Responsible Sub-Organization:	CE
Actual Return to Compliance Date:	Not reported
Scheduled Compliance Date:	Not reported
Date of Request:	Not reported
Date Response Received:	Not reported
Request Agency:	Not reported
Former Citation:	Not reported

2020 COR ACTION:

EPA ID:	MAD046128559
Region:	1
Action:	Remedy Construction

I46 West 1/2-1 0.863 mi. 4558 ft. | **BROWNING FERRIS INDUSTRIES INC**
355 MAIN ST
NORTHBRIDGE, MA 01588

Site 2 of 2 in cluster I

MA SHWS | **S106510247**
MA INST CONTROL | **N/A**
MA RELEASE
MA ASBESTOS
MA HW GEN

Relative: Higher

Actual: 307 ft.

SHWS:

Name:	OPPOSITE ARCADE POND
Address:	355 MAIN ST
City,State,Zip:	WHITINSVILLE, MA 015880000
Facility ID:	2-0011846
Source Type:	UNKNOWN
Release Town:	NORTHBRIDGE
Notification Date:	08/05/1997
Category:	120 DY
Associated ID:	Not reported
Current Status:	RAO
Status Date:	12/08/1997
Phase:	Not reported
Response Action Outcome:	A3
Oil Or Haz Material:	Oil

Name:	BROWNING FERRIS INDUSTRIES INC
Address:	355 MAIN ST
City,State,Zip:	NORTHBRIDGE, MA 015880000
Facility ID:	2-0015225
Source Type:	PIPE
Release Town:	NORTHBRIDGE
Notification Date:	04/26/2004
Category:	TWO HR
Associated ID:	Not reported
Current Status:	RAO
Status Date:	05/21/2004
Phase:	Not reported
Response Action Outcome:	A1
Oil Or Haz Material:	Not reported

Name:	BROWNING FERRIS INDUSTRIES INC
Address:	355 MAIN ST
City,State,Zip:	NORTHBRIDGE, MA 015880000
Facility ID:	2-0015225
Source Type:	VEHICLE
Release Town:	NORTHBRIDGE
Notification Date:	04/26/2004
Category:	TWO HR
Associated ID:	Not reported
Current Status:	RAO
Status Date:	05/21/2004
Phase:	Not reported
Response Action Outcome:	A1
Oil Or Haz Material:	Not reported

Name:	COMMERCIAL PROPERTY
Address:	355 MAIN STREET
City,State,Zip:	WHITINSVILLE, MA 015880000
Facility ID:	2-0021691
Source Type:	UNKNOWN
Release Town:	NORTHBRIDGE
Notification Date:	09/10/2021

BROWNING FERRIS INDUSTRIES INC (Continued) **S106510247**

Category:	120 DY
Associated ID:	Not reported
Current Status:	UNCLSS
Status Date:	09/10/2021
Phase:	Not reported
Response Action Outcome:	Not reported
Oil Or Haz Material:	Not reported

INST CONTROL:

Name:	OPPOSITE ARCADE POND
Address:	355 MAIN ST
City,State,Zip:	WHITINSVILLE, MA 015880000
Release Tracking Number:	2-0011846
Action Type:	AUL
Action Stat:	RECPT
Action Date:	12/08/1997
Response Action Outcome:	A3 - A permanent solution has been achieved. Contamination has not been reduced to background and an Activity and use Limitation (AUL) has been implemented.

Name:	OPPOSITE ARCADE POND
Address:	355 MAIN ST
City,State,Zip:	WHITINSVILLE, MA 015880000
Release Tracking Number:	2-0011846
Action Type:	AUL
Action Stat:	SNAUDI
Action Date:	12/07/2015
Response Action Outcome:	A3 - A permanent solution has been achieved. Contamination has not been reduced to background and an Activity and use Limitation (AUL) has been implemented.

Name:	OPPOSITE ARCADE POND
Address:	355 MAIN ST
City,State,Zip:	WHITINSVILLE, MA 015880000
Release Tracking Number:	2-0011846
Action Type:	AUL
Action Stat:	TSAUD
Action Date:	12/14/2001
Response Action Outcome:	A3 - A permanent solution has been achieved. Contamination has not been reduced to background and an Activity and use Limitation (AUL) has been implemented.

Release:

Name:	OPPOSITE ARCADE POND
Address:	355 MAIN ST
City,State,Zip:	WHITINSVILLE, MA 015880000
Release Tracking Number/Current Status:	2-0011846 / RAO
Primary ID:	Not reported
Official City:	NORTHBRIDGE
Notification:	08/05/1997
Category:	120 DY
Status Date:	12/08/1997
Phase:	Not reported
Response Action Outcome:	A3 - A permanent solution has been achieved. Contamination has not been reduced to background and an Activity and use Limitation (AUL) has been implemented.

BROWNING FERRIS INDUSTRIES INC (Continued) **S106510247**

Oil / Haz Material Type: Oil

Click here to access the MA DEP site for this facility:

Actions:

Action Type: Response Action Outcome - RAO
Action Status: AUDMOU
Action Date: 11/10/2016
Response Action Outcome: A permanent solution has been achieved. Contamination has not been reduced to background and an Activity and use Limitation (AUL) has been implemented.

Action Type: Activity and Use Limitation
Action Status: Level I - Technical Screen Audit
Action Date: 12/14/2001
Response Action Outcome: A permanent solution has been achieved. Contamination has not been reduced to background and an Activity and use Limitation (AUL) has been implemented.

Action Type: An activity type that is related to an Audit
Action Status: NAFNVD
Action Date: 12/14/2001
Response Action Outcome: A permanent solution has been achieved. Contamination has not been reduced to background and an Activity and use Limitation (AUL) has been implemented.

Action Type: Response Action Outcome - RAO
Action Status: Level I - Technical Screen Audit
Action Date: 12/14/2001
Response Action Outcome: A permanent solution has been achieved. Contamination has not been reduced to background and an Activity and use Limitation (AUL) has been implemented.

Action Type: Activity and Use Limitation
Action Status: Level II - Audit Inspection
Action Date: 12/7/2015
Response Action Outcome: A permanent solution has been achieved. Contamination has not been reduced to background and an Activity and use Limitation (AUL) has been implemented.

Action Type: An activity type that is related to an Audit
Action Status: NAFNVD
Action Date: 12/7/2015
Response Action Outcome: A permanent solution has been achieved. Contamination has not been reduced to background and an Activity and use Limitation (AUL) has been implemented.

Action Type: Activity and Use Limitation
Action Status: Transmittal, Notice, or Notification Received
Action Date: 12/8/1997
Response Action Outcome: A permanent solution has been achieved. Contamination has not been reduced to background and an Activity and use Limitation (AUL) has been implemented.

Action Type: Response Action Outcome - RAO
Action Status: RAO Statement Received
Action Date: 12/8/1997

BROWNING FERRIS INDUSTRIES INC (Continued) **S106510247**

Response Action Outcome: A permanent solution has been achieved. Contamination has not been reduced to background and an Activity and use Limitation (AUL) has been implemented.

Action Type: Release Abatement Measure
Action Status: Written Plan Received
Action Date: 4/17/2009
Response Action Outcome: A permanent solution has been achieved. Contamination has not been reduced to background and an Activity and use Limitation (AUL) has been implemented.

Action Type: Release Abatement Measure
Action Status: Level I - Technical Screen Audit
Action Date: 4/29/2009
Response Action Outcome: A permanent solution has been achieved. Contamination has not been reduced to background and an Activity and use Limitation (AUL) has been implemented.

Action Type: Release Abatement Measure
Action Status: Modified Revised or Updated Plan Received
Action Date: 5/27/2009
Response Action Outcome: A permanent solution has been achieved. Contamination has not been reduced to background and an Activity and use Limitation (AUL) has been implemented.

Action Type: RLFA
Action Status: FLDRAN
Action Date: 5/29/2009
Response Action Outcome: A permanent solution has been achieved. Contamination has not been reduced to background and an Activity and use Limitation (AUL) has been implemented.

Action Type: An activity type that is related to an Audit
Action Status: NOA
Action Date: 5/7/1999
Response Action Outcome: A permanent solution has been achieved. Contamination has not been reduced to background and an Activity and use Limitation (AUL) has been implemented.

Action Type: Release Abatement Measure
Action Status: Level II - Audit Inspection
Action Date: 6/17/2009
Response Action Outcome: A permanent solution has been achieved. Contamination has not been reduced to background and an Activity and use Limitation (AUL) has been implemented.

Action Type: An activity type that is related to an Audit
Action Status: NAFNVD
Action Date: 6/17/2009
Response Action Outcome: A permanent solution has been achieved. Contamination has not been reduced to background and an Activity and use Limitation (AUL) has been implemented.

Action Type: Release Abatement Measure
Action Status: Modified Revised or Updated Plan Received
Action Date: 7/17/2009
Response Action Outcome: A permanent solution has been achieved. Contamination has not been

BROWNING FERRIS INDUSTRIES INC (Continued) **S106510247**

reduced to background and an Activity and use Limitation (AUL) has been implemented.

Action Type: Release Abatement Measure
Action Status: Level I - Technical Screen Audit
Action Date: 7/20/2009
Response Action Outcome: A permanent solution has been achieved. Contamination has not been reduced to background and an Activity and use Limitation (AUL) has been implemented.

Action Type: Release Abatement Measure
Action Status: Completion Statement Received
Action Date: 8/14/2009
Response Action Outcome: A permanent solution has been achieved. Contamination has not been reduced to background and an Activity and use Limitation (AUL) has been implemented.

Action Type: Release Abatement Measure
Action Status: Level I - Technical Screen Audit
Action Date: 8/19/2009
Response Action Outcome: A permanent solution has been achieved. Contamination has not been reduced to background and an Activity and use Limitation (AUL) has been implemented.

Action Type: A Notice sent to a Potentially Responsible Party (PRP)
Action Status: A MassDEP piece of correspondence was issued (approvals, NORs, etc.
Action Date: 8/26/1997
Response Action Outcome: A permanent solution has been achieved. Contamination has not been reduced to background and an Activity and use Limitation (AUL) has been implemented.

Action Type: Release Disposition
Action Status: Reportable Release under MGL 21E
Action Date: 8/5/1997
Response Action Outcome: A permanent solution has been achieved. Contamination has not been reduced to background and an Activity and use Limitation (AUL) has been implemented.

Action Type: RNF
Action Status: Reportable Release under MGL 21E
Action Date: 8/5/1997
Response Action Outcome: A permanent solution has been achieved. Contamination has not been reduced to background and an Activity and use Limitation (AUL) has been implemented.

Action Type: Release Abatement Measure
Action Status: Level I - Technical Screen Audit
Action Date: 8/6/2009
Response Action Outcome: A permanent solution has been achieved. Contamination has not been reduced to background and an Activity and use Limitation (AUL) has been implemented.

Chemicals:
Chemical: OIL
Quantity: 5810 parts per million
Location Type: COMMERCIAL
Source: UNKNOWN

BROWNING FERRIS INDUSTRIES INC (Continued) **S106510247**

Name:	BROWNING FERRIS INDUSTRIES INC
Address:	355 MAIN ST
City,State,Zip:	NORTHBRIDGE, MA 015880000
Release Tracking Number/Current Status:	2-0015225 / RAO
Primary ID:	Not reported
Official City:	NORTHBRIDGE
Notification:	04/26/2004
Category:	TWO HR
Status Date:	05/21/2004
Phase:	Not reported
Response Action Outcome:	A1 - A permanent solution has been achieved. Contamination has been reduced to background or a threat of release has been eliminated.
Oil / Haz Material Type:	Not reported

Click here to access the MA DEP site for this facility:

Actions:

Action Type:	Response Action Outcome - RAO
Action Status:	AUDMOU
Action Date:	11/10/2016
Response Action Outcome:	A permanent solution has been achieved. Contamination has been reduced to background or a threat of release has been eliminated.
Action Type:	Release Disposition
Action Status:	Reportable Release under MGL 21E
Action Date:	4/26/2004
Response Action Outcome:	A permanent solution has been achieved. Contamination has been reduced to background or a threat of release has been eliminated.
Action Type:	Immediate Response Action
Action Status:	Oral Approval of Plan or Action
Action Date:	4/26/2004
Response Action Outcome:	A permanent solution has been achieved. Contamination has been reduced to background or a threat of release has been eliminated.
Action Type:	Response Action Outcome - RAO
Action Status:	RAO Statement Received
Action Date:	5/21/2004
Response Action Outcome:	A permanent solution has been achieved. Contamination has been reduced to background or a threat of release has been eliminated.
Action Type:	RNF
Action Status:	Reportable Release under MGL 21E
Action Date:	5/21/2004
Response Action Outcome:	A permanent solution has been achieved. Contamination has been reduced to background or a threat of release has been eliminated.
Action Type:	A Notice sent to a Potentially Responsible Party (PRP)
Action Status:	A MassDEP piece of correspondence was issued (approvals, NORs, etc.
Action Date:	5/27/2004
Response Action Outcome:	A permanent solution has been achieved. Contamination has been reduced to background or a threat of release has been eliminated.
Action Type:	Response Action Outcome - RAO
Action Status:	Level I - Technical Screen Audit
Action Date:	7/26/2004
Response Action Outcome:	A permanent solution has been achieved. Contamination has been reduced

BROWNING FERRIS INDUSTRIES INC (Continued) **S106510247**

to background or a threat of release has been eliminated.

Chemicals:

Chemical:	HYDRAULIC OIL
Quantity:	20 gallons
Location Type:	ROADWAY
Source:	VEHICLE
Source:	PIPE

Name:	COMMERCIAL PROPERTY
Address:	355 MAIN STREET
City,State,Zip:	WHITINSVILLE, MA 015880000
Release Tracking Number/Current Status:	2-0021691 / UNCLSS
Primary ID:	Not reported
Official City:	NORTHBRIDGE
Notification:	09/10/2021
Category:	120 DY
Status Date:	09/10/2021
Phase:	Not reported
Response Action Outcome:	-
Oil / Haz Material Type:	Not reported

Click here to access the MA DEP site for this facility:

Actions:

Action Type:	Release Abatement Measure
Action Status:	RMRINI
Action Date:	1/5/2022
Response Action Outcome:	Not reported

Action Type:	Release Abatement Measure
Action Status:	Status or Interim Report Received
Action Date:	1/5/2022
Response Action Outcome:	Not reported

Action Type:	BOL
Action Status:	Transmittal, Notice, or Notification Received
Action Date:	10/14/2021
Response Action Outcome:	Not reported

Action Type:	BOL
Action Status:	Transmittal, Notice, or Notification Received
Action Date:	10/15/2021
Response Action Outcome:	Not reported

Action Type:	A Notice sent to a Potentially Responsible Party (PRP)
Action Status:	A MassDEP piece of correspondence was issued (approvals, NORs, etc.
Action Date:	10/4/2021
Response Action Outcome:	Not reported

Action Type:	RLFA
Action Status:	PRPMTG
Action Date:	2/16/2022
Response Action Outcome:	Not reported

Action Type:	RLFA

BROWNING FERRIS INDUSTRIES INC (Continued) **S106510247**

Action Status: FLDRAN
Action Date: 2/16/2022
Response Action Outcome: Not reported

Action Type: Release Abatement Measure
Action Status: Level I - Technical Screen Audit
Action Date: 2/18/2022
Response Action Outcome: Not reported

Action Type: BOL
Action Status: Transmittal, Notice, or Notification Received
Action Date: 2/7/2022
Response Action Outcome: Not reported

Action Type: BOL
Action Status: Transmittal, Notice, or Notification Received
Action Date: 3/4/2022
Response Action Outcome: Not reported

Action Type: Release Abatement Measure
Action Status: Level II - Audit Inspection
Action Date: 3/8/2022
Response Action Outcome: Not reported

Action Type: An activity type that is related to an Audit
Action Status: NAFNVD
Action Date: 3/8/2022
Response Action Outcome: Not reported

Action Type: Release Abatement Measure
Action Status: Written Plan Received
Action Date: 9/10/2021
Response Action Outcome: Not reported

Action Type: Release Disposition
Action Status: Reportable Release under MGL 21E
Action Date: 9/10/2021
Response Action Outcome: Not reported

Action Type: Release Abatement Measure
Action Status: Fee Received - FMCRA Use Only
Action Date: 9/29/2021
Response Action Outcome: Not reported

Chemicals:
Chemical: Not reported
Quantity: Not reported
Location Type: COMMERCIAL
Source: UNKNOWN

ASBESTOS:
Name: WRT
Address: 355 MAIN STREET
City,State,Zip: NORTHBRIDGE, MA
Notification: Not reported
DEP Region: Not reported

BROWNING FERRIS INDUSTRIES INC (Continued) **S106510247**

Notifiers Name:	Not reported
Start Date:	12/30/2014
End Date:	12/30/2014
Date Entered:	Not reported
Entry Date:	01/12/2015
Quantity Materical Removed SF:	.00
Quantity Material Removed LF:	3.00
Project Description:	,Spr
AR Tracking ID:	205355
Super Lic Number:	AS000848
Monitor Lic Number:	AM900294
Lab Lic Number:	AA000132
Year:	2015
Sticker Number:	100213400
Form Type:	ANF-001
Fee Status:	HUNDRED
Facility Phone:	6175932132
Sub Town:	Not reported
Worksite:	BOILER ROOM
Occupied:	-1
Contractor:	AC000533
Contract Type:	WRITTEN
Hours:	7-330
Project Type:	Renv
Abatement Process:	Glv
Location:	INDOORS
Decon Process:	3 STAGE DECON
Disposal Methods:	WET DOUBLE BAG 6 MIL POLY, SEALED FOR TRANSPORT
Facility Usage:	COMMERCIAL BUILDING
Waiver Given:	Not reported
DEP Waiver Number:	C-AW-14-540
DLWD Waiver Number:	11523-2014
Small Owner Occ:	0
Owner Name:	WRT
Owner Address:	1 MAIN ST
Owner City:	NORTHBRIDGE
Owner State:	MA
On Site Manager Name:	PAUL GROUGEN
On Site Manager Phone:	6175932132
Ins Comp:	LIBERTY MUTUAL INSURANCE
Policy Number:	1325338
EXP Date:	5/12/2015
Facility Size:	246000
Transporter Name:	SERVICE TRANSPORT
Transporter Address:	58 PYLES LANE
Transporter City:	NEW CASTLE
Transporter State:	DE
Final Site:	Not reported
Certified Name:	CURT BUSSIERE
Cert Sign Date:	01/12/2015
Certified Company:	DEMO REALTY
Certified Phone:	5087524964
Entered_by:	SALLYBENSON
Name:	WRT
Address:	355 MAIN STREET
City,State,Zip:	NORTHBRIDGE, MA

BROWNING FERRIS INDUSTRIES INC (Continued) **S106510247**

Notification:	Not reported
DEP Region:	Not reported
Notifiers Name:	Not reported
Start Date:	10/16/2015
End Date:	10/22/2015
Date Entered:	Not reported
Entry Date:	03/10/2016
Quantity Materical Removed SF:	.00
Quantity Material Removed LF:	50.00
Project Description:	PIPEINSUL
AR Tracking ID:	233687
Super Lic Number:	AS000848
Monitor Lic Number:	AM900294
Lab Lic Number:	AA000132
Year:	2016
Sticker Number:	100230094
Form Type:	ANF-001
Fee Status:	HUNDRED
Facility Phone:	6175932132
Sub Town:	Not reported
Worksite:	WAREHOUSE
Occupied:	-1
Contractor:	AC000387
Contract Type:	WRITTEN
Hours:	7-330
Project Type:	Renv
Abatement Process:	Fcontain
Location:	INDOORS
Decon Process:	3 STAGE DECON
Disposal Methods:	WET DOUBLE BAG 6 MIL POLY, SEALED FOR TRANSPORT
Facility Usage:	COMMERCIAL BUILDING
Waiver Given:	Not reported
DEP Waiver Number:	Not reported
DLWD Waiver Number:	Not reported
Small Owner Occ:	0
Owner Name:	WRT
Owner Address:	1 MAIN STREET
Owner City:	NORTHBRIDGE
Owner State:	MA
On Site Manager Name:	PAULGOGUEN
On Site Manager Phone:	6175932132
Ins Comp:	LIBERTY MUTUAL
Policy Number:	WC5-31S-325338-044
EXP Date:	4/10/2016
Facility Size:	246000
Transporter Name:	SERVICE TRANSPORT
Transporter Address:	58 PYLES LANE
Transporter City:	NEW CASTLE
Transporter State:	DE
Final Site:	Not reported
Certified Name:	RONALD BUSSIERE
Cert Sign Date:	10/02/2015
Certified Company:	PATRIOTSENVIRONMENTAL
Certified Phone:	5087524964
Entered_by:	BUSSIERE

BROWNING FERRIS INDUSTRIES INC (Continued) **S106510247**

HW GEN:

Name:	RYDER TRUCK RENTAL INC
Address:	355 MAIN ST
City,State,Zip:	WHITINSVILLE, MA 01588
EPA Id:	MAC300015476
RCRA Generator Status:	VSQG
State Generator Status:	SQG-MA

Name:	CORE MARK
Address:	355 MAIN ST
City,State,Zip:	WHITINSVILLE, MA 01588
EPA Id:	MAR000582171
RCRA Generator Status:	VSQG
State Generator Status:	SQG-MA

47
WNW
1/2-1
0.916 mi.
4836 ft.

US NATIONAL GUARD
50 LAKE ST.
NORTHBRIDGE, MA 01534

MA SHWS **S101022489**
MA RELEASE **N/A**
MA SPILLS
MA ASBESTOS

Relative:
Higher

Actual:
317 ft.

SHWS:

Name:	MA ARMY NATIONAL GUARD
Address:	50 LAKE ST
City,State,Zip:	NORTHBRIDGE, MA 015881831
Facility ID:	2-0015923
Source Type:	Not reported
Release Town:	NORTHBRIDGE
Notification Date:	10/19/2005
Category:	120 DY
Associated ID:	Not reported
Current Status:	RAO
Status Date:	11/21/2005
Phase:	Not reported
Response Action Outcome:	A2
Oil Or Haz Material:	Oil

Release:

Name:	MA ARMY NATIONAL GUARD
Address:	50 LAKE ST
City,State,Zip:	NORTHBRIDGE, MA 015881831
Release Tracking Number/Current Status:	2-0015923 / RAO
Primary ID:	Not reported
Official City:	NORTHBRIDGE
Notification:	10/19/2005
Category:	120 DY
Status Date:	11/21/2005
Phase:	Not reported
Response Action Outcome:	A2 - A permanent solution has been achieved. Contamination has not been reduced to background.
Oil / Haz Material Type:	Oil

Click here to access the MA DEP site for this facility:

Actions:

Action Type:	A Notice sent to a Potentially Responsible Party (PRP)

US NATIONAL GUARD (Continued) **S101022489**

Action Status: A MassDEP piece of correspondence was issued (approvals, NORs, etc.
Action Date: 10/19/2005
Response Action Outcome: A permanent solution has been achieved. Contamination has not been reduced to background.

Action Type: Release Disposition
Action Status: Reportable Release under MGL 21E
Action Date: 10/19/2005
Response Action Outcome: A permanent solution has been achieved. Contamination has not been reduced to background.

Action Type: RLFA
Action Status: FOLOFF
Action Date: 10/19/2005
Response Action Outcome: A permanent solution has been achieved. Contamination has not been reduced to background.

Action Type: RNF
Action Status: Reportable Release under MGL 21E
Action Date: 10/19/2005
Response Action Outcome: A permanent solution has been achieved. Contamination has not been reduced to background.

Action Type: Response Action Outcome - RAO
Action Status: RAO Statement Received
Action Date: 11/21/2005
Response Action Outcome: A permanent solution has been achieved. Contamination has not been reduced to background.

Action Type: Response Action Outcome - RAO
Action Status: Level I - Technical Screen Audit
Action Date: 12/7/2005
Response Action Outcome: A permanent solution has been achieved. Contamination has not been reduced to background.

Chemicals:
Chemical: C19 THRU C36 ALIPHATIC HYDROCARBONS
Quantity: 3050 milligrams per kilogram

MA Spills:

Facility ID:	0000	Spill ID:	C89-0060
Staff Lead:	LOWE, C	Date Entered:	19890515
Last Entered:	19890830	First Response:	19890203
Spill Date:	19890203	Spill Time:	Not reported
Report Date:	19890203	Report Time:	Not reported
Case Closed:	YES	Mat Type:	PETROLEUM
Virgin Waste:	VIRGIN	Contam Soil:	Not reported
Env Impact:	SOIL	Other Impact:	Not reported
Material:	GASOLINE	Other Material:	Not reported
Qty Reported:	_____	Qty Actual:	_____
Qty Reported:	_____	Qty Actual:	_____
CAS No:	Not reported	PCB Lev (ppm):	_____
Source:	U.S.T.	Other Source:	Not reported
Incident:	TANK REMOVAL	Other Incdnt:	Not reported
Cleanup Type:	___	Contractor:	_____
Referral:	Not reported	LUST Elig:	NO

US NATIONAL GUARD (Continued) **S101022489**

Report Prep:	Not reported	Category:	Not reported
Notifier:	Not reported		
Notif Tel:	Not reported		
Days/Close:	9		

Facility ID:	0000	Spill ID:	C91-0419
Staff Lead:	COOPERMAN, S	Date Entered:	19920928
Last Entered:	19920928	First Response:	19910814
Spill Date:	19910814	Spill Time:	12:00PM
Report Date:	19910814	Report Time:	02:10PM
Case Closed:	YES	Mat Type:	PETROLEUM
Virgin Waste:	VIRGIN	Contam Soil:	Not reported
Env Impact:	Not reported	Other Impact:	Not reported
Material:	DIESEL FUEL	Other Material:	Not reported
Qty Reported:	1-10	Qty Actual:	----------
Qty Reported:	GALLONS	Qty Actual:	GALLONS
CAS No:	Not reported	PCB Lev (ppm):	NONE
Source:	U.S.T.	Other Source:	Not reported
Incident:	OVERFILL	Other Incdnt:	Not reported
Cleanup Type:	---	Contractor:	NOT USED
Referral:	NO	LUST Elig:	NO
Report Prep:	Not reported	Category:	Not reported
Notifier:	NATIONAL GUARD		
Notif Tel:	Not reported		
Days/Close:	1		

ASBESTOS:

Name:	WHITINSVILLE ARMORY
Address:	50 LAKE STREET
City,State,Zip:	NORTHBRIDGE, MA 01588
Notification:	100223132R1
DEP Region:	CE
Notifiers Name:	BIG SHIP BUILDERS
Start Date:	07/14/2015
End Date:	07/31/2015
Date Entered:	11/07/2015
Entry Date:	07/11/2015
Quantity Materical Removed SF:	1200
Quantity Material Removed LF:	2500
Project Description:	TRANSPANEL OTHER CAULKING
AR Tracking ID:	Not reported
Super Lic Number:	Not reported
Monitor Lic Number:	Not reported
Lab Lic Number:	Not reported
Year:	2015
Sticker Number:	Not reported
Form Type:	Not reported
Fee Status:	Not reported
Facility Phone:	Not reported
Sub Town:	Not reported
Worksite:	Not reported
Occupied:	Not reported
Contractor:	Not reported
Contract Type:	Not reported
Hours:	Not reported
Project Type:	Not reported
Abatement Process:	Not reported

US NATIONAL GUARD (Continued) **S101022489**

Location:	Not reported
Decon Process:	Not reported
Disposal Methods:	Not reported
Facility Usage:	Not reported
Waiver Given:	Not reported
DEP Waiver Number:	Not reported
DLWD Waiver Number:	Not reported
Small Owner Occ:	Not reported
Owner Name:	Not reported
Owner Address:	Not reported
Owner City:	Not reported
Owner State:	Not reported
On Site Manager Name:	Not reported
On Site Manager Phone:	Not reported
Ins Comp:	Not reported
Policy Number:	Not reported
EXP Date:	Not reported
Facility Size:	Not reported
Transporter Name:	Not reported
Transporter Address:	Not reported
Transporter City:	Not reported
Transporter State:	Not reported
Final Site:	Not reported
Certified Name:	Not reported
Cert Sign Date:	Not reported
Certified Company:	Not reported
Certified Phone:	Not reported
Entered_by:	Not reported

Name:	WHITINSVILLE ARMORY
Address:	50 LAKE STREET
City,State,Zip:	NORTHBRIDGE, MA 01588
Notification:	100225810R1
DEP Region:	CE
Notifiers Name:	BIG SHIP BUILDERS
Start Date:	08/17/2015
End Date:	08/31/2015
Date Entered:	09/08/2015
Entry Date:	08/09/2015
Quantity Materical Removed SF:	1200
Quantity Material Removed LF:	2500
Project Description:	TRANSPANEL OTHER CAULKING
AR Tracking ID:	Not reported
Super Lic Number:	Not reported
Monitor Lic Number:	Not reported
Lab Lic Number:	Not reported
Year:	2015
Sticker Number:	Not reported
Form Type:	Not reported
Fee Status:	Not reported
Facility Phone:	Not reported
Sub Town:	Not reported
Worksite:	Not reported
Occupied:	Not reported
Contractor:	Not reported
Contract Type:	Not reported
Hours:	Not reported

US NATIONAL GUARD (Continued) **S101022489**

Project Type:	Not reported
Abatement Process:	Not reported
Location:	Not reported
Decon Process:	Not reported
Disposal Methods:	Not reported
Facility Usage:	Not reported
Waiver Given:	Not reported
DEP Waiver Number:	Not reported
DLWD Waiver Number:	Not reported
Small Owner Occ:	Not reported
Owner Name:	Not reported
Owner Address:	Not reported
Owner City:	Not reported
Owner State:	Not reported
On Site Manager Name:	Not reported
On Site Manager Phone:	Not reported
Ins Comp:	Not reported
Policy Number:	Not reported
EXP Date:	Not reported
Facility Size:	Not reported
Transporter Name:	Not reported
Transporter Address:	Not reported
Transporter City:	Not reported
Transporter State:	Not reported
Final Site:	Not reported
Certified Name:	Not reported
Cert Sign Date:	Not reported
Certified Company:	Not reported
Certified Phone:	Not reported
Entered_by:	Not reported

Name:	WHITINSVILLE ARMORY
Address:	50 LAKE STREET
City,State,Zip:	NORTHBRIDGE, MA 01588
Notification:	100225810R2
DEP Region:	CE
Notifiers Name:	BIG SHIP BUILDERS
Start Date:	09/09/2015
End Date:	09/30/2015
Date Entered:	30/08/2015
Entry Date:	08/30/2015
Quantity Materical Removed SF:	1200
Quantity Material Removed LF:	2500
Project Description:	TRANSPANEL OTHER CAULKING
AR Tracking ID:	Not reported
Super Lic Number:	Not reported
Monitor Lic Number:	Not reported
Lab Lic Number:	Not reported
Year:	2015
Sticker Number:	Not reported
Form Type:	Not reported
Fee Status:	Not reported
Facility Phone:	Not reported
Sub Town:	Not reported
Worksite:	Not reported
Occupied:	Not reported
Contractor:	Not reported

US NATIONAL GUARD (Continued) **S101022489**

Contract Type:	Not reported
Hours:	Not reported
Project Type:	Not reported
Abatement Process:	Not reported
Location:	Not reported
Decon Process:	Not reported
Disposal Methods:	Not reported
Facility Usage:	Not reported
Waiver Given:	Not reported
DEP Waiver Number:	Not reported
DLWD Waiver Number:	Not reported
Small Owner Occ:	Not reported
Owner Name:	Not reported
Owner Address:	Not reported
Owner City:	Not reported
Owner State:	Not reported
On Site Manager Name:	Not reported
On Site Manager Phone:	Not reported
Ins Comp:	Not reported
Policy Number:	Not reported
EXP Date:	Not reported
Facility Size:	Not reported
Transporter Name:	Not reported
Transporter Address:	Not reported
Transporter City:	Not reported
Transporter State:	Not reported
Final Site:	Not reported
Certified Name:	Not reported
Cert Sign Date:	Not reported
Certified Company:	Not reported
Certified Phone:	Not reported
Entered_by:	Not reported

Name:	WHITINSVILLE ARMORY
Address:	50 LAKE STREET
City,State,Zip:	NORTHBRIDGE, MA 01588
Notification:	100225810R3
DEP Region:	CE
Notifiers Name:	BIG SHIP BUILDERS
Start Date:	09/29/2015
End Date:	10/31/2015
Date Entered:	23/09/2015
Entry Date:	09/23/2015
Quantity Materical Removed SF:	1200
Quantity Material Removed LF:	2500
Project Description:	TRANSPANEL OTHER CAULKING
AR Tracking ID:	Not reported
Super Lic Number:	Not reported
Monitor Lic Number:	Not reported
Lab Lic Number:	Not reported
Year:	2015
Sticker Number:	Not reported
Form Type:	Not reported
Fee Status:	Not reported
Facility Phone:	Not reported
Sub Town:	Not reported
Worksite:	Not reported

US NATIONAL GUARD (Continued) **S101022489**

Occupied:	Not reported
Contractor:	Not reported
Contract Type:	Not reported
Hours:	Not reported
Project Type:	Not reported
Abatement Process:	Not reported
Location:	Not reported
Decon Process:	Not reported
Disposal Methods:	Not reported
Facility Usage:	Not reported
Waiver Given:	Not reported
DEP Waiver Number:	Not reported
DLWD Waiver Number:	Not reported
Small Owner Occ:	Not reported
Owner Name:	Not reported
Owner Address:	Not reported
Owner City:	Not reported
Owner State:	Not reported
On Site Manager Name:	Not reported
On Site Manager Phone:	Not reported
Ins Comp:	Not reported
Policy Number:	Not reported
EXP Date:	Not reported
Facility Size:	Not reported
Transporter Name:	Not reported
Transporter Address:	Not reported
Transporter City:	Not reported
Transporter State:	Not reported
Final Site:	Not reported
Certified Name:	Not reported
Cert Sign Date:	Not reported
Certified Company:	Not reported
Certified Phone:	Not reported
Entered_by:	Not reported

Name:	WHITINSVILLE ARMORY
Address:	50 LAKE STREET
City,State,Zip:	NORTHBRIDGE, MA 01588
Notification:	100225810R4
DEP Region:	CE
Notifiers Name:	BIG SHIP BUILDERS
Start Date:	10/05/2015
End Date:	10/31/2015
Date Entered:	24/09/2015
Entry Date:	09/24/2015
Quantity Materical Removed SF:	1200
Quantity Material Removed LF:	2500
Project Description:	TRANSPANEL OTHER CAULKING
AR Tracking ID:	Not reported
Super Lic Number:	Not reported
Monitor Lic Number:	Not reported
Lab Lic Number:	Not reported
Year:	2015
Sticker Number:	Not reported
Form Type:	Not reported
Fee Status:	Not reported
Facility Phone:	Not reported

US NATIONAL GUARD (Continued) **S101022489**

Sub Town:	Not reported
Worksite:	Not reported
Occupied:	Not reported
Contractor:	Not reported
Contract Type:	Not reported
Hours:	Not reported
Project Type:	Not reported
Abatement Process:	Not reported
Location:	Not reported
Decon Process:	Not reported
Disposal Methods:	Not reported
Facility Usage:	Not reported
Waiver Given:	Not reported
DEP Waiver Number:	Not reported
DLWD Waiver Number:	Not reported
Small Owner Occ:	Not reported
Owner Name:	Not reported
Owner Address:	Not reported
Owner City:	Not reported
Owner State:	Not reported
On Site Manager Name:	Not reported
On Site Manager Phone:	Not reported
Ins Comp:	Not reported
Policy Number:	Not reported
EXP Date:	Not reported
Facility Size:	Not reported
Transporter Name:	Not reported
Transporter Address:	Not reported
Transporter City:	Not reported
Transporter State:	Not reported
Final Site:	Not reported
Certified Name:	Not reported
Cert Sign Date:	Not reported
Certified Company:	Not reported
Certified Phone:	Not reported
Entered_by:	Not reported

Name:	WHITINSVILLE ARMORY
Address:	50 LAKE STREET
City,State,Zip:	NORTHBRIDGE, MA 01588
Notification:	100225810R5
DEP Region:	CE
Notifiers Name:	BIG SHIP BUILDERS
Start Date:	10/05/2015
End Date:	01/31/2016
Date Entered:	30/10/2015
Entry Date:	10/30/2015
Quantity Materical Removed SF:	1200
Quantity Material Removed LF:	2500
Project Description:	TRANSPANEL OTHER CAULKING
AR Tracking ID:	Not reported
Super Lic Number:	Not reported
Monitor Lic Number:	Not reported
Lab Lic Number:	Not reported
Year:	2015
Sticker Number:	Not reported
Form Type:	Not reported

US NATIONAL GUARD (Continued) **S101022489**

Fee Status:	Not reported
Facility Phone:	Not reported
Sub Town:	Not reported
Worksite:	Not reported
Occupied:	Not reported
Contractor:	Not reported
Contract Type:	Not reported
Hours:	Not reported
Project Type:	Not reported
Abatement Process:	Not reported
Location:	Not reported
Decon Process:	Not reported
Disposal Methods:	Not reported
Facility Usage:	Not reported
Waiver Given:	Not reported
DEP Waiver Number:	Not reported
DLWD Waiver Number:	Not reported
Small Owner Occ:	Not reported
Owner Name:	Not reported
Owner Address:	Not reported
Owner City:	Not reported
Owner State:	Not reported
On Site Manager Name:	Not reported
On Site Manager Phone:	Not reported
Ins Comp:	Not reported
Policy Number:	Not reported
EXP Date:	Not reported
Facility Size:	Not reported
Transporter Name:	Not reported
Transporter Address:	Not reported
Transporter City:	Not reported
Transporter State:	Not reported
Final Site:	Not reported
Certified Name:	Not reported
Cert Sign Date:	Not reported
Certified Company:	Not reported
Certified Phone:	Not reported
Entered_by:	Not reported

Name:	WHITINSVILLE ARMORY
Address:	50 LAKE STREET
City,State,Zip:	NORTHBRIDGE, MA 01588
Notification:	100225810R6
DEP Region:	CE
Notifiers Name:	BIG SHIP BUILDERS
Start Date:	10/05/2015
End Date:	01/31/2016
Date Entered:	02/01/2016
Entry Date:	01/02/2016
Quantity Materical Removed SF:	1200
Quantity Material Removed LF:	2500
Project Description:	TRANSPANEL OTHER CAULKING
AR Tracking ID:	Not reported
Super Lic Number:	Not reported
Monitor Lic Number:	Not reported
Lab Lic Number:	Not reported
Year:	2016

US NATIONAL GUARD (Continued) **S101022489**

Sticker Number:	Not reported
Form Type:	Not reported
Fee Status:	Not reported
Facility Phone:	Not reported
Sub Town:	Not reported
Worksite:	Not reported
Occupied:	Not reported
Contractor:	Not reported
Contract Type:	Not reported
Hours:	Not reported
Project Type:	Not reported
Abatement Process:	Not reported
Location:	Not reported
Decon Process:	Not reported
Disposal Methods:	Not reported
Facility Usage:	Not reported
Waiver Given:	Not reported
DEP Waiver Number:	Not reported
DLWD Waiver Number:	Not reported
Small Owner Occ:	Not reported
Owner Name:	Not reported
Owner Address:	Not reported
Owner City:	Not reported
Owner State:	Not reported
On Site Manager Name:	Not reported
On Site Manager Phone:	Not reported
Ins Comp:	Not reported
Policy Number:	Not reported
EXP Date:	Not reported
Facility Size:	Not reported
Transporter Name:	Not reported
Transporter Address:	Not reported
Transporter City:	Not reported
Transporter State:	Not reported
Final Site:	Not reported
Certified Name:	Not reported
Cert Sign Date:	Not reported
Certified Company:	Not reported
Certified Phone:	Not reported
Entered_by:	Not reported

Name:	WHITINSVILLE ARMORY
Address:	50 LAKE STREET
City,State,Zip:	NORTHBRIDGE, MA 01588
Notification:	100225810R7
DEP Region:	CE
Notifiers Name:	BIG SHIP BUILDERS
Start Date:	10/05/2015
End Date:	03/31/2016
Date Entered:	31/01/2016
Entry Date:	01/31/2016
Quantity Materical Removed SF:	1200
Quantity Material Removed LF:	2500
Project Description:	TRANSPANEL OTHER CAULKING
AR Tracking ID:	Not reported
Super Lic Number:	Not reported
Monitor Lic Number:	Not reported

US NATIONAL GUARD (Continued) **S101022489**

Lab Lic Number:	Not reported
Year:	2016
Sticker Number:	Not reported
Form Type:	Not reported
Fee Status:	Not reported
Facility Phone:	Not reported
Sub Town:	Not reported
Worksite:	Not reported
Occupied:	Not reported
Contractor:	Not reported
Contract Type:	Not reported
Hours:	Not reported
Project Type:	Not reported
Abatement Process:	Not reported
Location:	Not reported
Decon Process:	Not reported
Disposal Methods:	Not reported
Facility Usage:	Not reported
Waiver Given:	Not reported
DEP Waiver Number:	Not reported
DLWD Waiver Number:	Not reported
Small Owner Occ:	Not reported
Owner Name:	Not reported
Owner Address:	Not reported
Owner City:	Not reported
Owner State:	Not reported
On Site Manager Name:	Not reported
On Site Manager Phone:	Not reported
Ins Comp:	Not reported
Policy Number:	Not reported
EXP Date:	Not reported
Facility Size:	Not reported
Transporter Name:	Not reported
Transporter Address:	Not reported
Transporter City:	Not reported
Transporter State:	Not reported
Final Site:	Not reported
Certified Name:	Not reported
Cert Sign Date:	Not reported
Certified Company:	Not reported
Certified Phone:	Not reported
Entered_by:	Not reported

Name:	WHITINSVILLE ARMORY
Address:	50 LAKE STREET
City,State,Zip:	NORTHBRIDGE, MA
Notification:	Not reported
DEP Region:	Not reported
Notifiers Name:	Not reported
Start Date:	07/29/2015
End Date:	08/21/2015
Date Entered:	Not reported
Entry Date:	07/19/2015
Quantity Materical Removed SF:	1200.00
Quantity Material Removed LF:	2500.00
Project Description:	TRANSPANEL OTHER CAULKING
AR Tracking ID:	220964

US NATIONAL GUARD (Continued) **S101022489**

Super Lic Number:	AS032448
Monitor Lic Number:	AA000135
Lab Lic Number:	AA000135
Year:	2015
Sticker Number:	100224973
Form Type:	ANF-001
Fee Status:	EXEMPT
Facility Phone:	3392023934
Sub Town:	Not reported
Worksite:	THROUGHOUT
Occupied:	-1
Contractor:	AC000783
Contract Type:	WRITTEN
Hours:	6AM-4PM
Project Type:	Renv
Abatement Process:	Fcontain
Location:	INOUTDOORS
Decon Process:	THREE STAGE DECONYAMINATION UNIT.
Disposal Methods:	WET METHODS, DOUBLE BAG IN ASBESTOS LABELED DISPOSAL BAGS GOOSE NECK SEAL WITH DUCT TAPE.
Facility Usage:	ARMORY
Waiver Given:	Not reported
DEP Waiver Number:	Not reported
DLWD Waiver Number:	Not reported
Small Owner Occ:	0
Owner Name:	MA NATIONAL GUARD
Owner Address:	2 RANDOLPH ROAD
Owner City:	HANSCOM AFB
Owner State:	MA
On Site Manager Name:	ANDREW LAPP
On Site Manager Phone:	3392023934
Ins Comp:	PELHAM INSURANCE
Policy Number:	WC-598782
EXP Date:	12/31/2015
Facility Size:	100000
Transporter Name:	TRANSWASTE, INC.
Transporter Address:	3 BARKER DRIVE
Transporter City:	WALLINGFORD
Transporter State:	CT
Final Site:	Not reported
Certified Name:	STEVEN BUCKNAM
Cert Sign Date:	07/19/2015
Certified Company:	BIG SHIP BUILDERS, LLC
Certified Phone:	9782731347
Entered_by:	BSBUILDERS
Name:	WHITINSVILLE ARMORY
Address:	50 LAKE STREET
City,State,Zip:	NORTHBRIDGE, MA
Notification:	Not reported
DEP Region:	Not reported
Notifiers Name:	Not reported
Start Date:	09/14/2015
End Date:	10/31/2015
Date Entered:	Not reported
Entry Date:	09/01/2015
Quantity Materical Removed SF:	1200.00

US NATIONAL GUARD (Continued) **S101022489**

Quantity Material Removed LF:	2600.00
Project Description:	PIPEINSUL TRANSPANEL OTHER WINDOW CAULK
AR Tracking ID:	221186
Super Lic Number:	AS032448
Monitor Lic Number:	AA000135
Lab Lic Number:	AA000135
Year:	2015
Sticker Number:	100227926
Form Type:	ANF-001
Fee Status:	EXEMPT
Facility Phone:	3392023934
Sub Town:	Not reported
Worksite:	THROUGHOUT
Occupied:	-1
Contractor:	AC000783
Contract Type:	WRITTEN
Hours:	7AM-4PM
Project Type:	Renv
Abatement Process:	Fcontain
Location:	INOUTDOORS
Decon Process:	THREE STAGE DECONTAMINATION UNIT
Disposal Methods:	WET METHODS ASBESTOS LABELED DOUBL BAG GOOSE NECK DUCT TAPE SEALED,
Facility Usage:	ARMORY
Waiver Given:	Not reported
DEP Waiver Number:	Not reported
DLWD Waiver Number:	Not reported
Small Owner Occ:	0
Owner Name:	MA NATIONAL GUARD
Owner Address:	2 RANDOLPH STREET
Owner City:	HANSCOM AFB
Owner State:	MA
On Site Manager Name:	ANDREW LAPP
On Site Manager Phone:	3392023934
Ins Comp:	PELHAM INSURANCE
Policy Number:	WC-98782
EXP Date:	12/31/2015
Facility Size:	100000
Transporter Name:	TRANSWASTE, INC.
Transporter Address:	3 BARKER DRIVE
Transporter City:	WALLINGFORD
Transporter State:	CT
Final Site:	Not reported
Certified Name:	STEVEN BUCKNAM
Cert Sign Date:	09/01/2015
Certified Company:	BIG SHIP BUILDERS, LLC
Certified Phone:	9782731347
Entered_by:	BSBUILDERS
Name:	WHITINSVILLE ARMORY
Address:	50 LAKE STREET
City,State,Zip:	NORTHBRIDGE, MA
Notification:	Not reported
DEP Region:	Not reported
Notifiers Name:	Not reported
Start Date:	08/10/2015
End Date:	08/31/2015
Date Entered:	Not reported

US NATIONAL GUARD (Continued) **S101022489**

Entry Date:	07/30/2015
Quantity Materical Removed SF:	1200.00
Quantity Material Removed LF:	2500.00
Project Description:	TRANSPANEL OTHER CAULKING
AR Tracking ID:	218681
Super Lic Number:	AS032448
Monitor Lic Number:	AA000135
Lab Lic Number:	AA000135
Year:	2015
Sticker Number:	100225810
Form Type:	ANF-001
Fee Status:	EXEMPT
Facility Phone:	3392023934
Sub Town:	Not reported
Worksite:	THROUGHOUT
Occupied:	-1
Contractor:	AC000783
Contract Type:	WRITTEN
Hours:	6 AM - 4 PM
Project Type:	Renv
Abatement Process:	Fcontain
Location:	INDOORS
Decon Process:	THREE STAGE DECONTAMINATION CHAMBER.
Disposal Methods:	WET METHODS, ASBESTOS LABELED, DOUBLE BAGGED, GOOSE NECK AND SEALED WITH DUCT TAPE.
Facility Usage:	ARMORY
Waiver Given:	Not reported
DEP Waiver Number:	Not reported
DLWD Waiver Number:	Not reported
Small Owner Occ:	0
Owner Name:	MA NATIONAL GUARD
Owner Address:	2 RANDOLPH STREET
Owner City:	HANSCOM AFB
Owner State:	MA
On Site Manager Name:	ANDREW LAPP
On Site Manager Phone:	3392023934
Ins Comp:	PELHAM INSURANCE COMPANY
Policy Number:	WC-598762
EXP Date:	12/31/2015
Facility Size:	100000
Transporter Name:	TRANSWASTE, INC.
Transporter Address:	3 BARKER DRIVE
Transporter City:	WALLINGFORD
Transporter State:	CT
Final Site:	Not reported
Certified Name:	STEVEN BUCKNAM
Cert Sign Date:	07/30/2015
Certified Company:	BIG SHIP BUILDERS, LLC
Certified Phone:	9782731347
Entered_by:	BSBUILDERS
Name:	WHITINSVILLE ARMORY
Address:	50 LAKE STREET
City,State,Zip:	NORTHBRIDGE, MA
Notification:	Not reported
DEP Region:	Not reported
Notifiers Name:	Not reported

US NATIONAL GUARD (Continued) **S101022489**

Start Date:	07/06/2015
End Date:	07/31/2015
Date Entered:	Not reported
Entry Date:	06/22/2015
Quantity Materical Removed SF:	1200.00
Quantity Material Removed LF:	2500.00
Project Description:	TRANSPANEL OTHER CAULKING
AR Tracking ID:	215733
Super Lic Number:	AS032448
Monitor Lic Number:	AA000135
Lab Lic Number:	AA000135
Year:	2015
Sticker Number:	100223132
Form Type:	ANF-001
Fee Status:	EXEMPT
Facility Phone:	3392023934
Sub Town:	Not reported
Worksite:	THROUGHOUT
Occupied:	-1
Contractor:	AC000783
Contract Type:	WRITTEN
Hours:	6AM-4PM
Project Type:	Renv
Abatement Process:	Fcontain
Location:	INDOORS
Decon Process:	THREE STAGE DECONTAMINATION UNIT.
Disposal Methods:	WET METHODS, 2 ASBESTOS LABELED 6 ML BAGS, GOOSE NECK AND DUCT TAPE SEALED.
Facility Usage:	ARMORY
Waiver Given:	Not reported
DEP Waiver Number:	Not reported
DLWD Waiver Number:	Not reported
Small Owner Occ:	-1
Owner Name:	MA NATIONAL GUARD
Owner Address:	2 RANDOLPH ROAD
Owner City:	HANSCOM AFB
Owner State:	MA
On Site Manager Name:	ANDREW LAPP
On Site Manager Phone:	3392023934
Ins Comp:	PELHAN INSURANCE
Policy Number:	WC-598782
EXP Date:	12/31/2015
Facility Size:	100000
Transporter Name:	TRANSWASTE, INC.
Transporter Address:	3 BARKER DRIVE
Transporter City:	WALLINGFORD
Transporter State:	CT
Final Site:	Not reported
Certified Name:	STEVEN BUCKNAM
Cert Sign Date:	06/22/2015
Certified Company:	BIG SHIP BUILDERS, LLC
Certified Phone:	9782731347
Entered_by:	BSBUILDERS
Name:	NATIONAL GUARD ARMORY
Address:	50 LAKE STREET
City,State,Zip:	NORTHBRIDGE, MA

US NATIONAL GUARD (Continued) **S101022489**

Notification:	Not reported
DEP Region:	Not reported
Notifiers Name:	Not reported
Start Date:	05/31/2010
End Date:	06/07/2010
Date Entered:	Not reported
Entry Date:	05/14/2010
Quantity Materical Removed SF:	2100.00
Quantity Material Removed LF:	.00
Project Description:	Trns
AR Tracking ID:	126546
Super Lic Number:	AS900108
Monitor Lic Number:	AM900294
Lab Lic Number:	AA000132
Year:	2010
Sticker Number:	100106150
Form Type:	ANF-001
Fee Status:	Exempt
Facility Phone:	5082346485
Sub Town:	Not reported
Worksite:	NAT. GUARD ARMORY
Occupied:	0
Contractor:	AC000387
Contract Type:	WRITTEN
Hours:	Week days: 7:00-3:30 Week end:
Project Type:	Renv,Oth:REMOVE FLOOR TILE
Abatement Process:	Fcontain
Location:	Indoors
Decon Process:	3 STAGE W/ SHOWER
Disposal Methods:	WET, DOUBLE BAG 6-MIL, SEALED, LABELED FOR TRANSPORT
Facility Usage:	ARMORY
Waiver Given:	Not reported
DEP Waiver Number:	Not reported
DLWD Waiver Number:	Not reported
Small Owner Occ:	5
Owner Name:	MASS. MILITARY DIVISION
Owner Address:	50 MAPLE STREET, 3RD FLOOR
Owner City:	MILFORD
Owner State:	MA
On Site Manager Name:	STEVE RAYMOND
On Site Manager Phone:	508-234-6585
Ins Comp:	AMERICAN INTERNATIONAL
Policy Number:	5318772
EXP Date:	5/16/2010
Facility Size:	5,000
Transporter Name:	SERVICE TRANSPORT
Transporter Address:	58 PYLES LANE
Transporter City:	NEW CASTLE
Transporter State:	Not reported
Final Site:	39
Certified Name:	RONALD BUSSIERE
Cert Sign Date:	05/14/2010
Certified Company:	PATRIOTS ENV.
Certified Phone:	5087524964
Entered_by:	Not reported

48
West
1/2-1
0.922 mi.
4868 ft.

PARCEL 2
MAIN STREET AND ARCADE STREET
NORTHBRIDGE, MA 01588

MA SHWS
MA RELEASE

S114965479
N/A

Relative:
Higher

Actual:
309 ft.

SHWS:

Name:	PARCEL 2
Address:	MAIN STREET AND ARCADE STREET
City,State,Zip:	NORTHBRIDGE, MA 015880000
Facility ID:	2-0019057
Source Type:	UNKNOWN
Release Town:	NORTHBRIDGE
Notification Date:	11/05/2013
Category:	120 DY
Associated ID:	Not reported
Current Status:	RAO
Status Date:	12/05/2013
Phase:	Not reported
Response Action Outcome:	B1
Oil Or Haz Material:	Not reported

Release:

Name:	PARCEL 2
Address:	MAIN STREET AND ARCADE STREET
City,State,Zip:	NORTHBRIDGE, MA 015880000
Release Tracking Number/Current Status:	2-0019057 / RAO
Primary ID:	Not reported
Official City:	NORTHBRIDGE
Notification:	11/05/2013
Category:	120 DY
Status Date:	12/05/2013
Phase:	Not reported
Response Action Outcome:	B1 - Remedial actions have not been conducted because a level of No Significant Risk exists.
Oil / Haz Material Type:	Not reported

Click here to access the MA DEP site for this facility:

Actions:

Action Type:	Response Action Outcome - RAO
Action Status:	Level I - Technical Screen Audit
Action Date:	1/6/2014
Response Action Outcome:	Remedial actions have not been conducted because a level of No Significant Risk exists.
Action Type:	Release Disposition
Action Status:	Reportable Release under MGL 21E
Action Date:	11/5/2013
Response Action Outcome:	Remedial actions have not been conducted because a level of No Significant Risk exists.
Action Type:	A Notice sent to a Potentially Responsible Party (PRP)
Action Status:	A MassDEP piece of correspondence was issued (approvals, NORs, etc.
Action Date:	12/11/2013
Response Action Outcome:	Remedial actions have not been conducted because a level of No Significant Risk exists.

PARCEL 2 (Continued) **S114965479**

Action Type: RNFE
Action Status: Transmittal, Notice, or Notification Received
Action Date: 12/2/2013
Response Action Outcome: Remedial actions have not been conducted because a level of No Significant Risk exists.

Action Type: Response Action Outcome - RAO
Action Status: RAO Statement Received
Action Date: 12/5/2013
Response Action Outcome: Remedial actions have not been conducted because a level of No Significant Risk exists.

Chemicals:
Chemical: BENZO(A)PYRENE
Quantity: 3.73 milligrams per kilogram
Chemical: DIBENZO(A,H)ANTHRACENE
Quantity: 0.822 milligrams per kilogram
Location Type: PRIVPROP
Source: UNKNOWN

---

49 West 1/2-1 0.984 mi. 5194 ft. | **BROWNING FERRIS ROADWAY RELEASE** | **MA SHWS** | **S104482177**
ARCADE ST | **MA RELEASE** | **N/A**
NORTHBRIDGE, MA

Relative: Higher
Actual: 312 ft.

SHWS:
Name: BROWNING FERRIS ROADWAY RELEASE
Address: ARCADE ST
City,State,Zip: NORTHBRIDGE, MA
Facility ID: 2-0013044
Source Type: VEHICLE
Release Town: NORTHBRIDGE
Notification Date: 11/26/1999
Category: TWO HR
Associated ID: Not reported
Current Status: RAO
Status Date: 01/25/2000
Phase: Not reported
Response Action Outcome: A1
Oil Or Haz Material: Oil

Release:
Name: BROWNING FERRIS ROADWAY RELEASE
Address: ARCADE ST
City,State,Zip: NORTHBRIDGE, MA
Release Tracking Number/Current Status: 2-0013044 / RAO
Primary ID: Not reported
Official City: NORTHBRIDGE
Notification: 11/26/1999
Category: TWO HR
Status Date: 01/25/2000
Phase: Not reported
Response Action Outcome: A1 - A permanent solution has been achieved. Contamination has been reduced to background or a threat of release has been eliminated.
Oil / Haz Material Type: Oil

BROWNING FERRIS ROADWAY RELEASE (Continued) **S104482177**

Click here to access the MA DEP site for this facility:

Actions:

Action Type:	RNF
Action Status:	Reportable Release under MGL 21E
Action Date:	1/25/2000
Response Action Outcome:	A permanent solution has been achieved. Contamination has been reduced to background or a threat of release has been eliminated.
Action Type:	Response Action Outcome - RAO
Action Status:	RAO Statement Received
Action Date:	1/25/2000
Response Action Outcome:	A permanent solution has been achieved. Contamination has been reduced to background or a threat of release has been eliminated.
Action Type:	Immediate Response Action
Action Status:	Oral Approval of Plan or Action
Action Date:	11/26/1999
Response Action Outcome:	A permanent solution has been achieved. Contamination has been reduced to background or a threat of release has been eliminated.
Action Type:	Release Disposition
Action Status:	Reportable Release under MGL 21E
Action Date:	11/26/1999
Response Action Outcome:	A permanent solution has been achieved. Contamination has been reduced to background or a threat of release has been eliminated.

Chemicals:

Chemical:	DIESEL FUEL
Quantity:	15 gallons
Location Type:	ROADWAY
Location Type:	WATERBODY
Source:	VEHICLE

Count: 4 records.

ORPHAN SUMMARY

City	EDR ID	Site Name	Site Address	Zip	Database(s)
UXBRIDGE	S110684278	LOVEYS GARAGE	DOUGLAS ST AT RTE 146	01569	MA SHWS, MA RELEASE
UXBRIDGE	S121394229	HYDRAULIC OIL RELEASE	119 MAIN STREET		MA SHWS, MA RELEASE
UXBRIDGE	S110523910	PROVIDENCE & WORCESTER CO	SOUTH MAIN ST	01569	MA SWF/LF
WHITINSVILLE	1003863025	GREEN PAINT	ONE MAIN STREET	01588	SEMS-ARCHIVE

GOVERNMENT RECORDS SEARCHED / DATA CURRENCY TRACKING

To maintain currency of the following federal and state databases, EDR contacts the appropriate governmental agency on a monthly or quarterly basis, as required.

Number of Days to Update: Provides confirmation that EDR is reporting records that have been updated within 90 days from the date the government agency made the information available to the public.

STANDARD ENVIRONMENTAL RECORDS

Lists of Federal NPL (Superfund) sites

NPL: National Priority List

National Priorities List (Superfund). The NPL is a subset of CERCLIS and identifies over 1,200 sites for priority cleanup under the Superfund Program. NPL sites may encompass relatively large areas. As such, EDR provides polygon coverage for over 1,000 NPL site boundaries produced by EPA's Environmental Photographic Interpretation Center (EPIC) and regional EPA offices.

Date of Government Version: 07/26/2022
Date Data Arrived at EDR: 08/02/2022
Date Made Active in Reports: 08/22/2022
Number of Days to Update: 20

Source: EPA
Telephone: N/A
Last EDR Contact: 09/01/2022
Next Scheduled EDR Contact: 10/10/2022
Data Release Frequency: Quarterly

NPL Site Boundaries

Sources:

EPA's Environmental Photographic Interpretation Center (EPIC)
Telephone: 202-564-7333

EPA Region 1
Telephone 617-918-1143

EPA Region 6
Telephone: 214-655-6659

EPA Region 3
Telephone 215-814-5418

EPA Region 7
Telephone: 913-551-7247

EPA Region 4
Telephone 404-562-8033

EPA Region 8
Telephone: 303-312-6774

EPA Region 5
Telephone 312-886-6686

EPA Region 9
Telephone: 415-947-4246

EPA Region 10
Telephone 206-553-8665

Proposed NPL: Proposed National Priority List Sites

A site that has been proposed for listing on the National Priorities List through the issuance of a proposed rule in the Federal Register. EPA then accepts public comments on the site, responds to the comments, and places on the NPL those sites that continue to meet the requirements for listing.

Date of Government Version: 07/26/2022
Date Data Arrived at EDR: 08/02/2022
Date Made Active in Reports: 08/22/2022
Number of Days to Update: 20

Source: EPA
Telephone: N/A
Last EDR Contact: 09/01/2022
Next Scheduled EDR Contact: 10/10/2022
Data Release Frequency: Quarterly

NPL LIENS: Federal Superfund Liens

Federal Superfund Liens. Under the authority granted the USEPA by CERCLA of 1980, the USEPA has the authority to file liens against real property in order to recover remedial action expenditures or when the property owner received notification of potential liability. USEPA compiles a listing of filed notices of Superfund Liens.

Date of Government Version: 10/15/1991
Date Data Arrived at EDR: 02/02/1994
Date Made Active in Reports: 03/30/1994
Number of Days to Update: 56

Source: EPA
Telephone: 202-564-4267
Last EDR Contact: 08/15/2011
Next Scheduled EDR Contact: 11/28/2011
Data Release Frequency: No Update Planned

Lists of Federal Delisted NPL sites

Delisted NPL: National Priority List Deletions

The National Oil and Hazardous Substances Pollution Contingency Plan (NCP) establishes the criteria that the EPA uses to delete sites from the NPL. In accordance with 40 CFR 300.425.(e), sites may be deleted from the NPL where no further response is appropriate.

Date of Government Version: 07/26/2022
Date Data Arrived at EDR: 08/02/2022
Date Made Active in Reports: 08/22/2022
Number of Days to Update: 20

Source: EPA
Telephone: N/A
Last EDR Contact: 09/01/2022
Next Scheduled EDR Contact: 10/10/2022
Data Release Frequency: Quarterly

Lists of Federal sites subject to CERCLA removals and CERCLA orders

FEDERAL FACILITY: Federal Facility Site Information listing

A listing of National Priority List (NPL) and Base Realignment and Closure (BRAC) sites found in the Comprehensive Environmental Response, Compensation and Liability Information System (CERCLIS) Database where EPA Federal Facilities Restoration and Reuse Office is involved in cleanup activities.

Date of Government Version: 05/25/2021
Date Data Arrived at EDR: 06/24/2021
Date Made Active in Reports: 09/20/2021
Number of Days to Update: 88

Source: Environmental Protection Agency
Telephone: 703-603-8704
Last EDR Contact: 09/06/2022
Next Scheduled EDR Contact: 01/10/2023
Data Release Frequency: Varies

SEMS: Superfund Enterprise Management System

SEMS (Superfund Enterprise Management System) tracks hazardous waste sites, potentially hazardous waste sites, and remedial activities performed in support of EPA's Superfund Program across the United States. The list was formerly know as CERCLIS, renamed to SEMS by the EPA in 2015. The list contains data on potentially hazardous waste sites that have been reported to the USEPA by states, municipalities, private companies and private persons, pursuant to Section 103 of the Comprehensive Environmental Response, Compensation, and Liability Act (CERCLA). This dataset also contains sites which are either proposed to or on the National Priorities List (NPL) and the sites which are in the screening and assessment phase for possible inclusion on the NPL.

Date of Government Version: 07/26/2022
Date Data Arrived at EDR: 08/02/2022
Date Made Active in Reports: 08/22/2022
Number of Days to Update: 20

Source: EPA
Telephone: 800-424-9346
Last EDR Contact: 09/01/2022
Next Scheduled EDR Contact: 10/24/2022
Data Release Frequency: Quarterly

Lists of Federal CERCLA sites with NFRAP

SEMS-ARCHIVE: Superfund Enterprise Management System Archive

SEMS-ARCHIVE (Superfund Enterprise Management System Archive) tracks sites that have no further interest under the Federal Superfund Program based on available information. The list was formerly known as the CERCLIS-NFRAP, renamed to SEMS ARCHIVE by the EPA in 2015. EPA may perform a minimal level of assessment work at a site while it is archived if site conditions change and/or new information becomes available. Archived sites have been removed and archived from the inventory of SEMS sites. Archived status indicates that, to the best of EPA's knowledge, assessment at a site has been completed and that EPA has determined no further steps will be taken to list the site on the National Priorities List (NPL), unless information indicates this decision was not appropriate or other considerations require a recommendation for listing at a later time. The decision does not necessarily mean that there is no hazard associated with a given site; it only means that. based upon available information, the location is not judged to be potential NPL site.

Date of Government Version: 07/26/2022
Date Data Arrived at EDR: 08/02/2022
Date Made Active in Reports: 08/22/2022
Number of Days to Update: 20

Source: EPA
Telephone: 800-424-9346
Last EDR Contact: 09/01/2022
Next Scheduled EDR Contact: 10/24/2022
Data Release Frequency: Quarterly

Lists of Federal RCRA facilities undergoing Corrective Action

CORRACTS: Corrective Action Report

CORRACTS identifies hazardous waste handlers with RCRA corrective action activity.

Date of Government Version: 06/20/2022
Date Data Arrived at EDR: 06/21/2022
Date Made Active in Reports: 06/28/2022
Number of Days to Update: 7

Source: EPA
Telephone: 800-424-9346
Last EDR Contact: 09/19/2022
Next Scheduled EDR Contact: 01/02/2023
Data Release Frequency: Quarterly

Lists of Federal RCRA TSD facilities

RCRA-TSDF: RCRA - Treatment, Storage and Disposal

RCRAInfo is EPA's comprehensive information system, providing access to data supporting the Resource Conservation and Recovery Act (RCRA) of 1976 and the Hazardous and Solid Waste Amendments (HSWA) of 1984. The database includes selective information on sites which generate, transport, store, treat and/or dispose of hazardous waste as defined by the Resource Conservation and Recovery Act (RCRA). Transporters are individuals or entities that move hazardous waste from the generator offsite to a facility that can recycle, treat, store, or dispose of the waste. TSDFs treat, store, or dispose of the waste.

Date of Government Version: 06/20/2022
Date Data Arrived at EDR: 06/21/2022
Date Made Active in Reports: 06/28/2022
Number of Days to Update: 7

Source: Environmental Protection Agency
Telephone: (888) 372-7341
Last EDR Contact: 09/19/2022
Next Scheduled EDR Contact: 01/02/2023
Data Release Frequency: Quarterly

Lists of Federal RCRA generators

RCRA-LQG: RCRA - Large Quantity Generators

RCRAInfo is EPA's comprehensive information system, providing access to data supporting the Resource Conservation and Recovery Act (RCRA) of 1976 and the Hazardous and Solid Waste Amendments (HSWA) of 1984. The database includes selective information on sites which generate, transport, store, treat and/or dispose of hazardous waste as defined by the Resource Conservation and Recovery Act (RCRA). Large quantity generators (LQGs) generate over 1,000 kilograms (kg) of hazardous waste, or over 1 kg of acutely hazardous waste per month.

Date of Government Version: 06/20/2022
Date Data Arrived at EDR: 06/21/2022
Date Made Active in Reports: 06/28/2022
Number of Days to Update: 7

Source: Environmental Protection Agency
Telephone: (888) 372-7341
Last EDR Contact: 09/19/2022
Next Scheduled EDR Contact: 01/02/2023
Data Release Frequency: Quarterly

RCRA-SQG: RCRA - Small Quantity Generators

RCRAInfo is EPA's comprehensive information system, providing access to data supporting the Resource Conservation and Recovery Act (RCRA) of 1976 and the Hazardous and Solid Waste Amendments (HSWA) of 1984. The database includes selective information on sites which generate, transport, store, treat and/or dispose of hazardous waste as defined by the Resource Conservation and Recovery Act (RCRA). Small quantity generators (SQGs) generate between 100 kg and 1,000 kg of hazardous waste per month.

Date of Government Version: 06/20/2022
Date Data Arrived at EDR: 06/21/2022
Date Made Active in Reports: 06/28/2022
Number of Days to Update: 7

Source: Environmental Protection Agency
Telephone: (888) 372-7341
Last EDR Contact: 09/19/2022
Next Scheduled EDR Contact: 01/02/2023
Data Release Frequency: Quarterly

RCRA-VSQG: RCRA - Very Small Quantity Generators (Formerly Conditionally Exempt Small Quantity Generators)

RCRAInfo is EPA's comprehensive information system, providing access to data supporting the Resource Conservation and Recovery Act (RCRA) of 1976 and the Hazardous and Solid Waste Amendments (HSWA) of 1984. The database includes selective information on sites which generate, transport, store, treat and/or dispose of hazardous waste as defined by the Resource Conservation and Recovery Act (RCRA). Very small quantity generators (VSQGs) generate less than 100 kg of hazardous waste, or less than 1 kg of acutely hazardous waste per month.

Date of Government Version: 06/20/2022
Date Data Arrived at EDR: 06/21/2022
Date Made Active in Reports: 06/28/2022
Number of Days to Update: 7

Source: Environmental Protection Agency
Telephone: (888) 372-7341
Last EDR Contact: 09/19/2022
Next Scheduled EDR Contact: 01/02/2023
Data Release Frequency: Quarterly

Federal institutional controls / engineering controls registries

LUCIS: Land Use Control Information System

LUCIS contains records of land use control information pertaining to the former Navy Base Realignment and Closure properties.

Date of Government Version: 05/16/2022
Date Data Arrived at EDR: 05/19/2022
Date Made Active in Reports: 07/29/2022
Number of Days to Update: 71

Source: Department of the Navy
Telephone: 843-820-7326
Last EDR Contact: 08/03/2022
Next Scheduled EDR Contact: 11/21/2022
Data Release Frequency: Varies

US ENG CONTROLS: Engineering Controls Sites List

A listing of sites with engineering controls in place. Engineering controls include various forms of caps, building foundations, liners, and treatment methods to create pathway elimination for regulated substances to enter environmental media or effect human health.

Date of Government Version: 05/16/2022
Date Data Arrived at EDR: 05/24/2022
Date Made Active in Reports: 07/29/2022
Number of Days to Update: 66

Source: Environmental Protection Agency
Telephone: 703-603-0695
Last EDR Contact: 08/17/2022
Next Scheduled EDR Contact: 12/05/2022
Data Release Frequency: Varies

US INST CONTROLS: Institutional Controls Sites List

A listing of sites with institutional controls in place. Institutional controls include administrative measures, such as groundwater use restrictions, construction restrictions, property use restrictions, and post remediation care requirements intended to prevent exposure to contaminants remaining on site. Deed restrictions are generally required as part of the institutional controls.

Date of Government Version: 05/16/2022
Date Data Arrived at EDR: 05/24/2022
Date Made Active in Reports: 07/29/2022
Number of Days to Update: 66

Source: Environmental Protection Agency
Telephone: 703-603-0695
Last EDR Contact: 08/17/2022
Next Scheduled EDR Contact: 12/05/2022
Data Release Frequency: Varies

Federal ERNS list

ERNS: Emergency Response Notification System

Emergency Response Notification System. ERNS records and stores information on reported releases of oil and hazardous substances.

Date of Government Version: 06/14/2022
Date Data Arrived at EDR: 06/15/2022
Date Made Active in Reports: 06/21/2022
Number of Days to Update: 6

Source: National Response Center, United States Coast Guard
Telephone: 202-267-2180
Last EDR Contact: 09/20/2022
Next Scheduled EDR Contact: 01/02/2023
Data Release Frequency: Quarterly

Lists of state- and tribal hazardous waste facilities

SHWS: Site Transition List

Contains information on releases of oil and hazardous materials that have been reported to DEP.

Date of Government Version: 05/26/2022
Date Data Arrived at EDR: 07/05/2022
Date Made Active in Reports: 07/07/2022
Number of Days to Update: 2

Source: Department of Environmental Protection
Telephone: 617-292-5990
Last EDR Contact: 07/05/2022
Next Scheduled EDR Contact: 10/17/2022
Data Release Frequency: Quarterly

Lists of state and tribal landfills and solid waste disposal facilities

SWF/LF: Solid Waste Facility Database/Transfer Stations

Solid Waste Facilities/Landfill Sites. SWF/LF type records typically contain an inventory of solid waste disposal facilities or landfills in a particular state. Depending on the state, these may be active or inactive facilities or open dumps that failed to meet RCRA Subtitle D Section 4004 criteria for solid waste landfills or disposal sites.

Date of Government Version: 05/02/2022
Date Data Arrived at EDR: 05/03/2022
Date Made Active in Reports: 07/22/2022
Number of Days to Update: 80

Source: Department of Environmental Protection
Telephone: 617-292-5989
Last EDR Contact: 07/01/2022
Next Scheduled EDR Contact: 10/10/2022
Data Release Frequency: Annually

LF PROFILES: Landfill Profiles Listing

This spreadsheet describes landfills that have actively accepted waste or have closed under MassDEP Solid Waste Regulations first adopted in 1971 (310 CMR 16.00 and 310 CMR 19.00). The list does not include landfills that closed before 1971 (and which never had a MassDEP permit or approval), or for which agency data is incomplete.

Date of Government Version: 07/01/2015
Date Data Arrived at EDR: 10/27/2015
Date Made Active in Reports: 12/14/2015
Number of Days to Update: 48

Source: Department of Environmental Protection
Telephone: 617-292-5868
Last EDR Contact: 06/30/2022
Next Scheduled EDR Contact: 10/10/2022
Data Release Frequency: Varies

Lists of state and tribal leaking storage tanks

LAST: Leaking Aboveground Storage Tank Sites

Sites within the Releases Database that have a AST listed as its source.

Date of Government Version: 05/26/2022
Date Data Arrived at EDR: 07/05/2022
Date Made Active in Reports: 07/07/2022
Number of Days to Update: 2

Source: Department of Environmental Protection
Telephone: 617-292-5500
Last EDR Contact: 07/05/2022
Next Scheduled EDR Contact: 10/17/2022
Data Release Frequency: Quarterly

LUST: Leaking Underground Storage Tank Listing
Sites within the Leaking Underground Storage Tank Listing that have a UST listed as its source.

Date of Government Version: 05/26/2022
Date Data Arrived at EDR: 07/05/2022
Date Made Active in Reports: 07/07/2022
Number of Days to Update: 2

Source: Department of Environmental Protection
Telephone: 617-292-5990
Last EDR Contact: 07/05/2022
Next Scheduled EDR Contact: 10/17/2022
Data Release Frequency: Quarterly

INDIAN LUST R1: Leaking Underground Storage Tanks on Indian Land
A listing of leaking underground storage tank locations on Indian Land.

Date of Government Version: 04/28/2021
Date Data Arrived at EDR: 06/11/2021
Date Made Active in Reports: 09/07/2021
Number of Days to Update: 88

Source: EPA Region 1
Telephone: 617-918-1313
Last EDR Contact: 06/13/2022
Next Scheduled EDR Contact: 10/31/2022
Data Release Frequency: Varies

INDIAN LUST R4: Leaking Underground Storage Tanks on Indian Land
LUSTs on Indian land in Florida, Mississippi and North Carolina.

Date of Government Version: 06/02/2022
Date Data Arrived at EDR: 06/13/2022
Date Made Active in Reports: 08/31/2022
Number of Days to Update: 79

Source: EPA Region 4
Telephone: 404-562-8677
Last EDR Contact: 06/13/2022
Next Scheduled EDR Contact: 10/31/2022
Data Release Frequency: Varies

INDIAN LUST R7: Leaking Underground Storage Tanks on Indian Land
LUSTs on Indian land in Iowa, Kansas, and Nebraska

Date of Government Version: 04/14/2022
Date Data Arrived at EDR: 06/13/2022
Date Made Active in Reports: 08/16/2022
Number of Days to Update: 64

Source: EPA Region 7
Telephone: 913-551-7003
Last EDR Contact: 06/13/2022
Next Scheduled EDR Contact: 10/31/2022
Data Release Frequency: Varies

INDIAN LUST R8: Leaking Underground Storage Tanks on Indian Land
LUSTs on Indian land in Colorado, Montana, North Dakota, South Dakota, Utah and Wyoming.

Date of Government Version: 04/20/2022
Date Data Arrived at EDR: 06/13/2022
Date Made Active in Reports: 08/16/2022
Number of Days to Update: 64

Source: EPA Region 8
Telephone: 303-312-6271
Last EDR Contact: 06/13/2022
Next Scheduled EDR Contact: 10/31/2022
Data Release Frequency: Varies

INDIAN LUST R9: Leaking Underground Storage Tanks on Indian Land
LUSTs on Indian land in Arizona, California, New Mexico and Nevada

Date of Government Version: 04/08/2022
Date Data Arrived at EDR: 06/13/2022
Date Made Active in Reports: 08/16/2022
Number of Days to Update: 64

Source: Environmental Protection Agency
Telephone: 415-972-3372
Last EDR Contact: 06/13/2022
Next Scheduled EDR Contact: 10/31/2022
Data Release Frequency: Varies

INDIAN LUST R10: Leaking Underground Storage Tanks on Indian Land
LUSTs on Indian land in Alaska, Idaho, Oregon and Washington.

Date of Government Version: 04/20/2022
Date Data Arrived at EDR: 06/13/2022
Date Made Active in Reports: 08/16/2022
Number of Days to Update: 64

Source: EPA Region 10
Telephone: 206-553-2857
Last EDR Contact: 06/13/2022
Next Scheduled EDR Contact: 10/31/2022
Data Release Frequency: Varies

INDIAN LUST R5: Leaking Underground Storage Tanks on Indian Land
Leaking underground storage tanks located on Indian Land in Michigan, Minnesota and Wisconsin.

Date of Government Version: 04/11/2022
Date Data Arrived at EDR: 06/13/2022
Date Made Active in Reports: 08/16/2022
Number of Days to Update: 64

Source: EPA, Region 5
Telephone: 312-886-7439
Last EDR Contact: 06/13/2022
Next Scheduled EDR Contact: 10/31/2022
Data Release Frequency: Varies

INDIAN LUST R6: Leaking Underground Storage Tanks on Indian Land
LUSTs on Indian land in New Mexico and Oklahoma.

Date of Government Version: 04/28/2022
Date Data Arrived at EDR: 06/13/2022
Date Made Active in Reports: 08/16/2022
Number of Days to Update: 64

Source: EPA Region 6
Telephone: 214-665-6597
Last EDR Contact: 06/13/2022
Next Scheduled EDR Contact: 10/31/2022
Data Release Frequency: Varies

Lists of state and tribal registered storage tanks

FEMA UST: Underground Storage Tank Listing
A listing of all FEMA owned underground storage tanks.

Date of Government Version: 10/14/2021
Date Data Arrived at EDR: 11/05/2021
Date Made Active in Reports: 02/01/2022
Number of Days to Update: 88

Source: FEMA
Telephone: 202-646-5797
Last EDR Contact: 06/29/2022
Next Scheduled EDR Contact: 10/17/2022
Data Release Frequency: Varies

UST: Summary Listing of all the Tanks Registered in the State of Massachusetts
Registered Underground Storage Tanks. UST's are regulated under Subtitle I of the Resource Conservation and Recovery Act (RCRA) and must be registered with the state department responsible for administering the UST program. Available information varies by state program.

Date of Government Version: 05/05/2022
Date Data Arrived at EDR: 05/06/2022
Date Made Active in Reports: 07/01/2022
Number of Days to Update: 56

Source: Department of Fire Services, Office of the Public Safety
Telephone: 617-556-1035
Last EDR Contact: 07/07/2022
Next Scheduled EDR Contact: 10/24/2022
Data Release Frequency: Quarterly

AST 2: Aboveground Storage Tanks
Aboveground storage tanks

Date of Government Version: 07/12/2022
Date Data Arrived at EDR: 07/13/2022
Date Made Active in Reports: 07/15/2022
Number of Days to Update: 2

Source: Department of Fire Services
Telephone: 978-567-3181
Last EDR Contact: 07/07/2022
Next Scheduled EDR Contact: 10/24/2022
Data Release Frequency: Varies

AST: Aboveground Storage Tank Database
Registered Aboveground Storage Tanks.

Date of Government Version: 02/24/2022
Date Data Arrived at EDR: 04/12/2022
Date Made Active in Reports: 07/01/2022
Number of Days to Update: 80

Source: Department of Public Safety
Telephone: 617-556-1035
Last EDR Contact: 07/11/2022
Next Scheduled EDR Contact: 10/24/2022
Data Release Frequency: No Update Planned

INDIAN UST R4: Underground Storage Tanks on Indian Land
The Indian Underground Storage Tank (UST) database provides information about underground storage tanks on Indian land in EPA Region 4 (Alabama, Florida, Georgia, Kentucky, Mississippi, North Carolina, South Carolina, Tennessee and Tribal Nations)

Date of Government Version: 06/02/2022
Date Data Arrived at EDR: 06/13/2022
Date Made Active in Reports: 08/31/2022
Number of Days to Update: 79

Source: EPA Region 4
Telephone: 404-562-9424
Last EDR Contact: 06/13/2022
Next Scheduled EDR Contact: 10/31/2022
Data Release Frequency: Varies

INDIAN UST R8: Underground Storage Tanks on Indian Land

The Indian Underground Storage Tank (UST) database provides information about underground storage tanks on Indian land in EPA Region 8 (Colorado, Montana, North Dakota, South Dakota, Utah, Wyoming and 27 Tribal Nations).

Date of Government Version: 04/20/2022
Date Data Arrived at EDR: 06/13/2022
Date Made Active in Reports: 08/16/2022
Number of Days to Update: 64

Source: EPA Region 8
Telephone: 303-312-6137
Last EDR Contact: 06/13/2022
Next Scheduled EDR Contact: 10/31/2022
Data Release Frequency: Varies

INDIAN UST R9: Underground Storage Tanks on Indian Land

The Indian Underground Storage Tank (UST) database provides information about underground storage tanks on Indian land in EPA Region 9 (Arizona, California, Hawaii, Nevada, the Pacific Islands, and Tribal Nations).

Date of Government Version: 04/08/2022
Date Data Arrived at EDR: 06/13/2022
Date Made Active in Reports: 08/16/2022
Number of Days to Update: 64

Source: EPA Region 9
Telephone: 415-972-3368
Last EDR Contact: 06/13/2022
Next Scheduled EDR Contact: 10/31/2022
Data Release Frequency: Varies

INDIAN UST R6: Underground Storage Tanks on Indian Land

The Indian Underground Storage Tank (UST) database provides information about underground storage tanks on Indian land in EPA Region 6 (Louisiana, Arkansas, Oklahoma, New Mexico, Texas and 65 Tribes).

Date of Government Version: 04/28/2022
Date Data Arrived at EDR: 06/13/2022
Date Made Active in Reports: 08/16/2022
Number of Days to Update: 64

Source: EPA Region 6
Telephone: 214-665-7591
Last EDR Contact: 06/13/2022
Next Scheduled EDR Contact: 10/31/2022
Data Release Frequency: Varies

INDIAN UST R5: Underground Storage Tanks on Indian Land

The Indian Underground Storage Tank (UST) database provides information about underground storage tanks on Indian land in EPA Region 5 (Michigan, Minnesota and Wisconsin and Tribal Nations).

Date of Government Version: 04/11/2022
Date Data Arrived at EDR: 06/13/2022
Date Made Active in Reports: 08/16/2022
Number of Days to Update: 64

Source: EPA Region 5
Telephone: 312-886-6136
Last EDR Contact: 06/13/2022
Next Scheduled EDR Contact: 10/31/2022
Data Release Frequency: Varies

INDIAN UST R1: Underground Storage Tanks on Indian Land

The Indian Underground Storage Tank (UST) database provides information about underground storage tanks on Indian land in EPA Region 1 (Connecticut, Maine, Massachusetts, New Hampshire, Rhode Island, Vermont and ten Tribal Nations).

Date of Government Version: 04/07/2022
Date Data Arrived at EDR: 06/13/2022
Date Made Active in Reports: 08/16/2022
Number of Days to Update: 64

Source: EPA, Region 1
Telephone: 617-918-1313
Last EDR Contact: 06/13/2022
Next Scheduled EDR Contact: 10/31/2022
Data Release Frequency: Varies

INDIAN UST R10: Underground Storage Tanks on Indian Land

The Indian Underground Storage Tank (UST) database provides information about underground storage tanks on Indian land in EPA Region 10 (Alaska, Idaho, Oregon, Washington, and Tribal Nations).

Date of Government Version: 04/20/2022
Date Data Arrived at EDR: 06/13/2022
Date Made Active in Reports: 08/16/2022
Number of Days to Update: 64

Source: EPA Region 10
Telephone: 206-553-2857
Last EDR Contact: 06/13/2022
Next Scheduled EDR Contact: 10/31/2022
Data Release Frequency: Varies

INDIAN UST R7: Underground Storage Tanks on Indian Land

The Indian Underground Storage Tank (UST) database provides information about underground storage tanks on Indian land in EPA Region 7 (Iowa, Kansas, Missouri, Nebraska, and 9 Tribal Nations).

Date of Government Version: 04/14/2022
Date Data Arrived at EDR: 06/13/2022
Date Made Active in Reports: 08/16/2022
Number of Days to Update: 64

Source: EPA Region 7
Telephone: 913-551-7003
Last EDR Contact: 06/13/2022
Next Scheduled EDR Contact: 10/31/2022
Data Release Frequency: Varies

State and tribal institutional control / engineering control registries

INST CONTROL: Sites With Activity and Use Limitation

Activity and Use Limitations establish limits and conditions on the future use of contaminated property, and therefore allow cleanups to be tailored to these uses.

Date of Government Version: 05/26/2022
Date Data Arrived at EDR: 07/05/2022
Date Made Active in Reports: 07/07/2022
Number of Days to Update: 2

Source: Department of Environmental Protection
Telephone: 617-292-5990
Last EDR Contact: 07/05/2022
Next Scheduled EDR Contact: 10/17/2022
Data Release Frequency: Quarterly

Lists of state and tribal voluntary cleanup sites

INDIAN VCP R1: Voluntary Cleanup Priority Listing

A listing of voluntary cleanup priority sites located on Indian Land located in Region 1.

Date of Government Version: 07/27/2015
Date Data Arrived at EDR: 09/29/2015
Date Made Active in Reports: 02/18/2016
Number of Days to Update: 142

Source: EPA, Region 1
Telephone: 617-918-1102
Last EDR Contact: 09/13/2022
Next Scheduled EDR Contact: 01/02/2023
Data Release Frequency: Varies

INDIAN VCP R7: Voluntary Cleanup Priority Lisitng

A listing of voluntary cleanup priority sites located on Indian Land located in Region 7.

Date of Government Version: 03/20/2008
Date Data Arrived at EDR: 04/22/2008
Date Made Active in Reports: 05/19/2008
Number of Days to Update: 27

Source: EPA, Region 7
Telephone: 913-551-7365
Last EDR Contact: 07/08/2021
Next Scheduled EDR Contact: 07/20/2009
Data Release Frequency: Varies

Lists of state and tribal brownfield sites

BROWNFIELDS: Completed Brownfields Covenants Listing

Under Massachusetts law, M.G.L. c. 21E is the statute that governs the cleanup of releases of oil and/or hazardous material to the environment. The Brownfields Act of 1998 amended M.G.L. c. 21E by establishing significant liability relief and financial incentives to spur the redevelopment of brownfields, while ensuring that the Commonwealth's environmental standards are met. Most brownfields are redeveloped with the benefit of liability protections that operate automatically under M.G.L. c. 21E.

Date of Government Version: 04/05/2017
Date Data Arrived at EDR: 08/03/2017
Date Made Active in Reports: 10/10/2017
Number of Days to Update: 68

Source: Office of the Attorney General
Telephone: 617-963-2423
Last EDR Contact: 07/29/2022
Next Scheduled EDR Contact: 11/07/2022
Data Release Frequency: Annually

BROWNFIELDS 2: Potential Brownfields Listing
A listing of potential brownfields site locations in the state.

Date of Government Version: 12/03/2019
Date Data Arrived at EDR: 01/29/2021
Date Made Active in Reports: 04/21/2021
Number of Days to Update: 82

Source: Department of Environmental Protection
Telephone: 617-556-1007
Last EDR Contact: 07/29/2022
Next Scheduled EDR Contact: 11/07/2022
Data Release Frequency: Varies

ADDITIONAL ENVIRONMENTAL RECORDS

Local Brownfield lists

US BROWNFIELDS: A Listing of Brownfields Sites
Brownfields are real property, the expansion, redevelopment, or reuse of which may be complicated by the presence or potential presence of a hazardous substance, pollutant, or contaminant. Cleaning up and reinvesting in these properties takes development pressures off of undeveloped, open land, and both improves and protects the environment. Assessment, Cleanup and Redevelopment Exchange System (ACRES) stores information reported by EPA Brownfields grant recipients on brownfields properties assessed or cleaned up with grant funding as well as information on Targeted Brownfields Assessments performed by EPA Regions. A listing of ACRES Brownfield sites is obtained from Cleanups in My Community. Cleanups in My Community provides information on Brownfields properties for which information is reported back to EPA, as well as areas served by Brownfields grant programs.

Date of Government Version: 02/23/2022
Date Data Arrived at EDR: 03/10/2022
Date Made Active in Reports: 03/10/2022
Number of Days to Update: 0

Source: Environmental Protection Agency
Telephone: 202-566-2777
Last EDR Contact: 09/09/2022
Next Scheduled EDR Contact: 12/26/2022
Data Release Frequency: Semi-Annually

Local Lists of Landfill / Solid Waste Disposal Sites

INDIAN ODI: Report on the Status of Open Dumps on Indian Lands
Location of open dumps on Indian land.

Date of Government Version: 12/31/1998
Date Data Arrived at EDR: 12/03/2007
Date Made Active in Reports: 01/24/2008
Number of Days to Update: 52

Source: Environmental Protection Agency
Telephone: 703-308-8245
Last EDR Contact: 07/21/2022
Next Scheduled EDR Contact: 11/07/2022
Data Release Frequency: Varies

ODI: Open Dump Inventory
An open dump is defined as a disposal facility that does not comply with one or more of the Part 257 or Part 258 Subtitle D Criteria.

Date of Government Version: 06/30/1985
Date Data Arrived at EDR: 08/09/2004
Date Made Active in Reports: 09/17/2004
Number of Days to Update: 39

Source: Environmental Protection Agency
Telephone: 800-424-9346
Last EDR Contact: 06/09/2004
Next Scheduled EDR Contact: N/A
Data Release Frequency: No Update Planned

DEBRIS REGION 9: Torres Martinez Reservation Illegal Dump Site Locations
A listing of illegal dump sites location on the Torres Martinez Indian Reservation located in eastern Riverside County and northern Imperial County, California.

Date of Government Version: 01/12/2009
Date Data Arrived at EDR: 05/07/2009
Date Made Active in Reports: 09/21/2009
Number of Days to Update: 137

Source: EPA, Region 9
Telephone: 415-947-4219
Last EDR Contact: 07/12/2022
Next Scheduled EDR Contact: 10/31/2022
Data Release Frequency: No Update Planned

IHS OPEN DUMPS: Open Dumps on Indian Land
A listing of all open dumps located on Indian Land in the United States.

Date of Government Version: 04/01/2014
Date Data Arrived at EDR: 08/06/2014
Date Made Active in Reports: 01/29/2015
Number of Days to Update: 176

Source: Department of Health & Human Serivces, Indian Health Service
Telephone: 301-443-1452
Last EDR Contact: 07/21/2022
Next Scheduled EDR Contact: 11/07/2022
Data Release Frequency: Varies

Local Lists of Hazardous waste / Contaminated Sites

US HIST CDL: National Clandestine Laboratory Register
A listing of clandestine drug lab locations that have been removed from the DEAs National Clandestine Laboratory Register.

Date of Government Version: 04/30/2022
Date Data Arrived at EDR: 05/24/2022
Date Made Active in Reports: 07/29/2022
Number of Days to Update: 66

Source: Drug Enforcement Administration
Telephone: 202-307-1000
Last EDR Contact: 08/18/2022
Next Scheduled EDR Contact: 12/05/2022
Data Release Frequency: No Update Planned

US CDL: Clandestine Drug Labs
A listing of clandestine drug lab locations. The U.S. Department of Justice ("the Department") provides this web site as a public service. It contains addresses of some locations where law enforcement agencies reported they found chemicals or other items that indicated the presence of either clandestine drug laboratories or dumpsites. In most cases, the source of the entries is not the Department, and the Department has not verified the entry and does not guarantee its accuracy. Members of the public must verify the accuracy of all entries by, for example, contacting local law enforcement and local health departments.

Date of Government Version: 04/30/2022
Date Data Arrived at EDR: 05/24/2022
Date Made Active in Reports: 07/29/2022
Number of Days to Update: 66

Source: Drug Enforcement Administration
Telephone: 202-307-1000
Last EDR Contact: 08/18/2022
Next Scheduled EDR Contact: 12/05/2022
Data Release Frequency: Quarterly

PFAS: PFAS Contaminated Sites Listing
Detection of Per- and Polyfluoroalkyl Substances (PFAS) in drinking water.

Date of Government Version: 06/24/2022
Date Data Arrived at EDR: 06/28/2022
Date Made Active in Reports: 09/12/2022
Number of Days to Update: 76

Source: Department of Environmental Protection
Telephone: 617-292-6770
Last EDR Contact: 06/28/2022
Next Scheduled EDR Contact: 10/10/2022
Data Release Frequency: Varies

Local Land Records

LIENS: Liens Information Listing
A listing of environmental liens.

Date of Government Version: 03/07/2018
Date Data Arrived at EDR: 03/09/2018
Date Made Active in Reports: 06/21/2018
Number of Days to Update: 104

Source: Department of Environmental Protection
Telephone: 617-292-5628
Last EDR Contact: 08/09/2022
Next Scheduled EDR Contact: 11/28/2022
Data Release Frequency: Varies

LIENS 2: CERCLA Lien Information
A Federal CERCLA ('Superfund') lien can exist by operation of law at any site or property at which EPA has spent Superfund monies. These monies are spent to investigate and address releases and threatened releases of contamination. CERCLIS provides information as to the identity of these sites and properties.

Date of Government Version: 07/26/2022
Date Data Arrived at EDR: 08/02/2022
Date Made Active in Reports: 08/22/2022
Number of Days to Update: 20

Source: Environmental Protection Agency
Telephone: 202-564-6023
Last EDR Contact: 09/01/2022
Next Scheduled EDR Contact: 10/10/2022
Data Release Frequency: Semi-Annually

Records of Emergency Release Reports

HMIRS: Hazardous Materials Information Reporting System
Hazardous Materials Incident Report System. HMIRS contains hazardous material spill incidents reported to DOT.

Date of Government Version: 03/21/2022
Date Data Arrived at EDR: 03/21/2022
Date Made Active in Reports: 06/14/2022
Number of Days to Update: 85

Source: U.S. Department of Transportation
Telephone: 202-366-4555
Last EDR Contact: 09/19/2022
Next Scheduled EDR Contact: 01/02/2023
Data Release Frequency: Quarterly

RELEASE: Reportable Releases
Contains information on all releases of oil and hazardous materials that have been reported to DEP

Date of Government Version: 05/26/2022
Date Data Arrived at EDR: 07/05/2022
Date Made Active in Reports: 07/07/2022
Number of Days to Update: 2

Source: Department of Environmental Protection
Telephone: 617-292-5990
Last EDR Contact: 07/05/2022
Next Scheduled EDR Contact: 10/17/2022
Data Release Frequency: Quarterly

MA SPILLS: Historical Spill List
The Spills Database was the release notification tracking system for spills that occurred prior to October 1, 1993. This information should be considered to be primarily of historical interest since all of the listed spills have either been cleaned up or assigned new tracking numbers and moved to the Reportable Releases or Sites Transition List databases.

Date of Government Version: 09/30/1993
Date Data Arrived at EDR: 12/03/2003
Date Made Active in Reports: 12/31/2003
Number of Days to Update: 28

Source: Department of Environmental Protection
Telephone: 617-292-5720
Last EDR Contact: 12/03/2003
Next Scheduled EDR Contact: N/A
Data Release Frequency: No Update Planned

SPILLS 90: SPILLS90 data from FirstSearch
Spills 90 includes those spill and release records available exclusively from FirstSearch databases. Typically, they may include chemical, oil and/or hazardous substance spills recorded after 1990. Duplicate records that are already included in EDR incident and release records are not included in Spills 90.

Date of Government Version: 12/11/2012
Date Data Arrived at EDR: 01/03/2013
Date Made Active in Reports: 02/08/2013
Number of Days to Update: 36

Source: FirstSearch
Telephone: N/A
Last EDR Contact: 01/03/2013
Next Scheduled EDR Contact: N/A
Data Release Frequency: No Update Planned

SPILLS 80: SPILLS80 data from FirstSearch
Spills 80 includes those spill and release records available from FirstSearch databases prior to 1990. Typically, they may include chemical, oil and/or hazardous substance spills recorded before 1990. Duplicate records that are already included in EDR incident and release records are not included in Spills 80.

Date of Government Version: 03/10/1998
Date Data Arrived at EDR: 01/03/2013
Date Made Active in Reports: 03/05/2013
Number of Days to Update: 61

Source: FirstSearch
Telephone: N/A
Last EDR Contact: 01/03/2013
Next Scheduled EDR Contact: N/A
Data Release Frequency: No Update Planned

Other Ascertainable Records

RCRA NonGen / NLR: RCRA - Non Generators / No Longer Regulated

RCRAInfo is EPA's comprehensive information system, providing access to data supporting the Resource Conservation and Recovery Act (RCRA) of 1976 and the Hazardous and Solid Waste Amendments (HSWA) of 1984. The database includes selective information on sites which generate, transport, store, treat and/or dispose of hazardous waste as defined by the Resource Conservation and Recovery Act (RCRA). Non-Generators do not presently generate hazardous waste.

Date of Government Version: 06/20/2022
Date Data Arrived at EDR: 06/21/2022
Date Made Active in Reports: 06/28/2022
Number of Days to Update: 7

Source: Environmental Protection Agency
Telephone: (888) 372-7341
Last EDR Contact: 09/19/2022
Next Scheduled EDR Contact: 01/02/2023
Data Release Frequency: Quarterly

FUDS: Formerly Used Defense Sites

The listing includes locations of Formerly Used Defense Sites properties where the US Army Corps of Engineers is actively working or will take necessary cleanup actions.

Date of Government Version: 05/11/2022
Date Data Arrived at EDR: 05/17/2022
Date Made Active in Reports: 07/29/2022
Number of Days to Update: 73

Source: U.S. Army Corps of Engineers
Telephone: 202-528-4285
Last EDR Contact: 08/11/2022
Next Scheduled EDR Contact: 11/28/2022
Data Release Frequency: Varies

DOD: Department of Defense Sites

This data set consists of federally owned or administered lands, administered by the Department of Defense, that have any area equal to or greater than 640 acres of the United States, Puerto Rico, and the U.S. Virgin Islands.

Date of Government Version: 06/07/2021
Date Data Arrived at EDR: 07/13/2021
Date Made Active in Reports: 03/09/2022
Number of Days to Update: 239

Source: USGS
Telephone: 888-275-8747
Last EDR Contact: 07/13/2022
Next Scheduled EDR Contact: 10/24/2022
Data Release Frequency: Varies

FEDLAND: Federal and Indian Lands

Federally and Indian administrated lands of the United States. Lands included are administrated by: Army Corps of Engineers, Bureau of Reclamation, National Wild and Scenic River, National Wildlife Refuge, Public Domain Land, Wilderness, Wilderness Study Area, Wildlife Management Area, Bureau of Indian Affairs, Bureau of Land Management, Department of Justice, Forest Service, Fish and Wildlife Service, National Park Service.

Date of Government Version: 04/02/2018
Date Data Arrived at EDR: 04/11/2018
Date Made Active in Reports: 11/06/2019
Number of Days to Update: 574

Source: U.S. Geological Survey
Telephone: 888-275-8747
Last EDR Contact: 07/08/2022
Next Scheduled EDR Contact: 10/17/2022
Data Release Frequency: N/A

SCRD DRYCLEANERS: State Coalition for Remediation of Drycleaners Listing

The State Coalition for Remediation of Drycleaners was established in 1998, with support from the U.S. EPA Office of Superfund Remediation and Technology Innovation. It is comprised of representatives of states with established drycleaner remediation programs. Currently the member states are Alabama, Connecticut, Florida, Illinois, Kansas, Minnesota, Missouri, North Carolina, Oregon, South Carolina, Tennessee, Texas, and Wisconsin.

Date of Government Version: 01/01/2017
Date Data Arrived at EDR: 02/03/2017
Date Made Active in Reports: 04/07/2017
Number of Days to Update: 63

Source: Environmental Protection Agency
Telephone: 615-532-8599
Last EDR Contact: 08/03/2022
Next Scheduled EDR Contact: 11/21/2022
Data Release Frequency: Varies

US FIN ASSUR: Financial Assurance Information

All owners and operators of facilities that treat, store, or dispose of hazardous waste are required to provide proof that they will have sufficient funds to pay for the clean up, closure, and post-closure care of their facilities.

Date of Government Version: 06/20/2022
Date Data Arrived at EDR: 06/21/2022
Date Made Active in Reports: 08/31/2022
Number of Days to Update: 71

Source: Environmental Protection Agency
Telephone: 202-566-1917
Last EDR Contact: 09/20/2022
Next Scheduled EDR Contact: 01/02/2023
Data Release Frequency: Quarterly

EPA WATCH LIST: EPA WATCH LIST

EPA maintains a "Watch List" to facilitate dialogue between EPA, state and local environmental agencies on enforcement matters relating to facilities with alleged violations identified as either significant or high priority. Being on the Watch List does not mean that the facility has actually violated the law only that an investigation by EPA or a state or local environmental agency has led those organizations to allege that an unproven violation has in fact occurred. Being on the Watch List does not represent a higher level of concern regarding the alleged violations that were detected, but instead indicates cases requiring additional dialogue between EPA, state and local agencies - primarily because of the length of time the alleged violation has gone unaddressed or unresolved.

Date of Government Version: 08/30/2013
Date Data Arrived at EDR: 03/21/2014
Date Made Active in Reports: 06/17/2014
Number of Days to Update: 88

Source: Environmental Protection Agency
Telephone: 617-520-3000
Last EDR Contact: 07/29/2022
Next Scheduled EDR Contact: 11/14/2022
Data Release Frequency: Quarterly

2020 COR ACTION: 2020 Corrective Action Program List

The EPA has set ambitious goals for the RCRA Corrective Action program by creating the 2020 Corrective Action Universe. This RCRA cleanup baseline includes facilities expected to need corrective action. The 2020 universe contains a wide variety of sites. Some properties are heavily contaminated while others were contaminated but have since been cleaned up. Still others have not been fully investigated yet, and may require little or no remediation. Inclusion in the 2020 Universe does not necessarily imply failure on the part of a facility to meet its RCRA obligations.

Date of Government Version: 09/30/2017
Date Data Arrived at EDR: 05/08/2018
Date Made Active in Reports: 07/20/2018
Number of Days to Update: 73

Source: Environmental Protection Agency
Telephone: 703-308-4044
Last EDR Contact: 08/04/2022
Next Scheduled EDR Contact: 11/14/2022
Data Release Frequency: Varies

TSCA: Toxic Substances Control Act

Toxic Substances Control Act. TSCA identifies manufacturers and importers of chemical substances included on the TSCA Chemical Substance Inventory list. It includes data on the production volume of these substances by plant site.

Date of Government Version: 12/31/2016
Date Data Arrived at EDR: 06/17/2020
Date Made Active in Reports: 09/10/2020
Number of Days to Update: 85

Source: EPA
Telephone: 202-260-5521
Last EDR Contact: 09/12/2022
Next Scheduled EDR Contact: 12/26/2022
Data Release Frequency: Every 4 Years

TRIS: Toxic Chemical Release Inventory System

Toxic Release Inventory System. TRIS identifies facilities which release toxic chemicals to the air, water and land in reportable quantities under SARA Title III Section 313.

Date of Government Version: 12/31/2018
Date Data Arrived at EDR: 08/14/2020
Date Made Active in Reports: 11/04/2020
Number of Days to Update: 82

Source: EPA
Telephone: 202-566-0250
Last EDR Contact: 08/11/2022
Next Scheduled EDR Contact: 11/28/2022
Data Release Frequency: Annually

SSTS: Section 7 Tracking Systems

Section 7 of the Federal Insecticide, Fungicide and Rodenticide Act, as amended (92 Stat. 829) requires all registered pesticide-producing establishments to submit a report to the Environmental Protection Agency by March 1st each year. Each establishment must report the types and amounts of pesticides, active ingredients and devices being produced, and those having been produced and sold or distributed in the past year.

Date of Government Version: 07/18/2022
Date Data Arrived at EDR: 07/18/2022
Date Made Active in Reports: 07/29/2022
Number of Days to Update: 11

Source: EPA
Telephone: 202-564-4203
Last EDR Contact: 07/18/2022
Next Scheduled EDR Contact: 10/31/2022
Data Release Frequency: Annually

ROD: Records Of Decision

Record of Decision. ROD documents mandate a permanent remedy at an NPL (Superfund) site containing technical and health information to aid in the cleanup.

Date of Government Version: 07/26/2022
Date Data Arrived at EDR: 08/02/2022
Date Made Active in Reports: 08/22/2022
Number of Days to Update: 20

Source: EPA
Telephone: 703-416-0223
Last EDR Contact: 09/01/2022
Next Scheduled EDR Contact: 12/12/2022
Data Release Frequency: Annually

RMP: Risk Management Plans

When Congress passed the Clean Air Act Amendments of 1990, it required EPA to publish regulations and guidance for chemical accident prevention at facilities using extremely hazardous substances. The Risk Management Program Rule (RMP Rule) was written to implement Section 112(r) of these amendments. The rule, which built upon existing industry codes and standards, requires companies of all sizes that use certain flammable and toxic substances to develop a Risk Management Program, which includes a(n): Hazard assessment that details the potential effects of an accidental release, an accident history of the last five years, and an evaluation of worst-case and alternative accidental releases; Prevention program that includes safety precautions and maintenance, monitoring, and employee training measures; and Emergency response program that spells out emergency health care, employee training measures and procedures for informing the public and response agencies (e.g the fire department) should an accident occur.

Date of Government Version: 04/27/2022
Date Data Arrived at EDR: 05/04/2022
Date Made Active in Reports: 05/10/2022
Number of Days to Update: 6

Source: Environmental Protection Agency
Telephone: 202-564-8600
Last EDR Contact: 07/14/2022
Next Scheduled EDR Contact: 10/31/2022
Data Release Frequency: Varies

RAATS: RCRA Administrative Action Tracking System

RCRA Administration Action Tracking System. RAATS contains records based on enforcement actions issued under RCRA pertaining to major violators and includes administrative and civil actions brought by the EPA. For administration actions after September 30, 1995, data entry in the RAATS database was discontinued. EPA will retain a copy of the database for historical records. It was necessary to terminate RAATS because a decrease in agency resources made it impossible to continue to update the information contained in the database.

Date of Government Version: 04/17/1995
Date Data Arrived at EDR: 07/03/1995
Date Made Active in Reports: 08/07/1995
Number of Days to Update: 35

Source: EPA
Telephone: 202-564-4104
Last EDR Contact: 06/02/2008
Next Scheduled EDR Contact: 09/01/2008
Data Release Frequency: No Update Planned

PRP: Potentially Responsible Parties

A listing of verified Potentially Responsible Parties

Date of Government Version: 07/26/2022
Date Data Arrived at EDR: 08/02/2022
Date Made Active in Reports: 08/31/2022
Number of Days to Update: 29

Source: EPA
Telephone: 202-564-6023
Last EDR Contact: 09/01/2022
Next Scheduled EDR Contact: 11/14/2022
Data Release Frequency: Quarterly

PADS: PCB Activity Database System

PCB Activity Database. PADS Identifies generators, transporters, commercial storers and/or brokers and disposers of PCB's who are required to notify the EPA of such activities.

Date of Government Version: 01/20/2022
Date Data Arrived at EDR: 01/20/2022
Date Made Active in Reports: 03/25/2022
Number of Days to Update: 64

Source: EPA
Telephone: 202-566-0500
Last EDR Contact: 07/08/2022
Next Scheduled EDR Contact: 10/17/2022
Data Release Frequency: Annually

ICIS: Integrated Compliance Information System

The Integrated Compliance Information System (ICIS) supports the information needs of the national enforcement and compliance program as well as the unique needs of the National Pollutant Discharge Elimination System (NPDES) program.

Date of Government Version: 11/18/2016
Date Data Arrived at EDR: 11/23/2016
Date Made Active in Reports: 02/10/2017
Number of Days to Update: 79

Source: Environmental Protection Agency
Telephone: 202-564-2501
Last EDR Contact: 06/28/2022
Next Scheduled EDR Contact: 10/17/2022
Data Release Frequency: Quarterly

FTTS: FIFRA/ TSCA Tracking System - FIFRA (Federal Insecticide, Fungicide, & Rodenticide Act)/TSCA (Toxic Substances Control Act)

FTTS tracks administrative cases and pesticide enforcement actions and compliance activities related to FIFRA, TSCA and EPCRA (Emergency Planning and Community Right-to-Know Act). To maintain currency, EDR contacts the Agency on a quarterly basis.

Date of Government Version: 04/09/2009
Date Data Arrived at EDR: 04/16/2009
Date Made Active in Reports: 05/11/2009
Number of Days to Update: 25

Source: EPA/Office of Prevention, Pesticides and Toxic Substances
Telephone: 202-566-1667
Last EDR Contact: 08/18/2017
Next Scheduled EDR Contact: 12/04/2017
Data Release Frequency: No Update Planned

FTTS INSP: FIFRA/ TSCA Tracking System - FIFRA (Federal Insecticide, Fungicide, & Rodenticide Act)/TSCA (Toxic Substances Control Act)

A listing of FIFRA/TSCA Tracking System (FTTS) inspections and enforcements.

Date of Government Version: 04/09/2009
Date Data Arrived at EDR: 04/16/2009
Date Made Active in Reports: 05/11/2009
Number of Days to Update: 25

Source: EPA
Telephone: 202-566-1667
Last EDR Contact: 08/18/2017
Next Scheduled EDR Contact: 12/04/2017
Data Release Frequency: No Update Planned

MLTS: Material Licensing Tracking System

MLTS is maintained by the Nuclear Regulatory Commission and contains a list of approximately 8,100 sites which possess or use radioactive materials and which are subject to NRC licensing requirements. To maintain currency, EDR contacts the Agency on a quarterly basis.

Date of Government Version: 06/10/2022
Date Data Arrived at EDR: 06/14/2022
Date Made Active in Reports: 08/22/2022
Number of Days to Update: 69

Source: Nuclear Regulatory Commission
Telephone: 301-415-7169
Last EDR Contact: 07/13/2022
Next Scheduled EDR Contact: 10/31/2022
Data Release Frequency: Quarterly

COAL ASH DOE: Steam-Electric Plant Operation Data

A listing of power plants that store ash in surface ponds.

Date of Government Version: 12/31/2020
Date Data Arrived at EDR: 11/30/2021
Date Made Active in Reports: 02/22/2022
Number of Days to Update: 84

Source: Department of Energy
Telephone: 202-586-8719
Last EDR Contact: 08/25/2022
Next Scheduled EDR Contact: 12/12/2022
Data Release Frequency: Varies

COAL ASH EPA: Coal Combustion Residues Surface Impoundments List

A listing of coal combustion residues surface impoundments with high hazard potential ratings.

Date of Government Version: 01/12/2017
Date Data Arrived at EDR: 03/05/2019
Date Made Active in Reports: 11/11/2019
Number of Days to Update: 251

Source: Environmental Protection Agency
Telephone: N/A
Last EDR Contact: 08/25/2022
Next Scheduled EDR Contact: 12/12/2022
Data Release Frequency: Varies

PCB TRANSFORMER: PCB Transformer Registration Database
The database of PCB transformer registrations that includes all PCB registration submittals.

Date of Government Version: 09/13/2019
Date Data Arrived at EDR: 11/06/2019
Date Made Active in Reports: 02/10/2020
Number of Days to Update: 96

Source: Environmental Protection Agency
Telephone: 202-566-0517
Last EDR Contact: 08/04/2022
Next Scheduled EDR Contact: 11/14/2022
Data Release Frequency: Varies

RADINFO: Radiation Information Database
The Radiation Information Database (RADINFO) contains information about facilities that are regulated by U.S. Environmental Protection Agency (EPA) regulations for radiation and radioactivity.

Date of Government Version: 07/01/2019
Date Data Arrived at EDR: 07/01/2019
Date Made Active in Reports: 09/23/2019
Number of Days to Update: 84

Source: Environmental Protection Agency
Telephone: 202-343-9775
Last EDR Contact: 09/21/2022
Next Scheduled EDR Contact: 01/10/2023
Data Release Frequency: Quarterly

HIST FTTS: FIFRA/TSCA Tracking System Administrative Case Listing
A complete administrative case listing from the FIFRA/TSCA Tracking System (FTTS) for all ten EPA regions. The information was obtained from the National Compliance Database (NCDB). NCDB supports the implementation of FIFRA (Federal Insecticide, Fungicide, and Rodenticide Act) and TSCA (Toxic Substances Control Act). Some EPA regions are now closing out records. Because of that, and the fact that some EPA regions are not providing EPA Headquarters with updated records, it was decided to create a HIST FTTS database. It included records that may not be included in the newer FTTS database updates. This database is no longer updated.

Date of Government Version: 10/19/2006
Date Data Arrived at EDR: 03/01/2007
Date Made Active in Reports: 04/10/2007
Number of Days to Update: 40

Source: Environmental Protection Agency
Telephone: 202-564-2501
Last EDR Contact: 12/17/2007
Next Scheduled EDR Contact: 03/17/2008
Data Release Frequency: No Update Planned

HIST FTTS INSP: FIFRA/TSCA Tracking System Inspection & Enforcement Case Listing
A complete inspection and enforcement case listing from the FIFRA/TSCA Tracking System (FTTS) for all ten EPA regions. The information was obtained from the National Compliance Database (NCDB). NCDB supports the implementation of FIFRA (Federal Insecticide, Fungicide, and Rodenticide Act) and TSCA (Toxic Substances Control Act). Some EPA regions are now closing out records. Because of that, and the fact that some EPA regions are not providing EPA Headquarters with updated records, it was decided to create a HIST FTTS database. It included records that may not be included in the newer FTTS database updates. This database is no longer updated.

Date of Government Version: 10/19/2006
Date Data Arrived at EDR: 03/01/2007
Date Made Active in Reports: 04/10/2007
Number of Days to Update: 40

Source: Environmental Protection Agency
Telephone: 202-564-2501
Last EDR Contact: 12/17/2008
Next Scheduled EDR Contact: 03/17/2008
Data Release Frequency: No Update Planned

DOT OPS: Incident and Accident Data
Department of Transporation, Office of Pipeline Safety Incident and Accident data.

Date of Government Version: 01/02/2020
Date Data Arrived at EDR: 01/28/2020
Date Made Active in Reports: 04/17/2020
Number of Days to Update: 80

Source: Department of Transporation, Office of Pipeline Safety
Telephone: 202-366-4595
Last EDR Contact: 07/21/2022
Next Scheduled EDR Contact: 11/07/2022
Data Release Frequency: Quarterly

CONSENT: Superfund (CERCLA) Consent Decrees

Major legal settlements that establish responsibility and standards for cleanup at NPL (Superfund) sites. Released periodically by United States District Courts after settlement by parties to litigation matters.

Date of Government Version: 03/31/2022
Date Data Arrived at EDR: 04/14/2022
Date Made Active in Reports: 07/12/2022
Number of Days to Update: 89

Source: Department of Justice, Consent Decree Library
Telephone: Varies
Last EDR Contact: 06/29/2022
Next Scheduled EDR Contact: 10/17/2022
Data Release Frequency: Varies

BRS: Biennial Reporting System

The Biennial Reporting System is a national system administered by the EPA that collects data on the generation and management of hazardous waste. BRS captures detailed data from two groups: Large Quantity Generators (LQG) and Treatment, Storage, and Disposal Facilities.

Date of Government Version: 12/31/2019
Date Data Arrived at EDR: 03/02/2022
Date Made Active in Reports: 03/25/2022
Number of Days to Update: 23

Source: EPA/NTIS
Telephone: 800-424-9346
Last EDR Contact: 09/19/2022
Next Scheduled EDR Contact: 01/02/2023
Data Release Frequency: Biennially

INDIAN RESERV: Indian Reservations

This map layer portrays Indian administered lands of the United States that have any area equal to or greater than 640 acres.

Date of Government Version: 12/31/2014
Date Data Arrived at EDR: 07/14/2015
Date Made Active in Reports: 01/10/2017
Number of Days to Update: 546

Source: USGS
Telephone: 202-208-3710
Last EDR Contact: 07/08/2022
Next Scheduled EDR Contact: 10/17/2022
Data Release Frequency: Semi-Annually

FUSRAP: Formerly Utilized Sites Remedial Action Program

DOE established the Formerly Utilized Sites Remedial Action Program (FUSRAP) in 1974 to remediate sites where radioactive contamination remained from Manhattan Project and early U.S. Atomic Energy Commission (AEC) operations.

Date of Government Version: 07/26/2021
Date Data Arrived at EDR: 07/27/2021
Date Made Active in Reports: 10/22/2021
Number of Days to Update: 87

Source: Department of Energy
Telephone: 202-586-3559
Last EDR Contact: 07/26/2022
Next Scheduled EDR Contact: 11/14/2022
Data Release Frequency: Varies

UMTRA: Uranium Mill Tailings Sites

Uranium ore was mined by private companies for federal government use in national defense programs. When the mills shut down, large piles of the sand-like material (mill tailings) remain after uranium has been extracted from the ore. Levels of human exposure to radioactive materials from the piles are low; however, in some cases tailings were used as construction materials before the potential health hazards of the tailings were recognized.

Date of Government Version: 08/30/2019
Date Data Arrived at EDR: 11/15/2019
Date Made Active in Reports: 01/28/2020
Number of Days to Update: 74

Source: Department of Energy
Telephone: 505-845-0011
Last EDR Contact: 08/24/2022
Next Scheduled EDR Contact: 11/28/2022
Data Release Frequency: Varies

LEAD SMELTER 1: Lead Smelter Sites

A listing of former lead smelter site locations.

Date of Government Version: 07/26/2022
Date Data Arrived at EDR: 08/02/2022
Date Made Active in Reports: 08/22/2022
Number of Days to Update: 20

Source: Environmental Protection Agency
Telephone: 703-603-8787
Last EDR Contact: 09/01/2022
Next Scheduled EDR Contact: 10/10/2022
Data Release Frequency: Varies

LEAD SMELTER 2: Lead Smelter Sites

A list of several hundred sites in the U.S. where secondary lead smelting was done from 1931and 1964. These sites may pose a threat to public health through ingestion or inhalation of contaminated soil or dust

Date of Government Version: 04/05/2001
Date Data Arrived at EDR: 10/27/2010
Date Made Active in Reports: 12/02/2010
Number of Days to Update: 36

Source: American Journal of Public Health
Telephone: 703-305-6451
Last EDR Contact: 12/02/2009
Next Scheduled EDR Contact: N/A
Data Release Frequency: No Update Planned

US AIRS (AFS): Aerometric Information Retrieval System Facility Subsystem (AFS)

The database is a sub-system of Aerometric Information Retrieval System (AIRS). AFS contains compliance data on air pollution point sources regulated by the U.S. EPA and/or state and local air regulatory agencies. This information comes from source reports by various stationary sources of air pollution, such as electric power plants, steel mills, factories, and universities, and provides information about the air pollutants they produce. Action, air program, air program pollutant, and general level plant data. It is used to track emissions and compliance data from industrial plants.

Date of Government Version: 10/12/2016
Date Data Arrived at EDR: 10/26/2016
Date Made Active in Reports: 02/03/2017
Number of Days to Update: 100

Source: EPA
Telephone: 202-564-2496
Last EDR Contact: 09/26/2017
Next Scheduled EDR Contact: 01/08/2018
Data Release Frequency: Annually

US AIRS MINOR: Air Facility System Data

A listing of minor source facilities.

Date of Government Version: 10/12/2016
Date Data Arrived at EDR: 10/26/2016
Date Made Active in Reports: 02/03/2017
Number of Days to Update: 100

Source: EPA
Telephone: 202-564-2496
Last EDR Contact: 09/26/2017
Next Scheduled EDR Contact: 01/08/2018
Data Release Frequency: Annually

MINES VIOLATIONS: MSHA Violation Assessment Data

Mines violation and assessment information. Department of Labor, Mine Safety & Health Administration.

Date of Government Version: 03/21/2022
Date Data Arrived at EDR: 03/22/2022
Date Made Active in Reports: 03/25/2022
Number of Days to Update: 3

Source: DOL, Mine Safety & Health Admi
Telephone: 202-693-9424
Last EDR Contact: 08/02/2022
Next Scheduled EDR Contact: 12/12/2022
Data Release Frequency: Quarterly

US MINES: Mines Master Index File

Contains all mine identification numbers issued for mines active or opened since 1971. The data also includes violation information.

Date of Government Version: 08/03/2022
Date Data Arrived at EDR: 08/17/2022
Date Made Active in Reports: 08/31/2022
Number of Days to Update: 14

Source: Department of Labor, Mine Safety and Health Administration
Telephone: 303-231-5959
Last EDR Contact: 08/17/2022
Next Scheduled EDR Contact: 12/05/2022
Data Release Frequency: Semi-Annually

US MINES 2: Ferrous and Nonferrous Metal Mines Database Listing

This map layer includes ferrous (ferrous metal mines are facilities that extract ferrous metals, such as iron ore or molybdenum) and nonferrous (Nonferrous metal mines are facilities that extract nonferrous metals, such as gold, silver, copper, zinc, and lead) metal mines in the United States.

Date of Government Version: 05/06/2020
Date Data Arrived at EDR: 05/27/2020
Date Made Active in Reports: 08/13/2020
Number of Days to Update: 78

Source: USGS
Telephone: 703-648-7709
Last EDR Contact: 08/17/2022
Next Scheduled EDR Contact: 12/05/2022
Data Release Frequency: Varies

US MINES 3: Active Mines & Mineral Plants Database Listing

Active Mines and Mineral Processing Plant operations for commodities monitored by the Minerals Information Team of the USGS.

Date of Government Version: 04/14/2011
Date Data Arrived at EDR: 06/08/2011
Date Made Active in Reports: 09/13/2011
Number of Days to Update: 97

Source: USGS
Telephone: 703-648-7709
Last EDR Contact: 08/17/2022
Next Scheduled EDR Contact: 12/05/2022
Data Release Frequency: Varies

ABANDONED MINES: Abandoned Mines

An inventory of land and water impacted by past mining (primarily coal mining) is maintained by OSMRE to provide information needed to implement the Surface Mining Control and Reclamation Act of 1977 (SMCRA). The inventory contains information on the location, type, and extent of AML impacts, as well as, information on the cost associated with the reclamation of those problems. The inventory is based upon field surveys by State, Tribal, and OSMRE program officials. It is dynamic to the extent that it is modified as new problems are identified and existing problems are reclaimed.

Date of Government Version: 06/14/2022
Date Data Arrived at EDR: 06/15/2022
Date Made Active in Reports: 08/22/2022
Number of Days to Update: 68

Source: Department of Interior
Telephone: 202-208-2609
Last EDR Contact: 09/13/2022
Next Scheduled EDR Contact: 12/19/2022
Data Release Frequency: Quarterly

FINDS: Facility Index System/Facility Registry System

Facility Index System. FINDS contains both facility information and 'pointers' to other sources that contain more detail. EDR includes the following FINDS databases in this report: PCS (Permit Compliance System), AIRS (Aerometric Information Retrieval System), DOCKET (Enforcement Docket used to manage and track information on civil judicial enforcement cases for all environmental statutes), FURS (Federal Underground Injection Control), C-DOCKET (Criminal Docket System used to track criminal enforcement actions for all environmental statutes), FFIS (Federal Facilities Information System), STATE (State Environmental Laws and Statutes), and PADS (PCB Activity Data System).

Date of Government Version: 05/13/2022
Date Data Arrived at EDR: 05/18/2022
Date Made Active in Reports: 05/31/2022
Number of Days to Update: 13

Source: EPA
Telephone: (617) 918-1111
Last EDR Contact: 08/25/2022
Next Scheduled EDR Contact: 12/12/2022
Data Release Frequency: Quarterly

UXO: Unexploded Ordnance Sites

A listing of unexploded ordnance site locations

Date of Government Version: 12/31/2020
Date Data Arrived at EDR: 01/11/2022
Date Made Active in Reports: 02/14/2022
Number of Days to Update: 34

Source: Department of Defense
Telephone: 703-704-1564
Last EDR Contact: 07/07/2022
Next Scheduled EDR Contact: 10/24/2022
Data Release Frequency: Varies

DOCKET HWC: Hazardous Waste Compliance Docket Listing

A complete list of the Federal Agency Hazardous Waste Compliance Docket Facilities.

Date of Government Version: 05/06/2021
Date Data Arrived at EDR: 05/21/2021
Date Made Active in Reports: 08/11/2021
Number of Days to Update: 82

Source: Environmental Protection Agency
Telephone: 202-564-0527
Last EDR Contact: 08/22/2022
Next Scheduled EDR Contact: 12/05/2022
Data Release Frequency: Varies

ECHO: Enforcement & Compliance History Information

ECHO provides integrated compliance and enforcement information for about 800,000 regulated facilities nationwide.

Date of Government Version: 04/02/2022
Date Data Arrived at EDR: 04/05/2022
Date Made Active in Reports: 06/28/2022
Number of Days to Update: 84

Source: Environmental Protection Agency
Telephone: 202-564-2280
Last EDR Contact: 07/01/2022
Next Scheduled EDR Contact: 10/17/2022
Data Release Frequency: Quarterly

FUELS PROGRAM: EPA Fuels Program Registered Listing

This listing includes facilities that are registered under the Part 80 (Code of Federal Regulations) EPA Fuels Programs. All companies now are required to submit new and updated registrations.

Date of Government Version: 05/16/2022
Date Data Arrived at EDR: 05/17/2022
Date Made Active in Reports: 07/29/2022
Number of Days to Update: 73

Source: EPA
Telephone: 800-385-6164
Last EDR Contact: 08/11/2022
Next Scheduled EDR Contact: 11/28/2022
Data Release Frequency: Quarterly

AIRS: Permitted Facilities Listing

A listing of Air Quality permit applications.

Date of Government Version: 04/14/2022
Date Data Arrived at EDR: 04/19/2022
Date Made Active in Reports: 07/01/2022
Number of Days to Update: 73

Source: Department of Environmental Protection
Telephone: 617-292-5789
Last EDR Contact: 07/07/2022
Next Scheduled EDR Contact: 10/24/2022
Data Release Frequency: Varies

ASBESTOS: Asbestos Notification Listing

Asbestos sites

Date of Government Version: 08/23/2022
Date Data Arrived at EDR: 08/24/2022
Date Made Active in Reports: 09/06/2022
Number of Days to Update: 13

Source: Department of Environmental Protection
Telephone: 617-292-5982
Last EDR Contact: 08/23/2022
Next Scheduled EDR Contact: 11/28/2022
Data Release Frequency: Varies

DRYCLEANERS: Regulated Drycleaning Facilities

A listing of Department of Environmental Protection regulated drycleaning facilities that use perchloroethylene under the Environmental Results Program.

Date of Government Version: 05/05/2022
Date Data Arrived at EDR: 05/06/2022
Date Made Active in Reports: 07/01/2022
Number of Days to Update: 56

Source: Department of Environmental Protection
Telephone: 617-292-5633
Last EDR Contact: 07/07/2022
Next Scheduled EDR Contact: 10/24/2022
Data Release Frequency: Varies

ENFORCEMENT: Enforcement Action Cases

A listing of enforcement action cases tracked by Department of Environmental Protection programs, including Solid Waste and Hazardous Waste.

Date of Government Version: 07/19/2022
Date Data Arrived at EDR: 07/20/2022
Date Made Active in Reports: 07/27/2022
Number of Days to Update: 7

Source: Department of Environmental Quality
Telephone: 617-292-5979
Last EDR Contact: 07/19/2022
Next Scheduled EDR Contact: 11/07/2022
Data Release Frequency: Varies

Financial Assurance 1: Financial Assurance Information Listing

Information for hazardous waste facilities. Financial assurance is intended to ensure that resources are available to pay for the cost of closure, post-closure care, and corrective measures if the owner or operator of a regulated facility is unable or unwilling to pay.

Date of Government Version: 12/01/2010
Date Data Arrived at EDR: 12/23/2010
Date Made Active in Reports: 02/03/2011
Number of Days to Update: 42

Source: Department of Environmental Protection
Telephone: 617-292-5970
Last EDR Contact: 08/29/2022
Next Scheduled EDR Contact: 12/19/2022
Data Release Frequency: Varies

Financial Assurance 2: Financial Assurance Information Listing

A listing of financial assurance information for underground storage tanks. Financial assurance is intended to ensure that resources are available to pay for the cost of closure, post-closure care, and corrective measures if the owner or operator of a regulated facility is unable or unwilling to pay.

Date of Government Version: 05/05/2022
Date Data Arrived at EDR: 05/06/2022
Date Made Active in Reports: 07/01/2022
Number of Days to Update: 56

Source: Office of State Fire Marshal
Telephone: 978-567-3100
Last EDR Contact: 07/07/2022
Next Scheduled EDR Contact: 10/24/2022
Data Release Frequency: Varies

Financial Assurance 3: Financial Assurance Information listing

Information for solid waste facilities. Financial assurance is intended to ensure that resources are available to pay for the cost of closure, post-closure care, and corrective measures if the owner or operator of a regulated facility is unable or unwilling to pay

Date of Government Version: 01/16/2018
Date Data Arrived at EDR: 04/17/2018
Date Made Active in Reports: 06/15/2018
Number of Days to Update: 59

Source: Department of Environmental Protection
Telephone: 617-292-5970
Last EDR Contact: 06/29/2022
Next Scheduled EDR Contact: 10/17/2022
Data Release Frequency: Varies

GWDP: Ground Water Discharge Permits

The Ground Water Discharge Permits datalayer (formerly known as Groundwater Discharge Points) is a statewide point dataset containing approximate locations of permitted discharges to groundwater.

Date of Government Version: 12/29/2021
Date Data Arrived at EDR: 01/25/2022
Date Made Active in Reports: 04/18/2022
Number of Days to Update: 83

Source: MassGIS
Telephone: 617-556-1150
Last EDR Contact: 07/29/2022
Next Scheduled EDR Contact: 11/07/2022
Data Release Frequency: Varies

HW GEN: List of Massachusetts Hazardous Waste Generators

Permanent generator identification numbers for all Massachusetts generators of hazardous waste and waste oil that have registered with or notified MassDEP of their hazardous waste activities.

Date of Government Version: 06/09/2022
Date Data Arrived at EDR: 06/17/2022
Date Made Active in Reports: 09/01/2022
Number of Days to Update: 76

Source: Department of Environmental Protection
Telephone: 617-292-5500
Last EDR Contact: 09/20/2022
Next Scheduled EDR Contact: 01/02/2023
Data Release Frequency: Semi-Annually

MERCURY: Mercury Product Recyling Drop-Off Locations Listing

A listing of locations, collecting and recycling for mercury-added products. Mercury is toxic to the human nervous system, as well as fish and animals. Mercury can enter the body either through skin absorption or through inhalation of mercury vapors. At room temperature, small beads of mercury will vaporize.

Date of Government Version: 08/16/2021
Date Data Arrived at EDR: 10/01/2021
Date Made Active in Reports: 12/21/2021
Number of Days to Update: 81

Source: Department of Environmental Protection
Telephone: 617-292-5632
Last EDR Contact: 09/22/2022
Next Scheduled EDR Contact: 11/28/2022
Data Release Frequency: Varies

NPDES: NPDES Permit Listing
Listing of treatment plants in Massachusetts that hold permits to discharge to groundwater.

Date of Government Version: 01/07/2020
Date Data Arrived at EDR: 02/11/2020
Date Made Active in Reports: 04/21/2020
Number of Days to Update: 70

Source: Department of Environmental Protection
Telephone: 508-767-2781
Last EDR Contact: 08/11/2022
Next Scheduled EDR Contact: 11/21/2022
Data Release Frequency: Varies

TIER 2: Tier 2 Information Listing
A listing of facilities which store or manufacture hazardous materials and submit a chemical inventory report

Date of Government Version: 12/31/2019
Date Data Arrived at EDR: 07/19/2021
Date Made Active in Reports: 08/17/2021
Number of Days to Update: 29

Source: Massachusetts Emergency Management Agency
Telephone: 508-820-2019
Last EDR Contact: 08/16/2022
Next Scheduled EDR Contact: 10/24/2022
Data Release Frequency: Annually

TSD: TSD Facility
List of Licensed Hazardous Waste Treatment, Storage Disposal Facilities (TSDFs) in Massachusetts.

Date of Government Version: 06/09/2022
Date Data Arrived at EDR: 06/17/2022
Date Made Active in Reports: 09/01/2022
Number of Days to Update: 76

Source: Department of Environmental Protection
Telephone: 617-292-5580
Last EDR Contact: 09/20/2022
Next Scheduled EDR Contact: 01/02/2023
Data Release Frequency: Varies

UIC: Underground Injection Control Listing
A list of UIC registration data and their locations

Date of Government Version: 03/10/2022
Date Data Arrived at EDR: 03/15/2022
Date Made Active in Reports: 06/10/2022
Number of Days to Update: 87

Source: Department of Environmental Protection
Telephone: 617-566-1172
Last EDR Contact: 08/16/2022
Next Scheduled EDR Contact: 11/21/2022
Data Release Frequency: Varies

PCS ENF: Enforcement data
No description is available for this data

Date of Government Version: 12/31/2014
Date Data Arrived at EDR: 02/05/2015
Date Made Active in Reports: 03/06/2015
Number of Days to Update: 29

Source: EPA
Telephone: 202-564-2497
Last EDR Contact: 06/28/2022
Next Scheduled EDR Contact: 10/17/2022
Data Release Frequency: Varies

PCS: Permit Compliance System
PCS is a computerized management information system that contains data on National Pollutant Discharge Elimination System (NPDES) permit holding facilities. PCS tracks the permit, compliance, and enforcement status of NPDES facilities.

Date of Government Version: 07/14/2011
Date Data Arrived at EDR: 08/05/2011
Date Made Active in Reports: 09/29/2011
Number of Days to Update: 55

Source: EPA, Office of Water
Telephone: 202-564-2496
Last EDR Contact: 06/28/2022
Next Scheduled EDR Contact: 10/17/2022
Data Release Frequency: Semi-Annually

MINES MRDS: Mineral Resources Data System
Mineral Resources Data System

Date of Government Version: 04/06/2018
Date Data Arrived at EDR: 10/21/2019
Date Made Active in Reports: 10/24/2019
Number of Days to Update: 3

Source: USGS
Telephone: 703-648-6533
Last EDR Contact: 08/17/2022
Next Scheduled EDR Contact: 12/05/2022
Data Release Frequency: Varies

PCS INACTIVE: Listing of Inactive PCS Permits
An inactive permit is a facility that has shut down or is no longer discharging.

Date of Government Version: 11/05/2014
Date Data Arrived at EDR: 01/06/2015
Date Made Active in Reports: 05/06/2015
Number of Days to Update: 120

Source: EPA
Telephone: 202-564-2496
Last EDR Contact: 06/28/2022
Next Scheduled EDR Contact: 10/17/2022
Data Release Frequency: Semi-Annually

EDR HIGH RISK HISTORICAL RECORDS

EDR Exclusive Records

EDR MGP: EDR Proprietary Manufactured Gas Plants
The EDR Proprietary Manufactured Gas Plant Database includes records of coal gas plants (manufactured gas plants) compiled by EDR's researchers. Manufactured gas sites were used in the United States from the 1800's to 1950's to produce a gas that could be distributed and used as fuel. These plants used whale oil, rosin, coal, or a mixture of coal, oil, and water that also produced a significant amount of waste. Many of the byproducts of the gas production, such as coal tar (oily waste containing volatile and non-volatile chemicals), sludges, oils and other compounds are potentially hazardous to human health and the environment. The byproduct from this process was frequently disposed of directly at the plant site and can remain or spread slowly, serving as a continuous source of soil and groundwater contamination.

Date of Government Version: N/A
Date Data Arrived at EDR: N/A
Date Made Active in Reports: N/A
Number of Days to Update: N/A

Source: EDR, Inc.
Telephone: N/A
Last EDR Contact: N/A
Next Scheduled EDR Contact: N/A
Data Release Frequency: No Update Planned

EDR Hist Auto: EDR Exclusive Historical Auto Stations
EDR has searched selected national collections of business directories and has collected listings of potential gas station/filling station/service station sites that were available to EDR researchers. EDR's review was limited to those categories of sources that might, in EDR's opinion, include gas station/filling station/service station establishments. The categories reviewed included, but were not limited to gas, gas station, gasoline station, filling station, auto, automobile repair, auto service station, service station, etc. This database falls within a category of information EDR classifies as "High Risk Historical Records", or HRHR. EDR's HRHR effort presents unique and sometimes proprietary data about past sites and operations that typically create environmental concerns, but may not show up in current government records searches.

Date of Government Version: N/A
Date Data Arrived at EDR: N/A
Date Made Active in Reports: N/A
Number of Days to Update: N/A

Source: EDR, Inc.
Telephone: N/A
Last EDR Contact: N/A
Next Scheduled EDR Contact: N/A
Data Release Frequency: Varies

EDR Hist Cleaner: EDR Exclusive Historical Cleaners
EDR has searched selected national collections of business directories and has collected listings of potential dry cleaner sites that were available to EDR researchers. EDR's review was limited to those categories of sources that might, in EDR's opinion, include dry cleaning establishments. The categories reviewed included, but were not limited to dry cleaners, cleaners, laundry, laundromat, cleaning/laundry, wash & dry etc. This database falls within a category of information EDR classifies as "High Risk Historical Records", or HRHR. EDR's HRHR effort presents unique and sometimes proprietary data about past sites and operations that typically create environmental concerns, but may not show up in current government records searches.

Date of Government Version: N/A
Date Data Arrived at EDR: N/A
Date Made Active in Reports: N/A
Number of Days to Update: N/A

Source: EDR, Inc.
Telephone: N/A
Last EDR Contact: N/A
Next Scheduled EDR Contact: N/A
Data Release Frequency: Varies

EDR RECOVERED GOVERNMENT ARCHIVES

Exclusive Recovered Govt. Archives

RGA HWS: Recovered Government Archive State Hazardous Waste Facilities List

The EDR Recovered Government Archive State Hazardous Waste database provides a list of SHWS incidents derived from historical databases and includes many records that no longer appear in current government lists. Compiled from Records formerly available from the Department of Environmental Protection in Massachusetts.

Date of Government Version: N/A
Date Data Arrived at EDR: 07/01/2013
Date Made Active in Reports: 12/24/2013
Number of Days to Update: 176

Source: Department of Environmental Protection
Telephone: N/A
Last EDR Contact: 06/01/2012
Next Scheduled EDR Contact: N/A
Data Release Frequency: Varies

RGA LUST: Recovered Government Archive Leaking Underground Storage Tank

The EDR Recovered Government Archive Leaking Underground Storage Tank database provides a list of LUST incidents derived from historical databases and includes many records that no longer appear in current government lists. Compiled from Records formerly available from the Department of Environmental Protection in Massachusetts.

Date of Government Version: N/A
Date Data Arrived at EDR: 07/01/2013
Date Made Active in Reports: 12/24/2013
Number of Days to Update: 176

Source: Department of Environmental Protection
Telephone: N/A
Last EDR Contact: 06/01/2012
Next Scheduled EDR Contact: N/A
Data Release Frequency: Varies

OTHER DATABASE(S)

Depending on the geographic area covered by this report, the data provided in these specialty databases may or may not be complete. For example, the existence of wetlands information data in a specific report does not mean that all wetlands in the area covered by the report are included. Moreover, the absence of any reported wetlands information does not necessarily mean that wetlands do not exist in the area covered by the report.

CT MANIFEST: Hazardous Waste Manifest Data

Facility and manifest data. Manifest is a document that lists and tracks hazardous waste from the generator through transporters to a tsd facility.

Date of Government Version: 05/08/2022
Date Data Arrived at EDR: 05/09/2022
Date Made Active in Reports: 07/28/2022
Number of Days to Update: 80

Source: Department of Energy & Environmental Protection
Telephone: 860-424-3375
Last EDR Contact: 08/08/2022
Next Scheduled EDR Contact: 11/21/2022
Data Release Frequency: No Update Planned

NJ MANIFEST: Manifest Information

Hazardous waste manifest information.

Date of Government Version: 12/31/2018
Date Data Arrived at EDR: 04/10/2019
Date Made Active in Reports: 05/16/2019
Number of Days to Update: 36

Source: Department of Environmental Protection
Telephone: N/A
Last EDR Contact: 06/28/2022
Next Scheduled EDR Contact: 10/17/2022
Data Release Frequency: Annually

NY MANIFEST: Facility and Manifest Data

Manifest is a document that lists and tracks hazardous waste from the generator through transporters to a TSD facility.

Date of Government Version: 01/01/2019
Date Data Arrived at EDR: 10/29/2021
Date Made Active in Reports: 01/19/2022
Number of Days to Update: 82

Source: Department of Environmental Conservation
Telephone: 518-402-8651
Last EDR Contact: 07/29/2022
Next Scheduled EDR Contact: 11/07/2022
Data Release Frequency: Quarterly

PA MANIFEST: Manifest Information
Hazardous waste manifest information.

Date of Government Version: 06/30/2018
Date Data Arrived at EDR: 07/19/2019
Date Made Active in Reports: 09/10/2019
Number of Days to Update: 53

Source: Department of Environmental Protection
Telephone: 717-783-8990
Last EDR Contact: 07/06/2022
Next Scheduled EDR Contact: 10/24/2022
Data Release Frequency: Annually

RI MANIFEST: Manifest information
Hazardous waste manifest information

Date of Government Version: 12/31/2020
Date Data Arrived at EDR: 11/30/2021
Date Made Active in Reports: 02/18/2022
Number of Days to Update: 80

Source: Department of Environmental Management
Telephone: 401-222-2797
Last EDR Contact: 08/10/2022
Next Scheduled EDR Contact: 11/28/2022
Data Release Frequency: Annually

VT MANIFEST: Hazardous Waste Manifest Data
Hazardous waste manifest information.

Date of Government Version: 10/28/2019
Date Data Arrived at EDR: 10/29/2019
Date Made Active in Reports: 01/09/2020
Number of Days to Update: 72

Source: Department of Environmental Conservation
Telephone: 802-241-3443
Last EDR Contact: 07/12/2022
Next Scheduled EDR Contact: 10/24/2022
Data Release Frequency: Annually

WI MANIFEST: Manifest Information
Hazardous waste manifest information.

Date of Government Version: 05/31/2018
Date Data Arrived at EDR: 06/19/2019
Date Made Active in Reports: 09/03/2019
Number of Days to Update: 76

Source: Department of Natural Resources
Telephone: N/A
Last EDR Contact: 08/29/2022
Next Scheduled EDR Contact: 12/19/2022
Data Release Frequency: Annually

Oil/Gas Pipelines
Source: Endeavor Business Media
Petroleum Bundle (Crude Oil, Refined Products, Petrochemicals, Gas Liquids (LPG/NGL), and Specialty Gases (Miscellaneous)) N = Natural Gas Bundle (Natural Gas, Gas Liquids (LPG/NGL), and Specialty Gases (Miscellaneous)). This map includes information copyrighted by Endeavor Business Media. This information is provided on a best effort basis and Endeavor Business Media does not guarantee its accuracy nor warrant its fitness for any particular purpose. Such information has been reprinted with the permission of Endeavor Business Media.

Electric Power Transmission Line Data
Source: Endeavor Business Media
This map includes information copyrighted by Endeavor Business Media. This information is provided on a best effort basis and Endeavor Business Media does not guarantee its accuracy nor warrant its fitness for any particular purpose. Such information has been reprinted with the permission of Endeavor Business Media.

Sensitive Receptors: There are individuals deemed sensitive receptors due to their fragile immune systems and special sensitivity to environmental discharges. These sensitive receptors typically include the elderly, the sick, and children. While the location of all sensitive receptors cannot be determined, EDR indicates those buildings and facilities - schools, daycares, hospitals, medical centers, and nursing homes - where individuals who are sensitive receptors are likely to be located.

AHA Hospitals:
Source: American Hospital Association, Inc.
Telephone: 312-280-5991
The database includes a listing of hospitals based on the American Hospital Association's annual survey of hospitals.

Medical Centers: Provider of Services Listing
Source: Centers for Medicare & Medicaid Services
Telephone: 410-786-3000
A listing of hospitals with Medicare provider number, produced by Centers of Medicare & Medicaid Services, a federal agency within the U.S. Department of Health and Human Services.

Nursing Homes
Source: National Institutes of Health
Telephone: 301-594-6248
Information on Medicare and Medicaid certified nursing homes in the United States.

Public Schools
Source: National Center for Education Statistics
Telephone: 202-502-7300
The National Center for Education Statistics' primary database on elementary and secondary public education in the United States. It is a comprehensive, annual, national statistical database of all public elementary and secondary schools and school districts, which contains data that are comparable across all states.

Private Schools
Source: National Center for Education Statistics
Telephone: 202-502-7300
The National Center for Education Statistics' primary database on private school locations in the United States.

Flood Zone Data: This data was obtained from the Federal Emergency Management Agency (FEMA). It depicts 100-year and 500-year flood zones as defined by FEMA. It includes the National Flood Hazard Layer (NFHL) which incorporates Flood Insurance Rate Map (FIRM) data and Q3 data from FEMA in areas not covered by NFHL.
Source: FEMA
Telephone: 877-336-2627
Date of Government Version: 2003, 2015

NWI: National Wetlands Inventory. This data, available in select counties across the country, was obtained by EDR in 2002, 2005 and 2010 from the U.S. Fish and Wildlife Service.

State Wetlands Data: Wetland Inventory
Source: MassDEP
Telephone: 617-292-5907

Current USGS 7.5 Minute Topographic Map
Source: U.S. Geological Survey

STREET AND ADDRESS INFORMATION

Â© 2015 TomTom North America, Inc. All rights reserved. This material is proprietary and the subject of copyright protection and other intellectual property rights owned by or licensed to Tele Atlas North America, Inc. The use of this material is subject to the terms of a license agreement. You will be held liable for any unauthorized copying or disclosure of this material.

GEOCHECK ®- PHYSICAL SETTING SOURCE ADDENDUM

TARGET PROPERTY ADDRESS

NORTHBRIDGE SCHOOL
44 CROSS STREET
WHITINSVILLE, MA 01588

TARGET PROPERTY COORDINATES

Latitude (North):	42.110332 - 42ˆ 6’ 37.20’’
Longitude (West):	71.66022 - 71ˆ 39’ 36.79’’
Universal Tranverse Mercator:	Zone 19
UTM X (Meters):	280053.7
UTM Y (Meters):	4665238.0
Elevation:	297 ft. above sea level

USGS TOPOGRAPHIC MAP

Target Property Map:	11743647 UXBRIDGE, MA
Version Date:	2018
North Map:	11743627 GRAFTON, MA
Version Date:	2018

EDR’s GeoCheck Physical Setting Source Addendum is provided to assist the environmental professional in forming an opinion about the impact of potential contaminant migration.

Assessment of the impact of contaminant migration generally has two principle investigative components:

1. Groundwater flow direction, and
2. Groundwater flow velocity.

Groundwater flow direction may be impacted by surface topography, hydrology, hydrogeology, characteristics of the soil, and nearby wells. Groundwater flow velocity is generally impacted by the nature of the geologic strata.

GEOCHECK® - PHYSICAL SETTING SOURCE SUMMARY

GROUNDWATER FLOW DIRECTION INFORMATION

Groundwater flow direction for a particular site is best determined by a qualified environmental professional using site-specific well data. If such data is not reasonably ascertainable, it may be necessary to rely on other sources of information, such as surface topographic information, hydrologic information, hydrogeologic data collected on nearby properties, and regional groundwater flow information (from deep aquifers).

TOPOGRAPHIC INFORMATION

Surface topography may be indicative of the direction of surficial groundwater flow. This information can be used to assist the environmental professional in forming an opinion about the impact of nearby contaminated properties or, should contamination exist on the target property, what downgradient sites might be impacted.

TARGET PROPERTY TOPOGRAPHY

General Topographic Gradient: General South

SURROUNDING TOPOGRAPHY: ELEVATION PROFILES

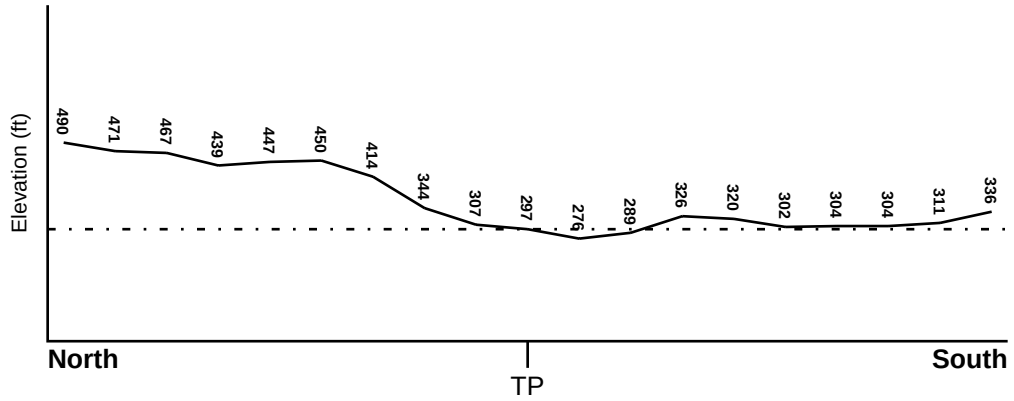

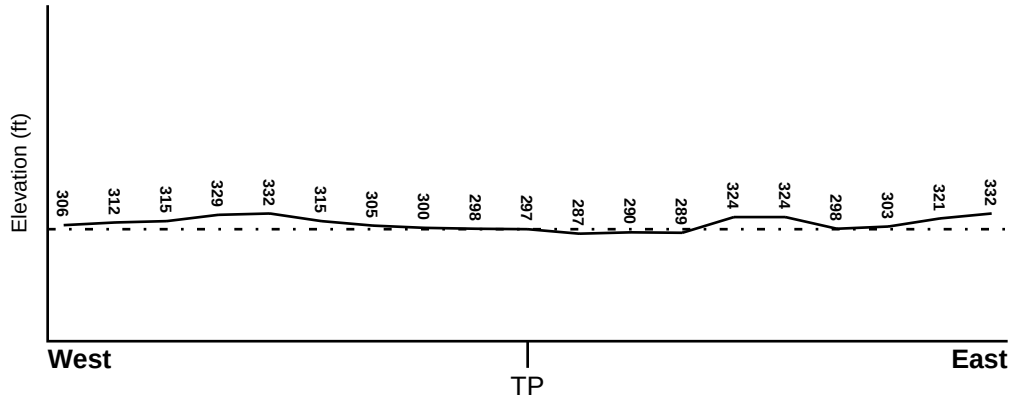

Target Property Elevation: 297 ft.

0 1/2 1 Miles

Source: Topography has been determined from the USGS 7.5' Digital Elevation Model and should be evaluated on a relative (not an absolute) basis. Relative elevation information between sites of close proximity should be field verified.

GEOCHECK® - PHYSICAL SETTING SOURCE SUMMARY

HYDROLOGIC INFORMATION

Surface water can act as a hydrologic barrier to groundwater flow. Such hydrologic information can be used to assist the environmental professional in forming an opinion about the impact of nearby contaminated properties or, should contamination exist on the target property, what downgradient sites might be impacted.

Refer to the Physical Setting Source Map following this summary for hydrologic information (major waterways and bodies of water).

FEMA FLOOD ZONE

Flood Plain Panel at Target Property	FEMA Source Type
25027C1006E	FEMA FIRM Flood data

Additional Panels in search area:	FEMA Source Type
25027C1007E	FEMA FIRM Flood data

NATIONAL WETLAND INVENTORY

NWI Quad at Target Property	NWI Electronic Data Coverage
UXBRIDGE	YES - refer to the Overview Map and Detail Map

HYDROGEOLOGIC INFORMATION

Hydrogeologic information obtained by installation of wells on a specific site can often be an indicator of groundwater flow direction in the immediate area. Such hydrogeologic information can be used to assist the environmental professional in forming an opinion about the impact of nearby contaminated properties or, should contamination exist on the target property, what downgradient sites might be impacted.

AQUIFLOW®

Search Radius: 1.000 Mile.

EDR has developed the AQUIFLOW Information System to provide data on the general direction of groundwater flow at specific points. EDR has reviewed reports submitted by environmental professionals to regulatory authorities at select sites and has extracted the date of the report, groundwater flow direction as determined hydrogeologically, and the depth to water table.

MAP ID	LOCATION FROM TP	GENERAL DIRECTION GROUNDWATER FLOW
Not Reported		

GEOCHECK® - PHYSICAL SETTING SOURCE SUMMARY

GROUNDWATER FLOW VELOCITY INFORMATION

Groundwater flow velocity information for a particular site is best determined by a qualified environmental professional using site specific geologic and soil strata data. If such data are not reasonably ascertainable, it may be necessary to rely on other sources of information, including geologic age identification, rock stratigraphic unit and soil characteristics data collected on nearby properties and regional soil information. In general, contaminant plumes move more quickly through sandy-gravelly types of soils than silty-clayey types of soils.

GEOLOGIC INFORMATION IN GENERAL AREA OF TARGET PROPERTY

Geologic information can be used by the environmental professional in forming an opinion about the relative speed at which contaminant migration may be occurring.

ROCK STRATIGRAPHIC UNIT

Era:	Precambrian
System:	Precambrian
Series:	Z ganitic rocks
Code:	Zg *(decoded above as Era, System & Series)*

GEOLOGIC AGE IDENTIFICATION

Category: Plutonic and Intrusive Rocks

Geologic Age and Rock Stratigraphic Unit Source: P.G. Schruben, R.E. Arndt and W.J. Bawiec, Geology of the Conterminous U.S. at 1:2,500,000 Scale - a digital representation of the 1974 P.B. King and H.M. Beikman Map, USGS Digital Data Series DDS - 11 (1994).

SSURGO SOIL MAP - 7130609.2s

Target Property
SSURGO Soil
Water

0 1/16 1/8 1/4 Miles

N

SITE NAME:	Northbridge School	CLIENT:	Langan Environmental Services
ADDRESS:	44 Cross Street Whitinsville MA 01588	CONTACT:	Kate Asciutto
		INQUIRY #:	7130609.2s
LAT/LONG:	42.110332 / 71.66022	DATE:	September 27, 2022 9:56 am

Copyright © 2022 EDR, Inc. © 2015 TomTom Rel. 2015.

GEOCHECK® - PHYSICAL SETTING SOURCE SUMMARY

DOMINANT SOIL COMPOSITION IN GENERAL AREA OF TARGET PROPERTY

The U.S. Department of Agriculture's (USDA) Soil Conservation Service (SCS) leads the National Cooperative Soil Survey (NCSS) and is responsible for collecting, storing, maintaining and distributing soil survey information for privately owned lands in the United States. A soil map in a soil survey is a representation of soil patterns in a landscape. The following information is based on Soil Conservation Service SSURGO data.

Soil Map ID: 1

Soil Component Name: Hinckley

Soil Surface Texture: sandy loam

Hydrologic Group: Class A - High infiltration rates. Soils are deep, well drained to excessively drained sands and gravels.

Soil Drainage Class: Excessively drained

Hydric Status: Not hydric

Corrosion Potential - Uncoated Steel: Low

Depth to Bedrock Min: > 0 inches

Depth to Watertable Min: > 0 inches

Soil Layer Information							
	Boundary			Classification		Saturated hydraulic conductivity micro m/sec	Soil Reaction (pH)
Layer	Upper	Lower	Soil Texture Class	AASHTO Group	Unified Soil		
1	0 inches	5 inches	sandy loam	Not reported	Not reported	Max: 705 Min: 141.14	Max: 6 Min: 3.6
2	5 inches	16 inches	gravelly loamy sand	Not reported	Not reported	Max: 705 Min: 141.14	Max: 6 Min: 3.6
3	16 inches	64 inches	very gravelly coarse sand	Not reported	Not reported	Max: 705 Min: 141.14	Max: 6 Min: 3.6

Soil Map ID: 2

Soil Component Name: Scituate

Soil Surface Texture: sandy loam

Hydrologic Group: Class C - Slow infiltration rates. Soils with layers impeding downward movement of water, or soils with moderately fine or fine textures.

Soil Drainage Class: Moderately well drained

Hydric Status: Partially hydric

Corrosion Potential - Uncoated Steel: Low

Depth to Bedrock Min: > 0 inches

Depth to Watertable Min: > 68 inches

Soil Layer Information							
	Boundary			Classification		Saturated hydraulic conductivity micro m/sec	Soil Reaction (pH)
Layer	Upper	Lower	Soil Texture Class	AASHTO Group	Unified Soil		
1	0 inches	3 inches	sandy loam	Not reported	Not reported	Max: 1.41 Min: 0.42	Max: 6 Min: 4.5
2	3 inches	15 inches	gravelly sandy loam	Not reported	Not reported	Max: 1.41 Min: 0.42	Max: 6 Min: 4.5
3	15 inches	29 inches	loamy sand	Not reported	Not reported	Max: 1.41 Min: 0.42	Max: 6 Min: 4.5
4	29 inches	64 inches	gravelly loamy sand	Not reported	Not reported	Max: 1.41 Min: 0.42	Max: 6 Min: 4.5

Soil Map ID: 3

Soil Component Name: Water

Soil Surface Texture: sandy loam

Hydrologic Group: Class C - Slow infiltration rates. Soils with layers impeding downward movement of water, or soils with moderately fine or fine textures.

Soil Drainage Class:
Hydric Status: Unknown

Corrosion Potential - Uncoated Steel: Not Reported

Depth to Bedrock Min: > 0 inches

Depth to Watertable Min: > 0 inches

No Layer Information available.

Soil Map ID: 4

Soil Component Name: Udorthents

Soil Surface Texture: variable

Hydrologic Group: Class B - Moderate infiltration rates. Deep and moderately deep, moderately well and well drained soils with moderately coarse textures.

Soil Drainage Class:

Hydric Status: Unknown

Corrosion Potential - Uncoated Steel: Not Reported

Depth to Bedrock Min: > 0 inches

Depth to Watertable Min: > 0 inches

Soil Layer Information							
	Boundary			Classification		Saturated hydraulic conductivity micro m/sec	Soil Reaction (pH)
Layer	Upper	Lower	Soil Texture Class	AASHTO Group	Unified Soil		
1	0 inches	5 inches	variable	Not reported	Not reported	Max: 141.14 Min: 0.42	Max: Min:
2	5 inches	59 inches	variable	Not reported	Not reported	Max: 141.14 Min: 0.42	Max: Min:

Soil Map ID: 5

Soil Component Name: Saco

Soil Surface Texture: mucky very fine sandy loam

Hydrologic Group: Class D - Very slow infiltration rates. Soils are clayey, have a high water table, or are shallow to an impervious layer.

Soil Drainage Class: Very poorly drained

Hydric Status: All hydric

Corrosion Potential - Uncoated Steel: Low

Depth to Bedrock Min: > 0 inches

Depth to Watertable Min: > 8 inches

Soil Layer Information							
	Boundary			Classification		Saturated hydraulic conductivity micro m/sec	Soil Reaction (pH)
Layer	Upper	Lower	Soil Texture Class	AASHTO Group	Unified Soil		
1	0 inches	11 inches	mucky very fine sandy loam	Not reported	Not reported	Max: 141.14 Min: 42.34	Max: 7.3 Min: 5.6
2	11 inches	20 inches	very fine sandy loam	Not reported	Not reported	Max: 141.14 Min: 42.34	Max: 7.3 Min: 5.6
3	20 inches	40 inches	very fine sandy loam	Not reported	Not reported	Max: 141.14 Min: 42.34	Max: 7.3 Min: 5.6

Soil Layer Information							
	Boundary			Classification		Saturated hydraulic conductivity micro m/sec	Soil Reaction (pH)
Layer	Upper	Lower	Soil Texture Class	AASHTO Group	Unified Soil		
4	40 inches	64 inches	fine sand	Not reported	Not reported	Max: 141.14 Min: 42.34	Max: 7.3 Min: 5.6

Soil Map ID: 6

Soil Component Name: Merrimac

Soil Surface Texture: fine sandy loam

Hydrologic Group: Class A - High infiltration rates. Soils are deep, well drained to excessively drained sands and gravels.

Soil Drainage Class: Somewhat excessively drained

Hydric Status: Not hydric

Corrosion Potential - Uncoated Steel: Low

Depth to Bedrock Min: > 0 inches

Depth to Watertable Min: > 0 inches

Soil Layer Information							
	Boundary			Classification		Saturated hydraulic conductivity micro m/sec	Soil Reaction (pH)
Layer	Upper	Lower	Soil Texture Class	AASHTO Group	Unified Soil		
1	0 inches	5 inches	fine sandy loam	Not reported	Not reported	Max: 141.14 Min: 42.34	Max: 6 Min: 3.6
2	5 inches	16 inches	fine sandy loam	Not reported	Not reported	Max: 141.14 Min: 42.34	Max: 6 Min: 3.6
3	16 inches	27 inches	gravelly loamy sand	Not reported	Not reported	Max: 141.14 Min: 42.34	Max: 6 Min: 3.6
4	27 inches	64 inches	stratified gravelly sand to very gravelly sand	Not reported	Not reported	Max: 141.14 Min: 42.34	Max: 6 Min: 3.6

Soil Map ID: 7

Soil Component Name: Montauk

Soil Surface Texture: loamy sand

Hydrologic Group: Class C - Slow infiltration rates. Soils with layers impeding downward movement of water, or soils with moderately fine or fine textures.

Soil Drainage Class: Well drained

Hydric Status: Not hydric

Corrosion Potential - Uncoated Steel: Low

Depth to Bedrock Min: > 0 inches

Depth to Watertable Min: > 68 inches

Soil Layer Information							
	Boundary			Classification		Saturated hydraulic conductivity micro m/sec	Soil Reaction (pH)
Layer	Upper	Lower	Soil Texture Class	AASHTO Group	Unified Soil		
1	27 inches	64 inches	loamy sand	Not reported	Not reported	Max: 4.23 Min: 0.42	Max: 6 Min: 3.6
2	0 inches	5 inches	fine sandy loam	Not reported	Not reported	Max: 4.23 Min: 0.42	Max: 6 Min: 3.6
3	5 inches	27 inches	fine sandy loam	Not reported	Not reported	Max: 4.23 Min: 0.42	Max: 6 Min: 3.6

Soil Map ID: 8

Soil Component Name: Sudbury

Soil Surface Texture: fine sandy loam

Hydrologic Group: Class B - Moderate infiltration rates. Deep and moderately deep, moderately well and well drained soils with moderately coarse textures.

Soil Drainage Class: Moderately well drained

Hydric Status: Partially hydric

Corrosion Potential - Uncoated Steel: Low

Depth to Bedrock Min: > 0 inches

Depth to Watertable Min: > 68 inches

Soil Layer Information							
	Boundary			Classification		Saturated hydraulic conductivity micro m/sec	Soil Reaction (pH)
Layer	Upper	Lower	Soil Texture Class	AASHTO Group	Unified Soil		
1	0 inches	1 inches	fine sandy loam	Not reported	Not reported	Max: 141.14 Min: 42.34	Max: 6 Min: 3.6
2	1 inches	7 inches	sandy loam	Not reported	Not reported	Max: 141.14 Min: 42.34	Max: 6 Min: 3.6
3	7 inches	20 inches	sandy loam	Not reported	Not reported	Max: 141.14 Min: 42.34	Max: 6 Min: 3.6
4	20 inches	64 inches	gravelly loamy sand	Not reported	Not reported	Max: 141.14 Min: 42.34	Max: 6 Min: 3.6

Soil Map ID: 9

Soil Component Name: Chatfield

Soil Surface Texture: fine sandy loam

Hydrologic Group: Class B - Moderate infiltration rates. Deep and moderately deep, moderately well and well drained soils with moderately coarse textures.

Soil Drainage Class: Well drained

Hydric Status: Unknown

Corrosion Potential - Uncoated Steel: Low

Depth to Bedrock Min: > 0 inches

Depth to Watertable Min: > 0 inches

Soil Layer Information							
	Boundary			Classification		Saturated hydraulic conductivity micro m/sec	Soil Reaction (pH)
Layer	Upper	Lower	Soil Texture Class	AASHTO Group	Unified Soil		
1	0 inches	3 inches	fine sandy loam	Not reported	Not reported	Max: 0.07 Min: 0	Max: Min:
2	3 inches	29 inches	fine sandy loam	Not reported	Not reported	Max: 0.07 Min: 0	Max: Min:
3	29 inches	33 inches	unweathered bedrock	Not reported	Not reported	Max: 0.07 Min: 0	Max: Min:

Soil Map ID: 10

Soil Component Name: Montauk

Soil Surface Texture: fine sandy loam

Hydrologic Group: Class C - Slow infiltration rates. Soils with layers impeding downward movement of water, or soils with moderately fine or fine textures.

Soil Drainage Class: Well drained

Hydric Status: Not hydric

Corrosion Potential - Uncoated Steel: Low

Depth to Bedrock Min: > 0 inches

Depth to Watertable Min: > 68 inches

Soil Layer Information							
	Boundary			Classification		Saturated hydraulic conductivity micro m/sec	Soil Reaction (pH)
Layer	Upper	Lower	Soil Texture Class	AASHTO Group	Unified Soil		
1	0 inches	5 inches	fine sandy loam	Not reported	Not reported	Max: 0.42 Min: 0.07	Max: 6 Min: 3.6
2	5 inches	27 inches	fine sandy loam	Not reported	Not reported	Max: 0.42 Min: 0.07	Max: 6 Min: 3.6
3	27 inches	64 inches	loamy sand	Not reported	Not reported	Max: 0.42 Min: 0.07	Max: 6 Min: 3.6

Soil Map ID: 11

Soil Component Name: Montauk

Soil Surface Texture: fine sandy loam

Hydrologic Group: Class C - Slow infiltration rates. Soils with layers impeding downward movement of water, or soils with moderately fine or fine textures.

Soil Drainage Class: Well drained

Hydric Status: Not hydric

Corrosion Potential - Uncoated Steel: Low

Depth to Bedrock Min: > 0 inches

Depth to Watertable Min: > 68 inches

GEOCHECK® - PHYSICAL SETTING SOURCE SUMMARY

Soil Layer Information							
	Boundary			Classification		Saturated hydraulic conductivity micro m/sec	Soil Reaction (pH)
Layer	Upper	Lower	Soil Texture Class	AASHTO Group	Unified Soil		
1	0 inches	5 inches	fine sandy loam	Not reported	Not reported	Max: 4.23 Min: 0.42	Max: 6 Min: 3.6
2	5 inches	27 inches	fine sandy loam	Not reported	Not reported	Max: 4.23 Min: 0.42	Max: 6 Min: 3.6
3	27 inches	64 inches	loamy sand	Not reported	Not reported	Max: 4.23 Min: 0.42	Max: 6 Min: 3.6

LOCAL / REGIONAL WATER AGENCY RECORDS

EDR Local/Regional Water Agency records provide water well information to assist the environmental professional in assessing sources that may impact ground water flow direction, and in forming an opinion about the impact of contaminant migration on nearby drinking water wells.

WELL SEARCH DISTANCE INFORMATION

DATABASE	SEARCH DISTANCE (miles)
Federal USGS	1.000
Federal FRDS PWS	Nearest PWS within 1 mile
State Database	1.000

FEDERAL USGS WELL INFORMATION

MAP ID	WELL ID	LOCATION FROM TP
1	USGS40000466454	1/8 - 1/4 Mile SSE
B4	USGS40000466313	1/2 - 1 Mile SW
B5	USGS40000466293	1/2 - 1 Mile SW

FEDERAL FRDS PUBLIC WATER SUPPLY SYSTEM INFORMATION

MAP ID	WELL ID	LOCATION FROM TP
No PWS System Found		

Note: PWS System location is not always the same as well location.

STATE DATABASE WELL INFORMATION

MAP ID	WELL ID	LOCATION FROM TP

GEOCHECK® - PHYSICAL SETTING SOURCE SUMMARY

STATE DATABASE WELL INFORMATION

MAP ID	WELL ID	LOCATION FROM TP
A2	MA9000000003985	1/4 - 1/2 Mile West
A3	MA9000000005674	1/4 - 1/2 Mile West

PHYSICAL SETTING SOURCE MAP - 7130609.2s

County Boundary
Major Roads
Contour Lines
Earthquake epicenter, Richter 5 or greater
Water Wells
Public Water Supply Wells
Cluster of Multiple Icons

Groundwater Flow Direction
Indeterminate Groundwater Flow at Location
Groundwater Flow Varies at Location

Potentially Productive Aquifers
Not Potentially Productive Aquifers
DEP Approved Zone IIs
EPA Designated Sole Src. Aq.

SITE NAME:	Northbridge School	CLIENT:	Langan Environmental Services
ADDRESS:	44 Cross Street Whitinsville MA 01588	CONTACT:	Kate Asciutto
		INQUIRY #:	7130609.2s
LAT/LONG:	42.110332 / 71.66022	DATE:	September 27, 2022 9:56 am

Copyright © 2022 EDR, Inc. © 2015 TomTom Rel. 2015.

GEOCHECK® - PHYSICAL SETTING SOURCE MAP FINDINGS

Map ID Direction Distance Elevation	Database	EDR ID Number
1 **SSE** **1/8 - 1/4 Mile** **Lower**	**FED USGS**	**USGS40000466454**

Organization ID:	USGS-MA		
Organization Name:	USGS Massachusetts Water Science Center		
Monitor Location:	MA-NXW 10	Type:	Well
Description:	Not Reported	HUC:	01090003
Drainage Area:	Not Reported	Drainage Area Units:	Not Reported
Contrib Drainage Area:	Not Reported	Contrib Drainage Area Unts:	Not Reported
Aquifer:	Not Reported	Formation Type:	Not Reported
Aquifer Type:	Not Reported	Construction Date:	1973
Well Depth:	7	Well Depth Units:	ft
Well Hole Depth:	7	Well Hole Depth Units:	ft

A2 **West** **1/4 - 1/2 Mile** **Higher**	**MA WELLS**	**MA9000000003985**

PWS ID:	Not Reported	Site Name:	Not Reported
Type:	Not Reported	Facility Name:	THE SHOP AT WHITINSVILLE
SubBasin:	BLACKSTONE		
Basemap:	DOQ	Accuracy Estimate (ft):	100
Feature Type:	CB	Location Method:	PHO
Primary Location Source:	DD_GDT	Secondary Location Source:	AP_DOQ
Tertiary Location Source:	Not Reported	UST ID:	0
Date Mapped:	12-OCT-06		

A3 **West** **1/4 - 1/2 Mile** **Lower**	**MA WELLS**	**MA9000000005674**

PWS ID:	Not Reported	Site Name:	Not Reported
Type:	Not Reported	Facility Name:	COMTRAN CABLE LLC
SubBasin:	BLACKSTONE		
Basemap:	DTQ	Accuracy Estimate (ft):	100
Feature Type:	CB	Location Method:	OTH
Primary Location Source:	KNOW	Secondary Location Source:	Not Reported
Tertiary Location Source:	Not Reported	UST ID:	0
Date Mapped:	29-SEP-98		

Map ID Direction Distance Elevation	Database	EDR ID Number
B4 **SW** **1/2 - 1 Mile** **Higher**	**FED USGS**	**USGS40000466313**

Organization ID:	USGS-MA		
Organization Name:	USGS Massachusetts Water Science Center		
Monitor Location:	MA-NXW 32	Type:	Well
Description:	Not Reported	HUC:	01090003
Drainage Area:	Not Reported	Drainage Area Units:	Not Reported
Contrib Drainage Area:	Not Reported	Contrib Drainage Area Unts:	Not Reported
Aquifer:	Not Reported	Formation Type:	Bedrock
Aquifer Type:	Not Reported	Construction Date:	19720516
Well Depth:	220	Well Depth Units:	ft
Well Hole Depth:	220	Well Hole Depth Units:	ft

B5 **SW** **1/2 - 1 Mile** **Higher**	**FED USGS**	**USGS40000466293**

Organization ID:	USGS-MA		
Organization Name:	USGS Massachusetts Water Science Center		
Monitor Location:	MA-NXW 31	Type:	Well
Description:	Not Reported	HUC:	01090003
Drainage Area:	Not Reported	Drainage Area Units:	Not Reported
Contrib Drainage Area:	Not Reported	Contrib Drainage Area Unts:	Not Reported
Aquifer:	Not Reported	Formation Type:	Bedrock
Aquifer Type:	Not Reported	Construction Date:	19680418
Well Depth:	Not Reported	Well Depth Units:	Not Reported
Well Hole Depth:	Not Reported	Well Hole Depth Units:	Not Reported

GEOCHECK® - PHYSICAL SETTING SOURCE MAP FINDINGS
RADON

AREA RADON INFORMATION

State Database: MA Radon

Radon Test Results

County	% of sites>4 pCi/L	Median
WORCESTER	38	2.8

Federal EPA Radon Zone for WORCESTER County: 1

Note: Zone 1 indoor average level > 4 pCi/L.
: Zone 2 indoor average level >= 2 pCi/L and <= 4 pCi/L.
: Zone 3 indoor average level < 2 pCi/L.

Federal Area Radon Information for Zip Code: 01588

Number of sites tested: 3

Area	Average Activity	% <4 pCi/L	% 4-20 pCi/L	% >20 pCi/L
Living Area - 1st Floor	Not Reported	Not Reported	Not Reported	Not Reported
Living Area - 2nd Floor	Not Reported	Not Reported	Not Reported	Not Reported
Basement	4.967 pCi/L	67%	33%	0%

PHYSICAL SETTING SOURCE RECORDS SEARCHED

TOPOGRAPHIC INFORMATION

USGS 7.5' Digital Elevation Model (DEM)
Source: United States Geologic Survey
EDR acquired the USGS 7.5' Digital Elevation Model in 2002 and updated it in 2006. The 7.5 minute DEM corresponds to the USGS 1:24,000- and 1:25,000-scale topographic quadrangle maps. The DEM provides elevation data with consistent elevation units and projection.

Current USGS 7.5 Minute Topographic Map
Source: U.S. Geological Survey

HYDROLOGIC INFORMATION

Flood Zone Data: This data was obtained from the Federal Emergency Management Agency (FEMA). It depicts 100-year and 500-year flood zones as defined by FEMA. It includes the National Flood Hazard Layer (NFHL) which incorporates Flood Insurance Rate Map (FIRM) data and Q3 data from FEMA in areas not covered by NFHL.
Source: FEMA
Telephone: 877-336-2627
Date of Government Version: 2003, 2015

NWI: National Wetlands Inventory. This data, available in select counties across the country, was obtained by EDR in 2002, 2005 and 2010 from the U.S. Fish and Wildlife Service.

State Wetlands Data: Wetland Inventory
Source: MassDEP
Telephone: 617-292-5907

HYDROGEOLOGIC INFORMATION

AQUIFLOW[R] Information System
Source: EDR proprietary database of groundwater flow information
EDR has developed the AQUIFLOW Information System (AIS) to provide data on the general direction of groundwater flow at specific points. EDR has reviewed reports submitted to regulatory authorities at select sites and has extracted the date of the report, hydrogeologically determined groundwater flow direction and depth to water table information.

GEOLOGIC INFORMATION

Geologic Age and Rock Stratigraphic Unit
Source: P.G. Schruben, R.E. Arndt and W.J. Bawiec, Geology of the Conterminous U.S. at 1:2,500,000 Scale - A digital representation of the 1974 P.B. King and H.M. Beikman Map, USGS Digital Data Series DDS - 11 (1994).

STATSGO: State Soil Geographic Database
Source: Department of Agriculture, Natural Resources Conservation Service (NRCS)
The U.S. Department of Agriculture's (USDA) Natural Resources Conservation Service (NRCS) leads the national Conservation Soil Survey (NCSS) and is responsible for collecting, storing, maintaining and distributing soil survey information for privately owned lands in the United States. A soil map in a soil survey is a representation of soil patterns in a landscape. Soil maps for STATSGO are compiled by generalizing more detailed (SSURGO) soil survey maps.

SSURGO: Soil Survey Geographic Database
Source: Department of Agriculture, Natural Resources Conservation Service (NRCS)
Telephone: 800-672-5559
SSURGO is the most detailed level of mapping done by the Natural Resources Conservation Service, mapping scales generally range from 1:12,000 to 1:63,360. Field mapping methods using national standards are used to construct the soil maps in the Soil Survey Geographic (SSURGO) database. SSURGO digitizing duplicates the original soil survey maps. This level of mapping is designed for use by landowners, townships and county natural resource planning and management.

PHYSICAL SETTING SOURCE RECORDS SEARCHED

LOCAL / REGIONAL WATER AGENCY RECORDS

FEDERAL WATER WELLS

PWS: Public Water Systems
Source: EPA/Office of Drinking Water
Telephone: 202-564-3750
Public Water System data from the Federal Reporting Data System. A PWS is any water system which provides water to at least 25 people for at least 60 days annually. PWSs provide water from wells, rivers and other sources.

PWS ENF: Public Water Systems Violation and Enforcement Data
Source: EPA/Office of Drinking Water
Telephone: 202-564-3750
Violation and Enforcement data for Public Water Systems from the Safe Drinking Water Information System (SDWIS) after August 1995. Prior to August 1995, the data came from the Federal Reporting Data System (FRDS).

USGS Water Wells: USGS National Water Inventory System (NWIS)
This database contains descriptive information on sites where the USGS collects or has collected data on surface water and/or groundwater. The groundwater data includes information on wells, springs, and other sources of groundwater.

STATE RECORDS

Massachusetts Geographic Information System (MassGIS) Datalayers
Source: Executive Office of Environmental Affairs
Telephone:

Public Water Supply Database

Telephone:
The Public Water Supply datalayer contains the locations of public community surface and groundwater supply sources and public non-community supply sources as defined in 310 CMR 22.00.

Areas of Critical Environmental Concern

Telephone:
The Areas of Critical Environmental Concern (ACEC) datalayer shows the location of areas that have been designated ACECs by the Secretary of Environmental Affairs. ACEC designation requires greater environmental review of certain kinds of proposed development under state jurisdiction within the ACEC boundaries. The ACEC Program is administered by the Department of Environmental Management (DEM) on behalf of the Secretary of Environmental Affairs. The Massachusetts Coastal Zone Management (MCZM) Office managed the original Coastal ACEC Program from 1978 to 1993, and continues to play a key role in monitoring coastal ACECs. Procedures for ACEC designation and the general policies governing the effects of designation are contained in the ACEC regulations (301 CMR 12.00). The ACEC datalayer has been compiled by MCZM and DEM and includes both coastal and inland areas.

EPA Designated Sole Source Aquifers

Telephone:
The Sole Source Aquifer datalayer was compiled by the Department of Environmental Protection (DEP) Division of Water Supply (DWS). Seven Sole Source Aquifers have been designated by the US Environmental Protection Agency (EPA) for Massachusetts. A Sole Source Aquifer (SSA) is an aquifer designated by US EPA as the sole or principal source of drinking water for a given aquifer service area; that is, an aquifer which is needed to supply 50% or more of the drinking water for that area and for which there are no reasonably available alternative sources should that aquifer become contaminated. The aquifers were defined by an EPA hydrogeologist.

Aquifers

Telephone:
MassGIS produced an aquifer datalayer composed of 20 individual panels, generally based on the boundaries of the major drainage basins. Areas of high and medium yield were mapped. This datalayer includes polygon attribute coding to help in the identification of areas in which cleanup of hazardous waste sites must meet drinking water standards, as defined in the Massachusetts Contingency Plan (MCP) (310 CMR 40.00000).

Non-Potential Drinking Water Source Areas

Telephone:
Non-Potential Drinking Water Source Areas (NPDWSA) are regulatory in nature representing one of many considerations used in determining the standards to which ground water must be cleaned in the event of a release of oil or hazardous material. NPDWSAs are not based on existing water quality and do not indicate poor ambient conditions.

DEP Approved Zone IIs

Telephone:

PHYSICAL SETTING SOURCE RECORDS SEARCHED

OTHER STATE DATABASE INFORMATION

RADON

State Database: MA Radon
Source: Department of Health
Telephone: 413-586-7525
Radon Test Results

Area Radon Information
Source: USGS
Telephone: 703-356-4020
The National Radon Database has been developed by the U.S. Environmental Protection Agency (USEPA) and is a compilation of the EPA/State Residential Radon Survey and the National Residential Radon Survey. The study covers the years 1986 - 1992. Where necessary data has been supplemented by information collected at private sources such as universities and research institutions.

EPA Radon Zones
Source: EPA
Telephone: 703-356-4020
Sections 307 & 309 of IRAA directed EPA to list and identify areas of U.S. with the potential for elevated indoor radon levels.

OTHER

Airport Landing Facilities: Private and public use landing facilities
Source: Federal Aviation Administration, 800-457-6656

Epicenters: World earthquake epicenters, Richter 5 or greater
Source: Department of Commerce, National Oceanic and Atmospheric Administration

Earthquake Fault Lines: The fault lines displayed on EDR's Topographic map are digitized quaternary faultlines, prepared in 1975 by the United State Geological Survey

STREET AND ADDRESS INFORMATION

Â© 2015 TomTom North America, Inc. All rights reserved. This material is proprietary and the subject of copyright protection and other intellectual property rights owned by or licensed to Tele Atlas North America, Inc. The use of this material is subject to the terms of a license agreement. You will be held liable for any unauthorized copying or disclosure of this material.

APPENDIX D

Historical Topographic Maps

Northbridge School

44 Cross Street

Whitinsville, MA 01588

Inquiry Number: 7130609.4

September 27, 2022

EDR Historical Topo Map Report

with QuadMatch™

6 Armstrong Road, 4th floor
Shelton, CT 06484
Toll Free: 800.352.0050
www.edrnet.com

EDR Historical Topo Map Report

09/27/22

Site Name:	Client Name:
Northbridge School	Langan Environmental Services
44 Cross Street	555 Long Wharf Drive
Whitinsville, MA 01588	New Haven, CT 06511
EDR Inquiry # 7130609.4	Contact: Kate Asciutto

EDR Topographic Map Library has been searched by EDR and maps covering the target property location as provided by Langan Environmental Services were identified for the years listed below. EDR's Historical Topo Map Report is designed to assist professionals in evaluating potential liability on a target property resulting from past activities. EDRs Historical Topo Map Report includes a search of a collection of public and private color historical topographic maps, dating back to the late 1800s.

Search Results:

P.O.# NA

Project: Northbridge School

Coordinates:

Latitude:	42.110332 42° 6' 37" North
Longitude:	-71.66022 -71° 39' 37" West
UTM Zone:	Zone 19 North
UTM X Meters:	280059.80
UTM Y Meters:	4665451.47
Elevation:	298.43' above sea level

Maps Provided:

2018	1944
2015	1943
2012	1919
1982	1918
1979	1908
1975	1900
1969	1893
1953	1889

Disclaimer - Copyright and Trademark Notice

This Report contains certain information obtained from a variety of public and other sources reasonably available to Environmental Data Resources, Inc. It cannot be concluded from this Report that coverage information for the target and surrounding properties does not exist from other sources. NO WARRANTY EXPRESSED OR IMPLIED, IS MADE WHATSOEVER IN CONNECTION WITH THIS REPORT. ENVIRONMENTAL DATA RESOURCES, INC. SPECIFICALLY DISCLAIMS THE MAKING OF ANY SUCH WARRANTIES, INCLUDING WITHOUT LIMITATION, MERCHANTABILITY OR FITNESS FOR A PARTICULAR USE OR PURPOSE. ALL RISK IS ASSUMED BY THE USER. IN NO EVENT SHALL ENVIRONMENTAL DATA RESOURCES, INC. BE LIABLE TO ANYONE, WHETHER ARISING OUT OF ERRORS OR OMISSIONS, NEGLIGENCE, ACCIDENT OR ANY OTHER CAUSE, FOR ANY LOSS OF DAMAGE, INCLUDING, WITHOUT LIMITATION, SPECIAL, INCIDENTAL, CONSEQUENTIAL, OR EXEMPLARY DAMAGES. ANY LIABILITY ON THE PART OF ENVIRONMENTAL DATA RESOURCES, INC. IS STRICTLY LIMITED TO A REFUND OF THE AMOUNT PAID FOR THIS REPORT. Purchaser accepts this Report "AS IS". Any analyses, estimates, ratings, environmental risk levels or risk codes provided in this Report are provided for illustrative purposes only, and are not intended to provide, nor should they be interpreted as providing any facts regarding, or prediction or forecast of, any environmental risk for any property. Only a Phase I Environmental Site Assessment performed by an environmental professional can provide information regarding the environmental risk for any property. Additionally, the information provided in this Report is not to be construed as legal advice.

Copyright 2022 by Environmental Data Resources, Inc. All rights reserved. Reproduction in any media or format, in whole or in part, of any report or map of Environmental Data Resources, Inc., or its affiliates, is prohibited without prior written permission.

EDR and its logos (including Sanborn and Sanborn Map) are trademarks of Environmental Data Resources, Inc. or its affiliates. All other trademarks used herein are the property of their respective owners.

Topo Sheet Key

This EDR Topo Map Report is based upon the following USGS topographic map sheets.

2018 Source Sheets

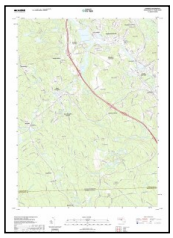

Uxbridge
2018
7.5-minute, 24000

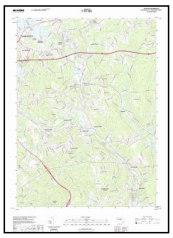

Grafton
2018
7.5-minute, 24000

2015 Source Sheets

Uxbridge
2015
7.5-minute, 24000

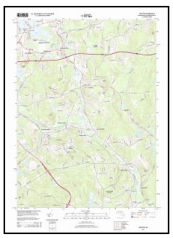

Grafton
2015
7.5-minute, 24000

2012 Source Sheets

Uxbridge
2012
7.5-minute, 24000

Grafton
2012
7.5-minute, 24000

1982 Source Sheets

Uxbridge
1982
7.5-minute, 25000
Aerial Photo Revised 1980

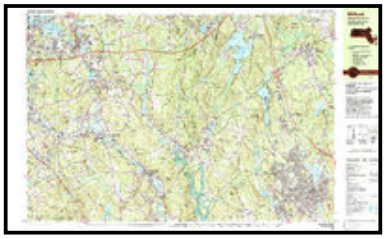

Milford
1982
7.5-minute, 25000
Aerial Photo Revised 1980

Topo Sheet Key

This EDR Topo Map Report is based upon the following USGS topographic map sheets.

1979 Source Sheets

Uxbridge
1979
7.5-minute, 24000
Aerial Photo Revised 1975

1975 Source Sheets

Grafton
1975
7.5-minute, 25000
Aerial Photo Revised 1975

Uxbridge
1975
7.5-minute, 25000
Aerial Photo Revised 1975

1969 Source Sheets

Grafton
1969
7.5-minute, 24000
Aerial Photo Revised 1967

Uxbridge
1969
7.5-minute, 24000
Aerial Photo Revised 1967

1953 Source Sheets

Grafton
1953
7.5-minute, 24000

Uxbridge
1953
7.5-minute, 24000

Topo Sheet Key

This EDR Topo Map Report is based upon the following USGS topographic map sheets.

1944 Source Sheets

Grafton
1944
7.5-minute, 31680

Uxbridge
1944
7.5-minute, 31680

1943 Source Sheets

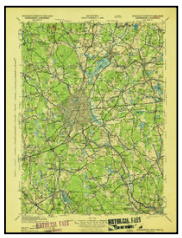

Quinsigamond
1943
30-minute, 125000
Aerial Photo Revised 1938

1919 Source Sheets

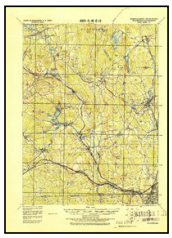

Blackstone
1919
15-minute, 62500

1918 Source Sheets

BLACKSTONE
1918
15-minute, 62500

Topo Sheet Key

This EDR Topo Map Report is based upon the following USGS topographic map sheets.

1908 Source Sheets

Quinsigamond
1908
30-minute, 125000

1900 Source Sheets

Blackstone
1900
15-minute, 62500

1893 Source Sheets

Blackstone
1893
15-minute, 62500

1889 Source Sheets

Blackstone
1889
15-minute, 62500

Historical Topo Map

2018

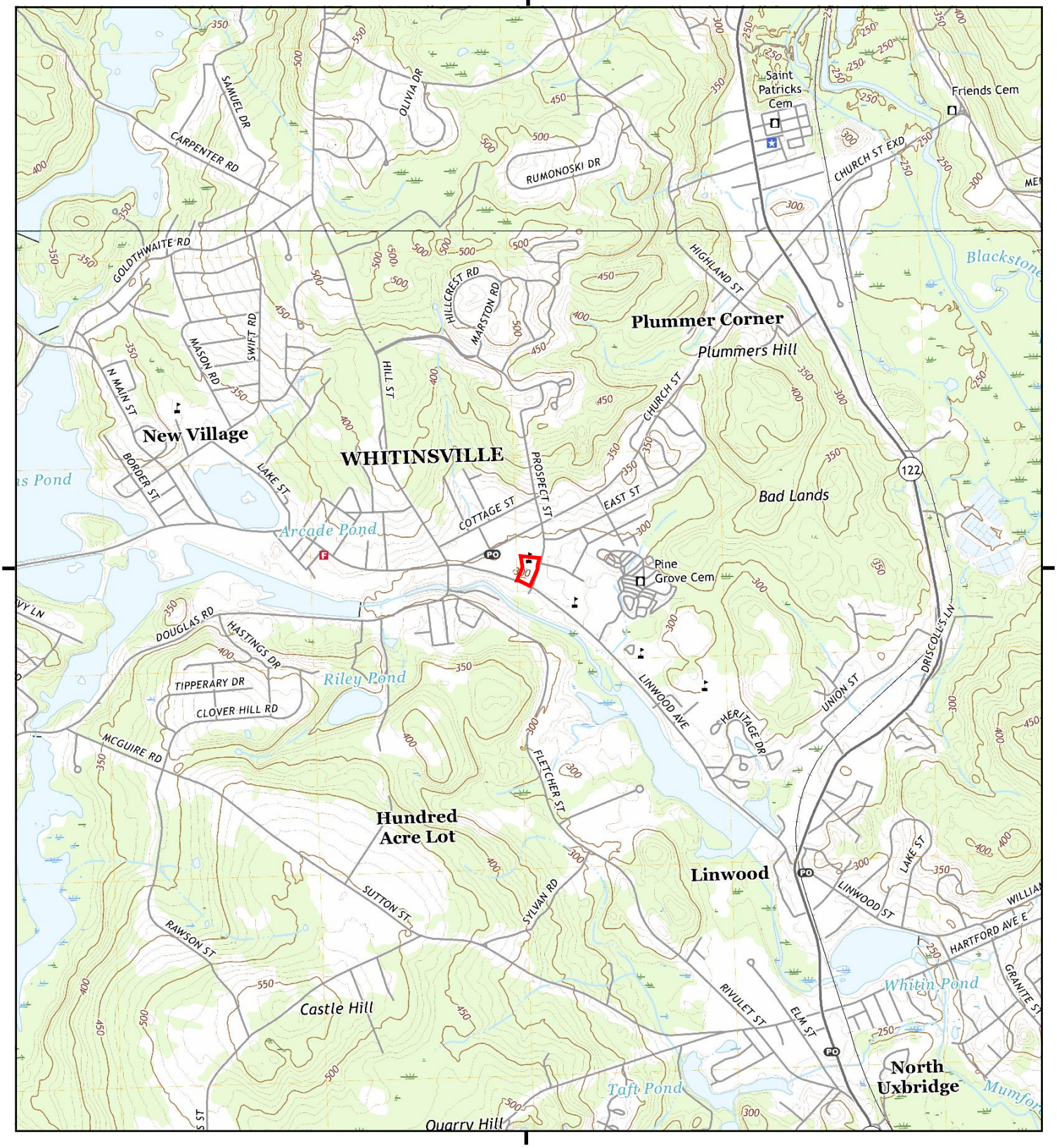

This report includes information from the following map sheet(s).

0 Miles 0.25 0.5 1 1.5

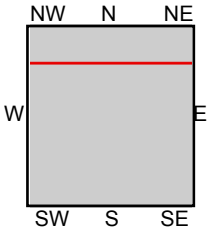

TP, Uxbridge, 2018, 7.5-minute
N, Grafton, 2018, 7.5-minute

SITE NAME: Northbridge School
ADDRESS: 44 Cross Street
Whitinsville, MA 01588
CLIENT: Langan Environmental Services

N

Historical Topo Map

2015

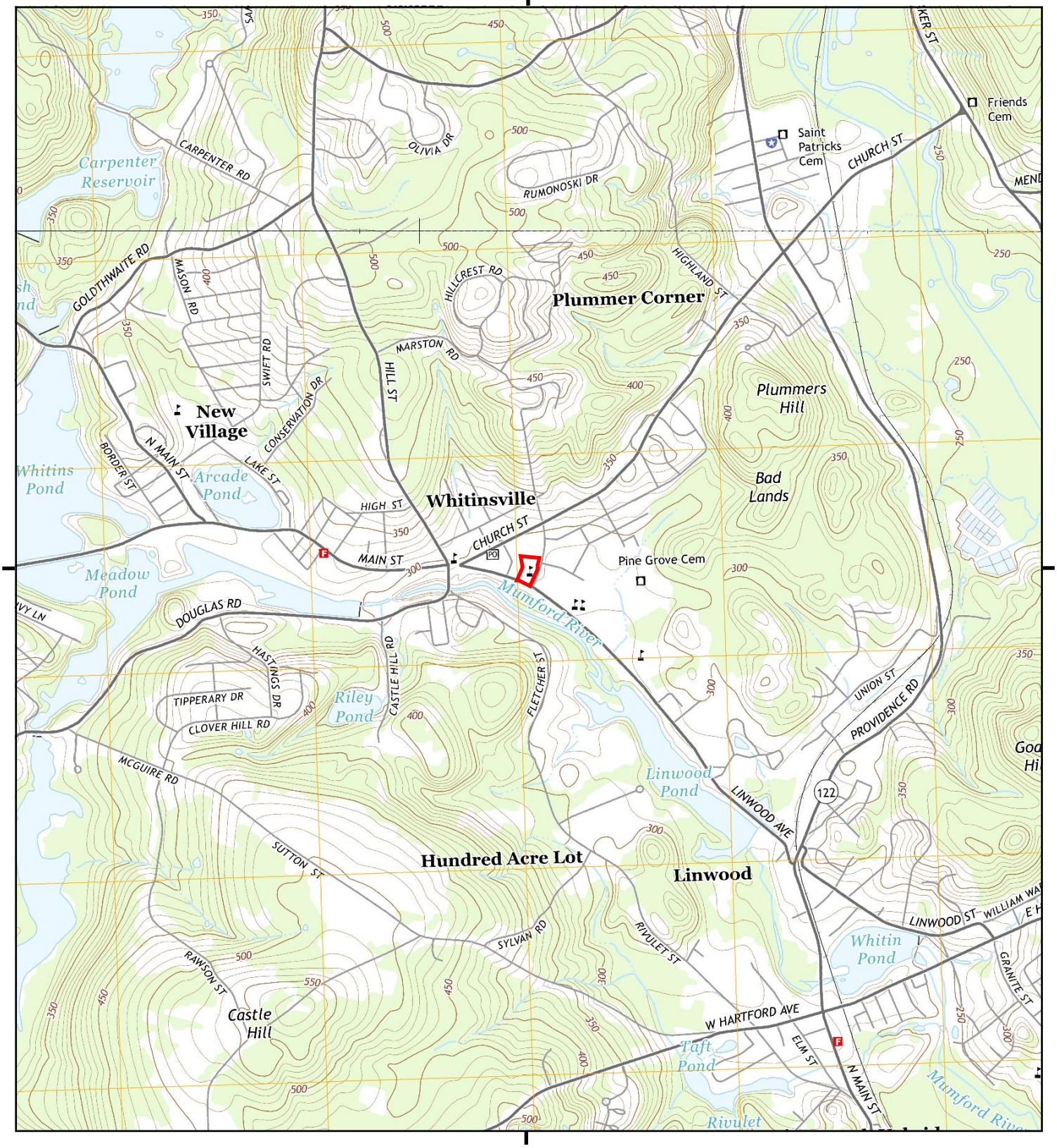

This report includes information from the following map sheet(s).

0 Miles 0.25 0.5 1 1.5

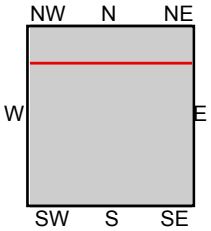

TP, Uxbridge, 2015, 7.5-minute
N, Grafton, 2015, 7.5-minute

SITE NAME: Northbridge School
ADDRESS: 44 Cross Street
Whitinsville, MA 01588
CLIENT: Langan Environmental Services

N

Historical Topo Map

2012

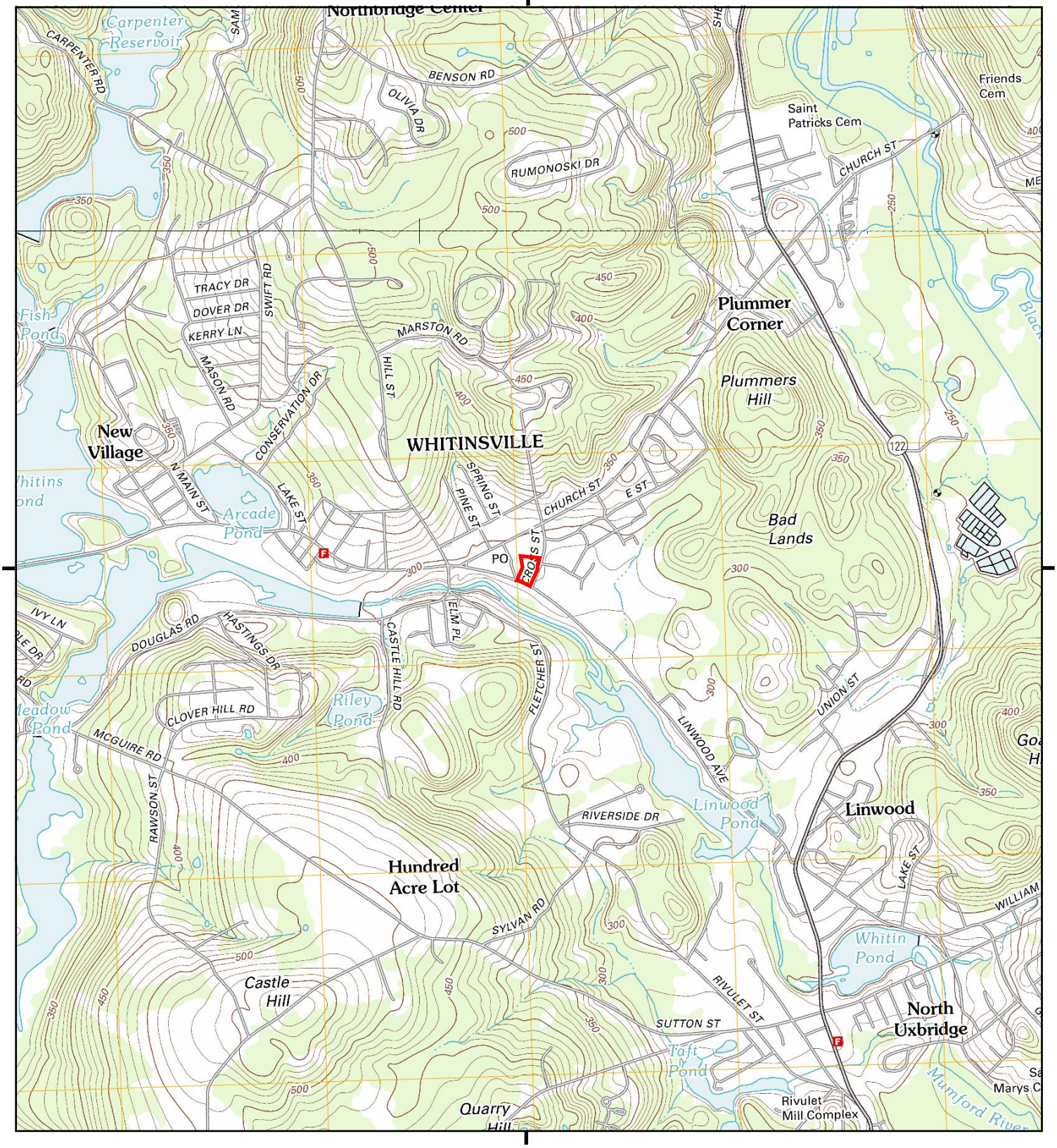

This report includes information from the following map sheet(s).

0 Miles 0.25 0.5 1 1.5

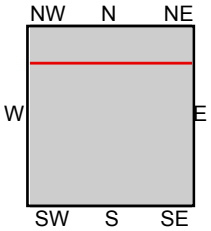

TP, Uxbridge, 2012, 7.5-minute
N, Grafton, 2012, 7.5-minute

SITE NAME: Northbridge School
ADDRESS: 44 Cross Street
Whitinsville, MA 01588
CLIENT: Langan Environmental Services

N

Historical Topo Map

1982

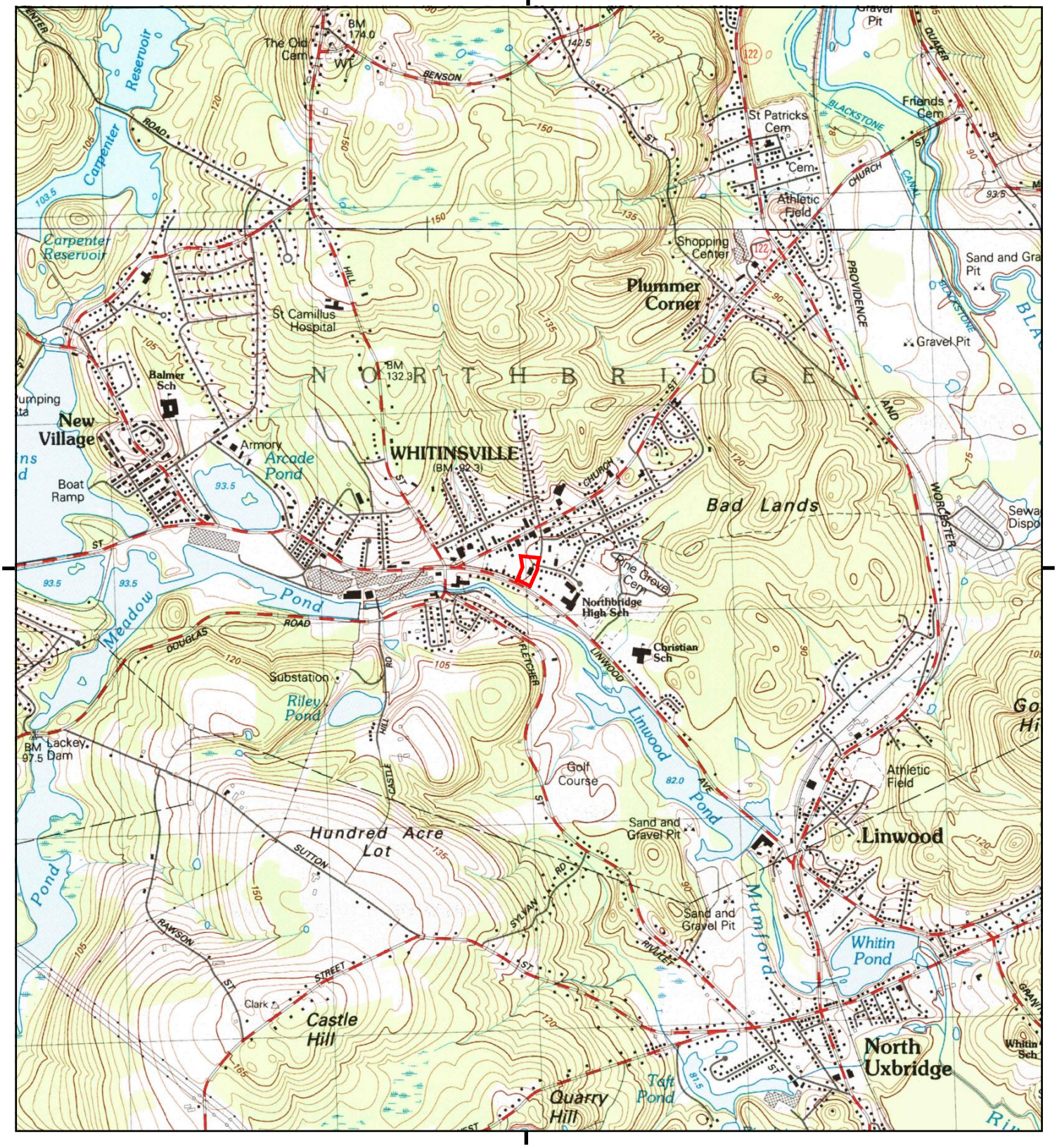

This report includes information from the following map sheet(s).

0 Miles 0.25 0.5 1 1.5

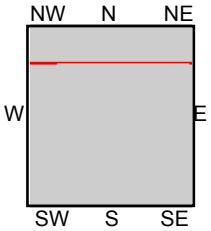

TP, Uxbridge, 1982, 7.5-minute
N, Milford, 1982, 7.5-minute

SITE NAME: Northbridge School
ADDRESS: 44 Cross Street
Whitinsville, MA 01588
CLIENT: Langan Environmental Services

N

Historical Topo Map

1979

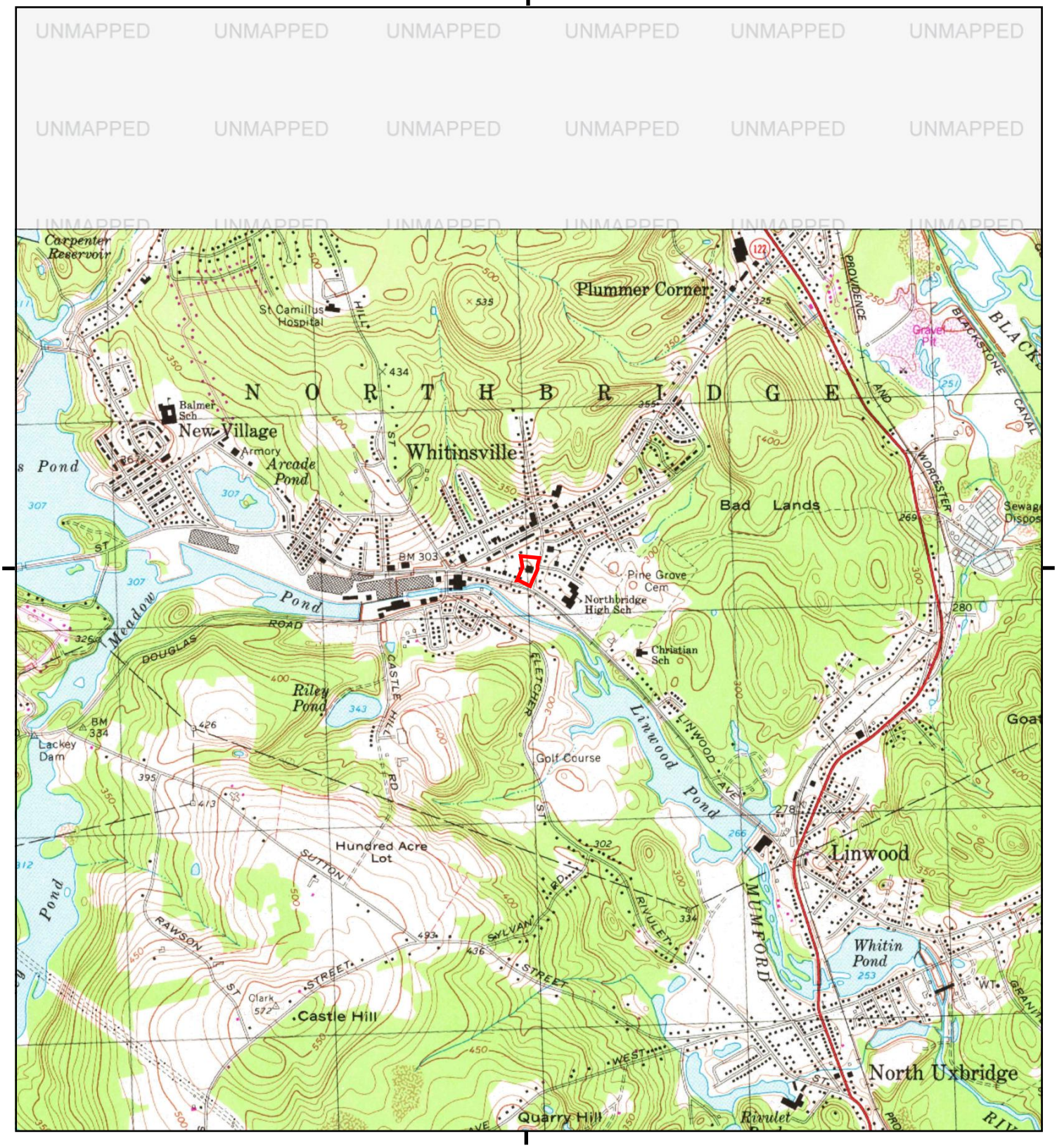

This report includes information from the following map sheet(s).

0 Miles 0.25 0.5 1 1.5

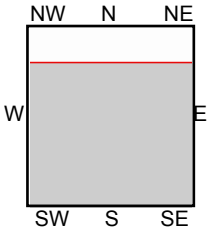

TP, Uxbridge, 1979, 7.5-minute

SITE NAME: Northbridge School
ADDRESS: 44 Cross Street
Whitinsville, MA 01588
CLIENT: Langan Environmental Services

N

Historical Topo Map

1969

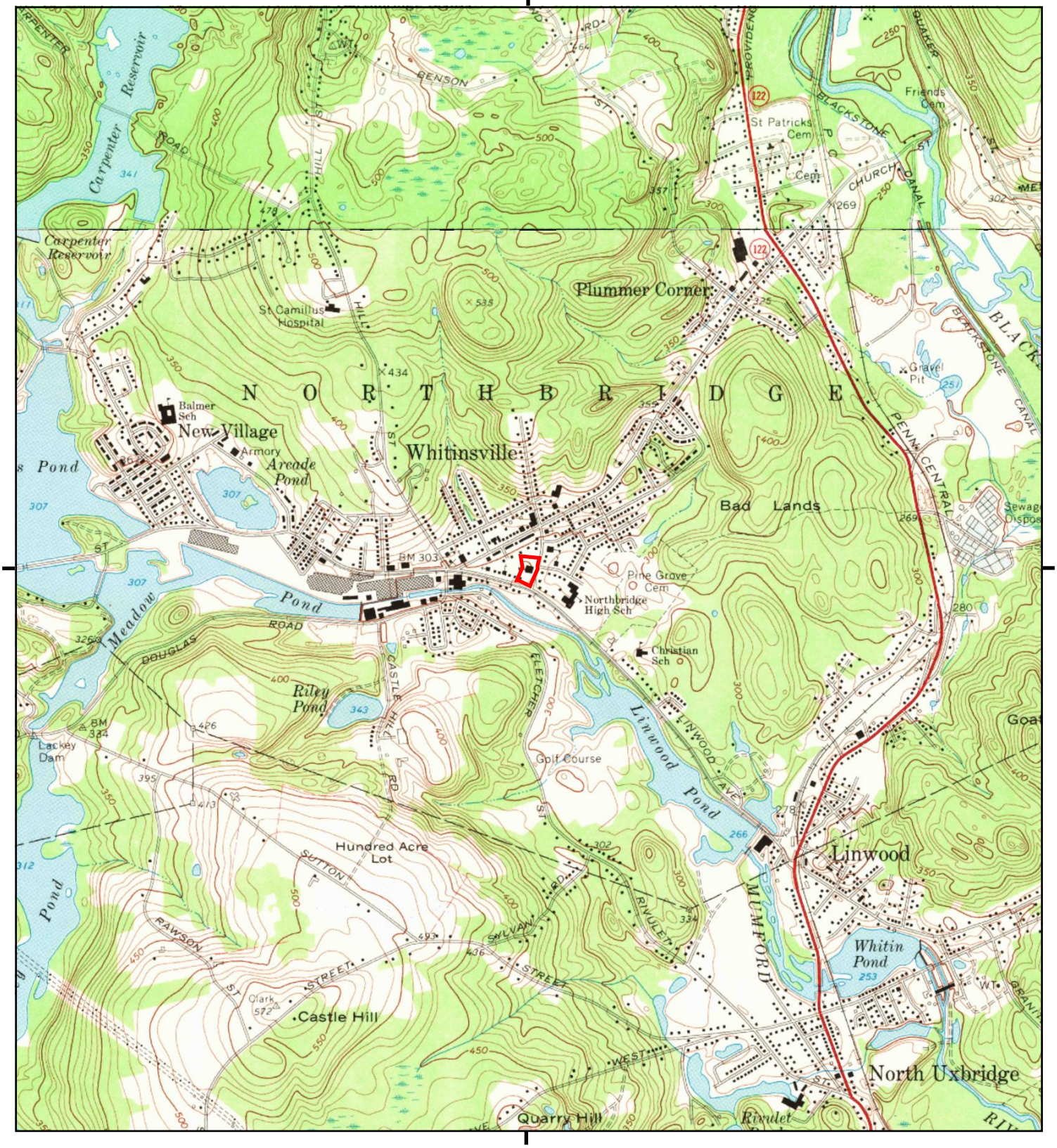

This report includes information from the following map sheet(s).

0 Miles 0.25 0.5 1 1.5

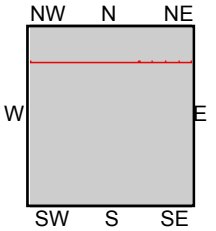

TP, Uxbridge, 1969, 7.5-minute
N, Grafton, 1969, 7.5-minute

SITE NAME: Northbridge School
ADDRESS: 44 Cross Street
Whitinsville, MA 01588
CLIENT: Langan Environmental Services

N

Historical Topo Map

1953

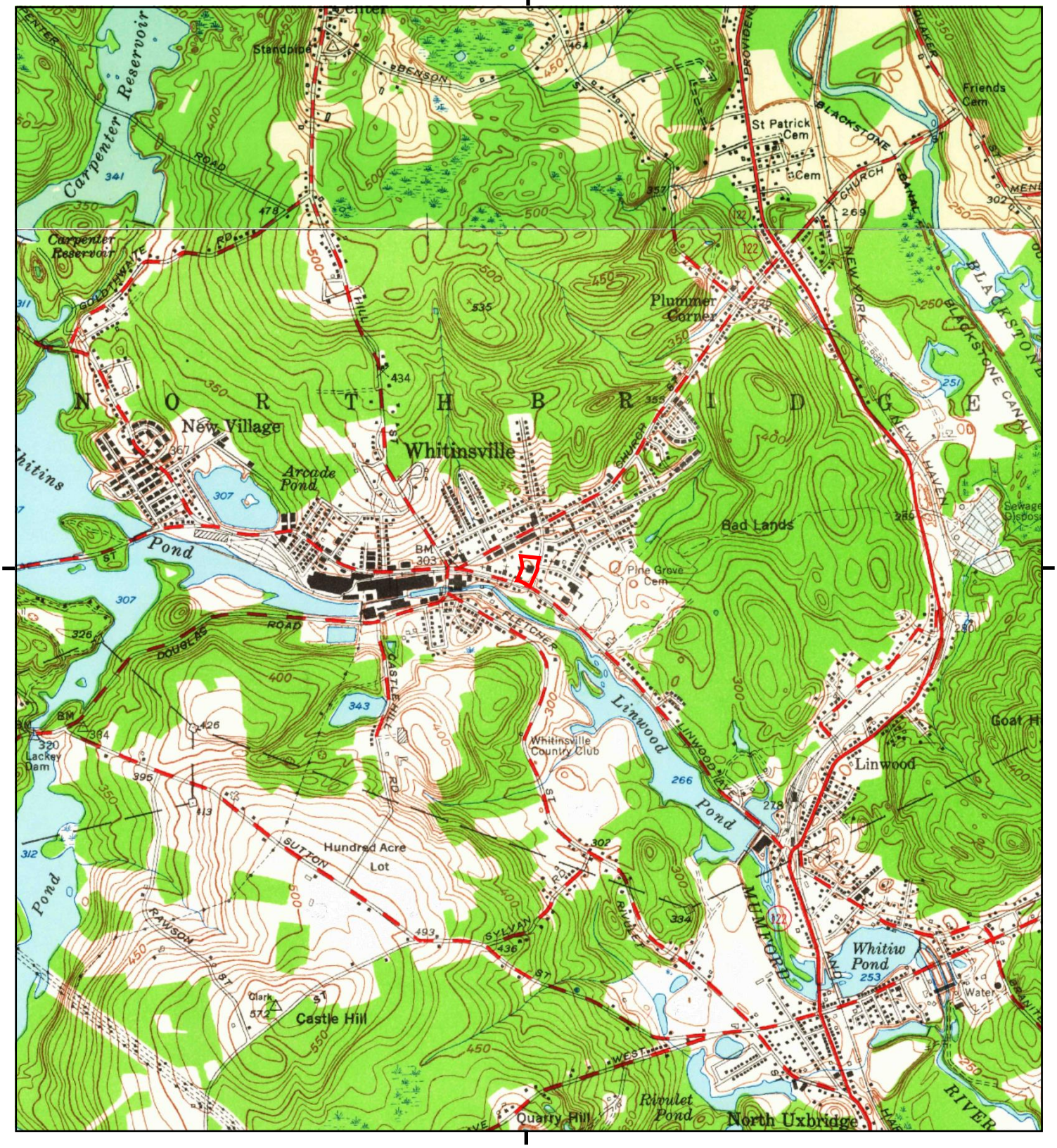

This report includes information from the following map sheet(s).

0 Miles 0.25 0.5 1 1.5

NW N NE
W E
SW S SE

TP, Uxbridge, 1953, 7.5-minute
N, Grafton, 1953, 7.5-minute

SITE NAME: Northbridge School
ADDRESS: 44 Cross Street
Whitinsville, MA 01588
CLIENT: Langan Environmental Services

N

Historical Topo Map

1944

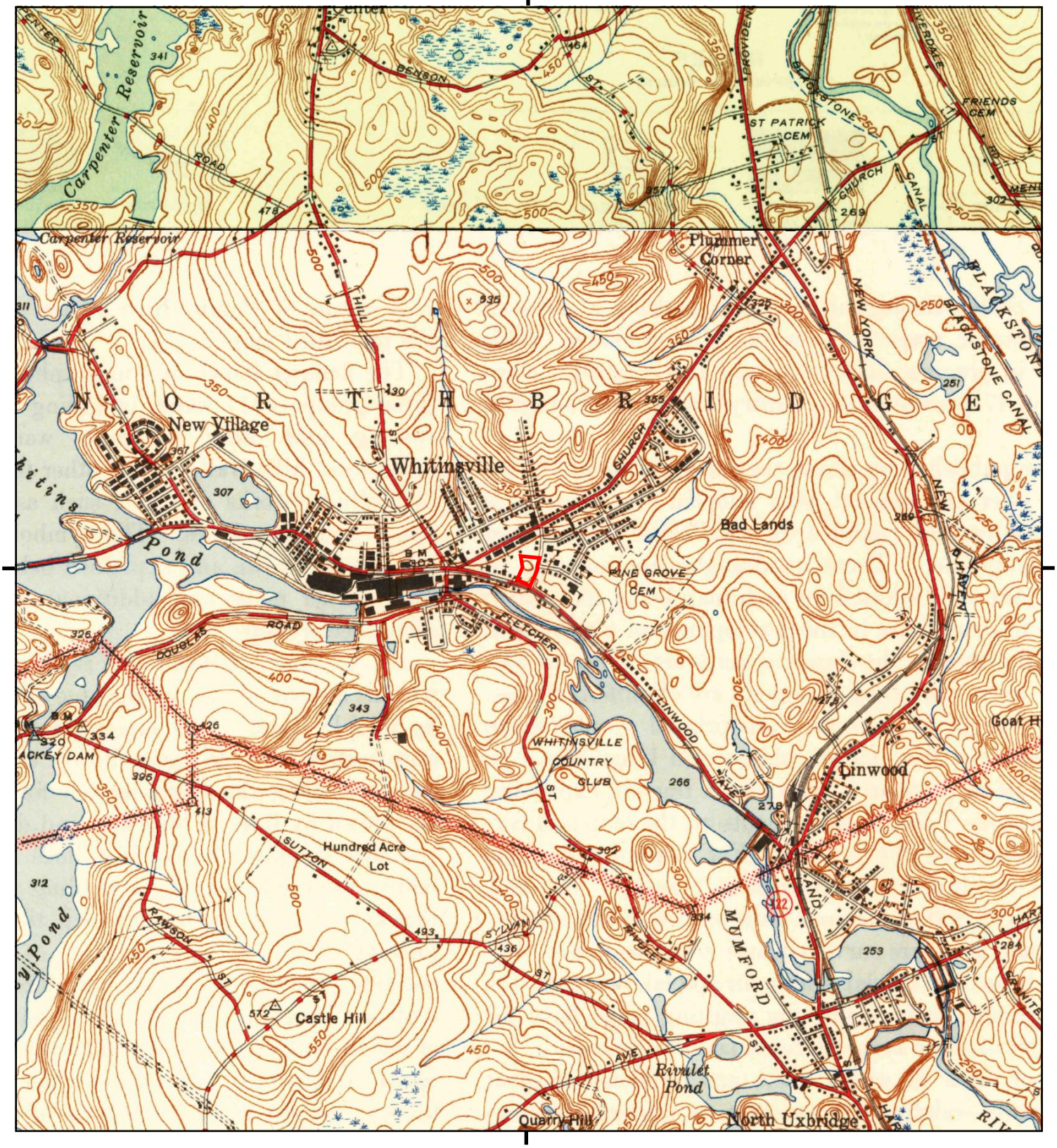

This report includes information from the following map sheet(s).

0 Miles 0.25 0.5 1 1.5

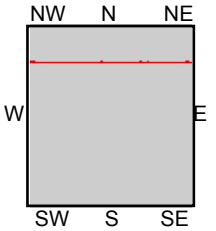

TP, Uxbridge, 1944, 7.5-minute
N, Grafton, 1944, 7.5-minute

SITE NAME: Northbridge School
ADDRESS: 44 Cross Street
Whitinsville, MA 01588
CLIENT: Langan Environmental Services

N

Historical Topo Map

1943

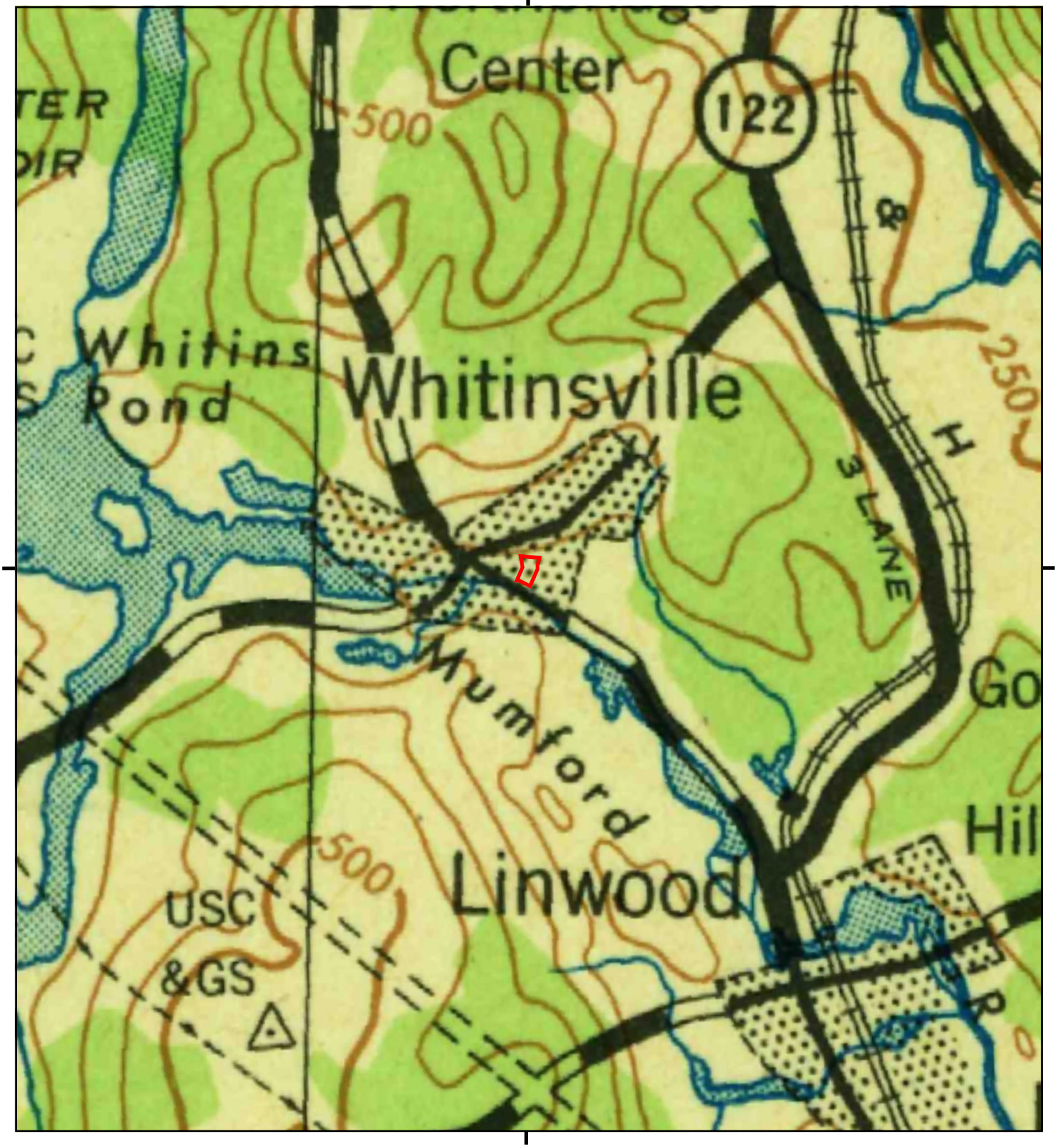

This report includes information from the following map sheet(s).

0 Miles 0.25 0.5 1 1.5

NW N NE
W E
SW S SE

TP, Quinsigamond, 1943, 30-minute

SITE NAME: Northbridge School
ADDRESS: 44 Cross Street
Whitinsville, MA 01588
CLIENT: Langan Environmental Services

N

Historical Topo Map

1919

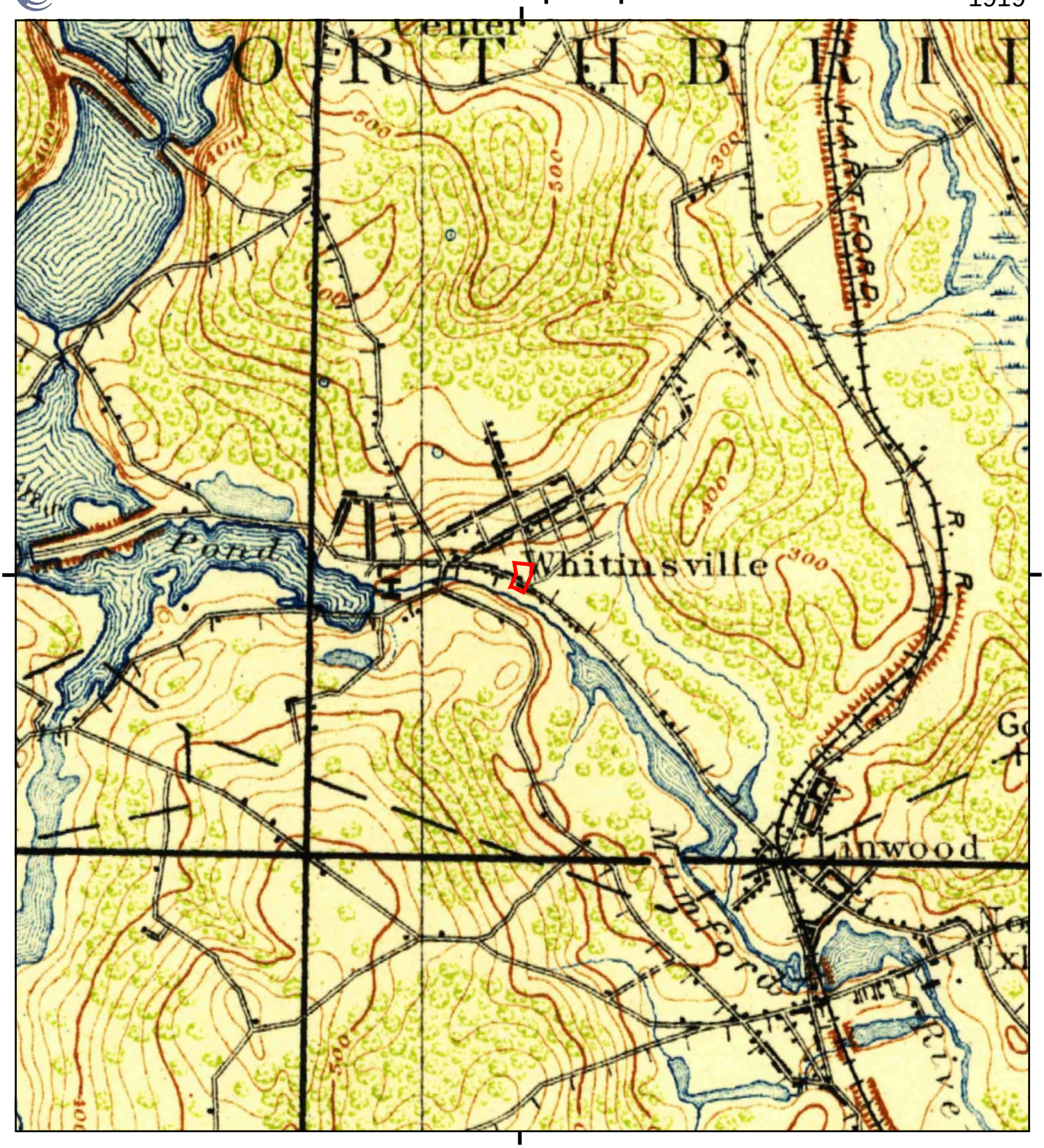

This report includes information from the following map sheet(s).

0 Miles 0.25 0.5 1 1.5

NW N NE
W E
SW S SE

TP, Blackstone, 1919, 15-minute

SITE NAME: Northbridge School
ADDRESS: 44 Cross Street
Whitinsville, MA 01588
CLIENT: Langan Environmental Services

N

Historical Topo Map

1918

This report includes information from the following map sheet(s).

0 Miles 0.25 0.5 1 1.5

NW N NE
W E
SW S SE

TP, BLACKSTONE, 1918, 15-minute

SITE NAME: Northbridge School
ADDRESS: 44 Cross Street
Whitinsville, MA 01588
CLIENT: Langan Environmental Services

N

Historical Topo Map

1908

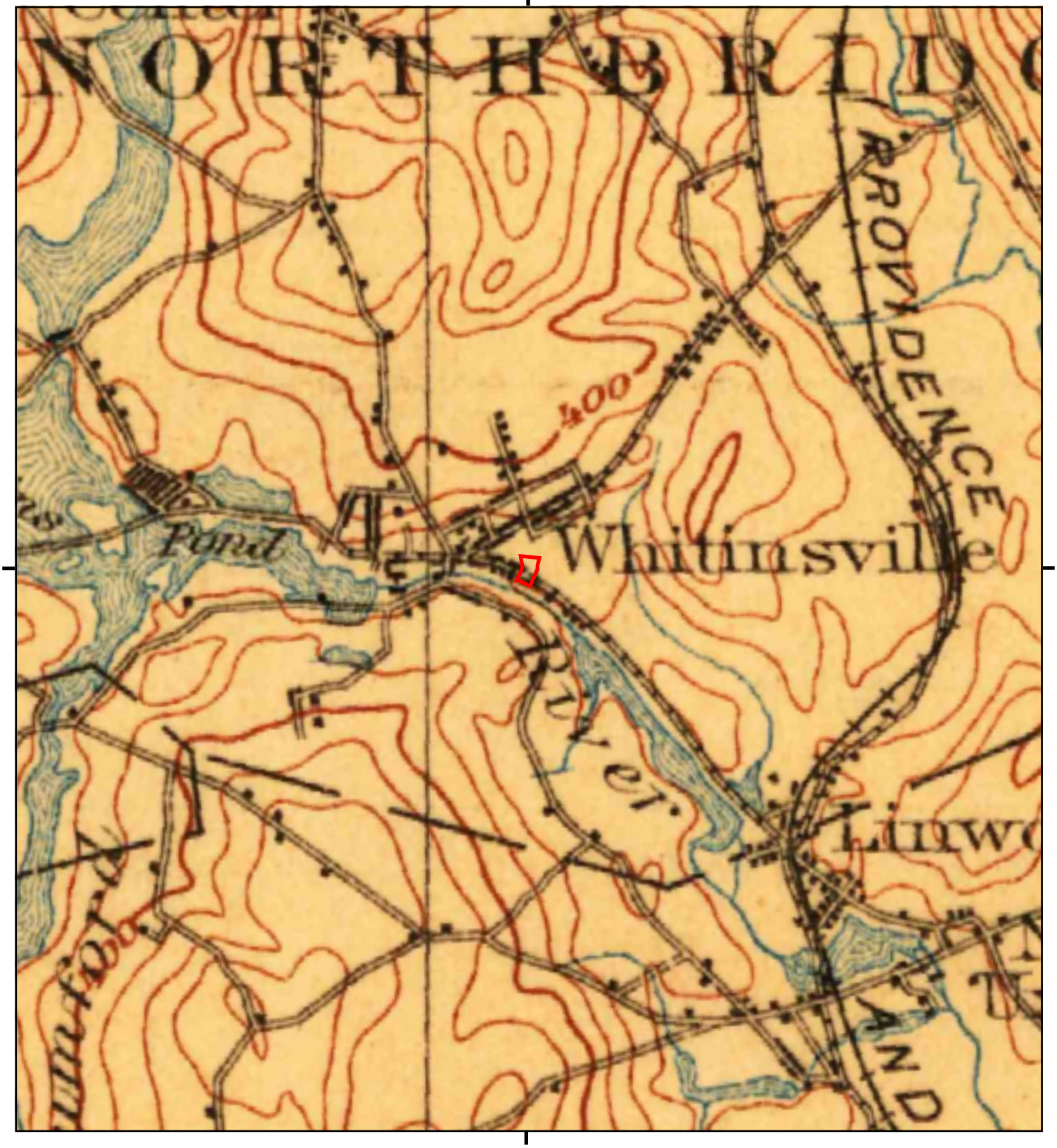

This report includes information from the following map sheet(s).

0 Miles 0.25 0.5 1 1.5

NW N NE
W E
SW S SE

TP, Quinsigamond, 1908, 30-minute

SITE NAME: Northbridge School
ADDRESS: 44 Cross Street
Whitinsville, MA 01588
CLIENT: Langan Environmental Services

N

Historical Topo Map

1900

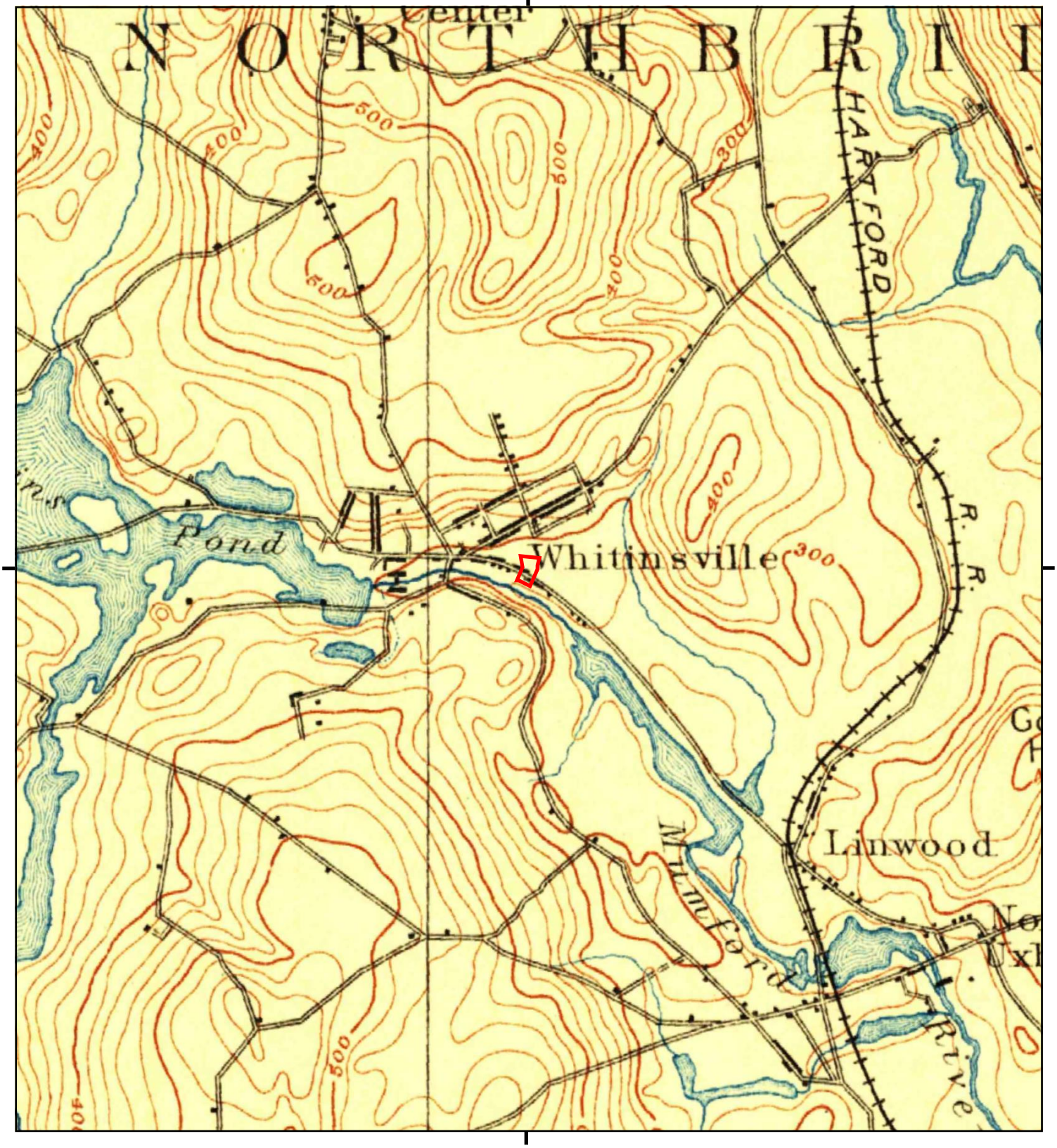

This report includes information from the following map sheet(s).

0 Miles 0.25 0.5 1 1.5

NW N NE
W E
SW S SE

TP, Blackstone, 1900, 15-minute

SITE NAME: Northbridge School
ADDRESS: 44 Cross Street
Whitinsville, MA 01588
CLIENT: Langan Environmental Services

N

Historical Topo Map

1893

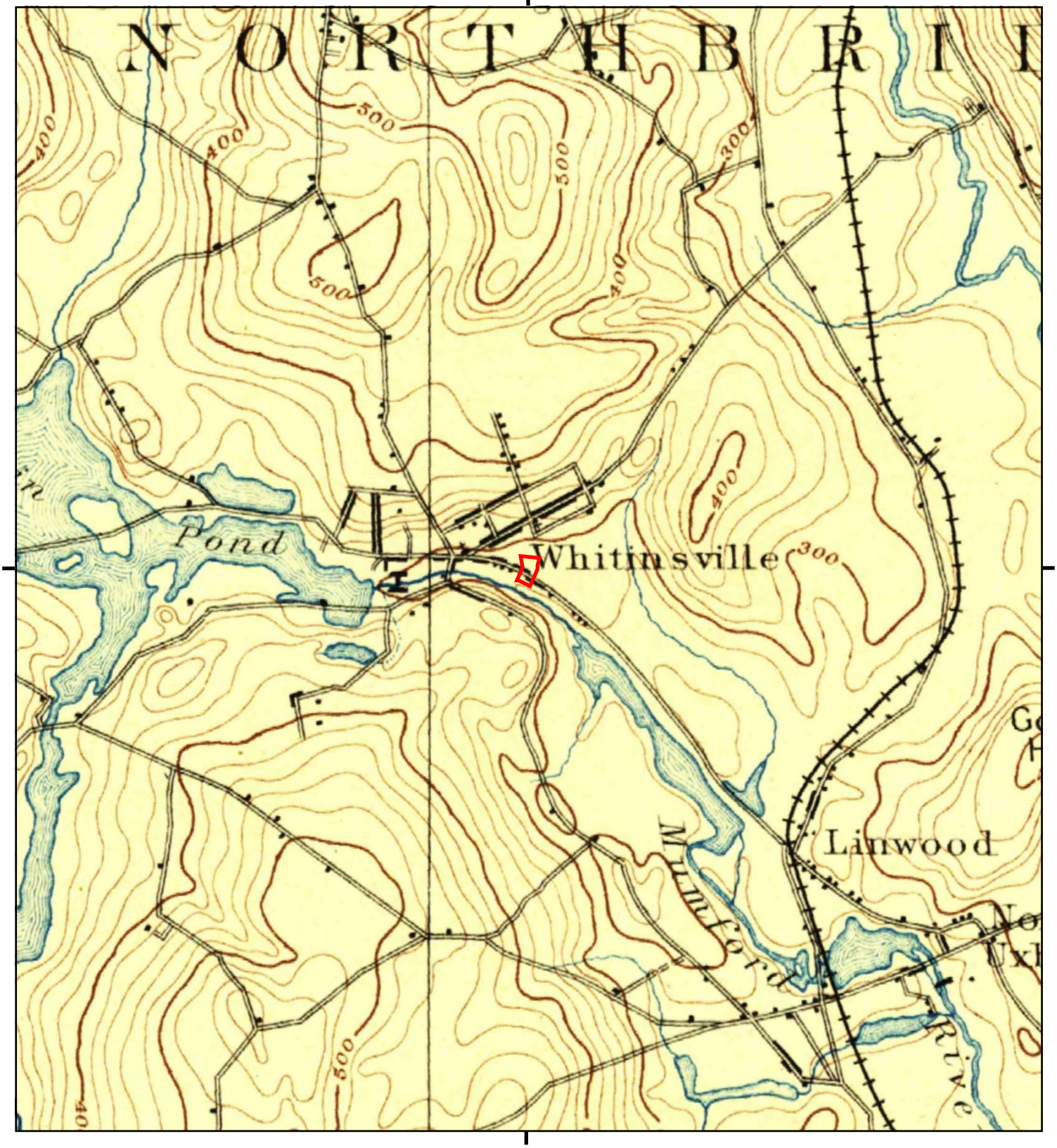

This report includes information from the following map sheet(s).

0 Miles 0.25 0.5 1 1.5

NW N NE
W E
SW S SE

TP, Blackstone, 1893, 15-minute

SITE NAME: Northbridge School
ADDRESS: 44 Cross Street
Whitinsville, MA 01588
CLIENT: Langan Environmental Services

N

Historical Topo Map

1889

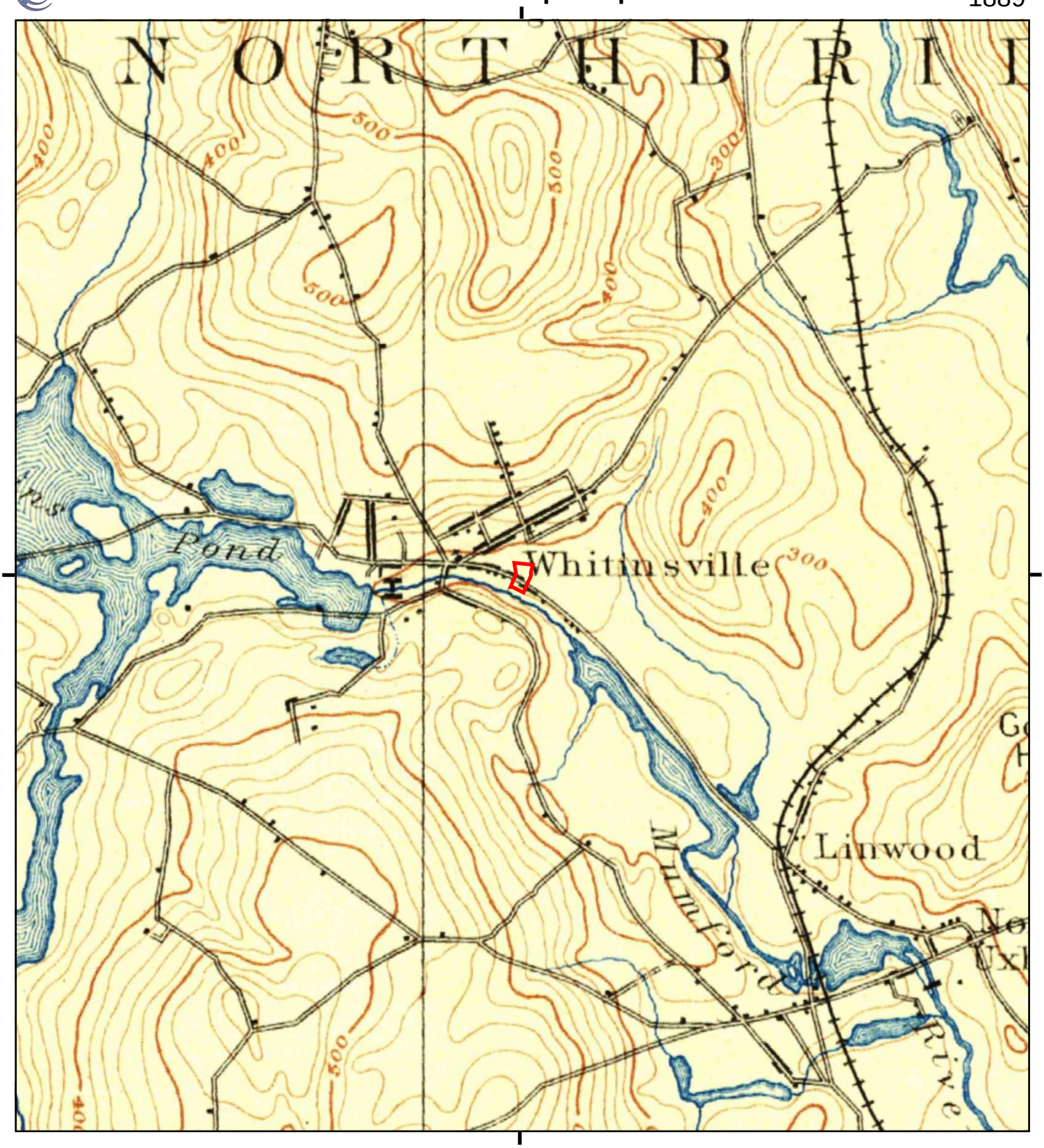

This report includes information from the following map sheet(s).

0 Miles 0.25 0.5 1 1.5

NW N NE
W E
SW S SE

TP, Blackstone, 1889, 15-minute

SITE NAME: Northbridge School
ADDRESS: 44 Cross Street
Whitinsville, MA 01588
CLIENT: Langan Environmental Services

N

APPENDIX E

City Directory Abstract

Northbridge School
44 Cross Street
Whitinsville, MA 01588

Inquiry Number: 7130609.5
October 21, 2022

The EDR-City Directory Image Report

Environmental Data Resources Inc

6 Armstrong Road
Shelton, CT 06484
800.352.0050
www.edrnet.com

TABLE OF CONTENTS

SECTION

Executive Summary

Findings

City Directory Images

Thank you for your business.
Please contact EDR at 1-800-352-0050
with any questions or comments.

Disclaimer - Copyright and Trademark Notice

This Report contains certain information obtained from a variety of public and other sources reasonably available to Environmental Data Resources, Inc. It cannot be concluded from this Report that coverage information for the target and surrounding properties does not exist from other sources. **NO WARRANTY EXPRESSED OR IMPLIED, IS MADE WHATSOEVER IN CONNECTION WITH THIS REPORT. ENVIRONMENTAL DATA RESOURCES, INC. SPECIFICALLY DISCLAIMS THE MAKING OF ANY SUCH WARRANTIES, INCLUDING WITHOUT LIMITATION, MERCHANTABILITY OR FITNESS FOR A PARTICULAR USE OR PURPOSE. ALL RISK IS ASSUMED BY THE USER. IN NO EVENT SHALL ENVIRONMENTAL DATA RESOURCES, INC. BE LIABLE TO ANYONE, WHETHER ARISING OUT OF ERRORS OR OMISSIONS, NEGLIGENCE, ACCIDENT OR ANY OTHER CAUSE, FOR ANY LOSS OR DAMAGE, INCLUDING, WITHOUT LIMITATION, SPECIAL, INCIDENTAL, CONSEQUENTIAL, OR EXEMPLARY DAMAGES. ANY LIABILITY ON THE PART OF ENVIRONMENTAL DATA RESOURCES, INC. IS STRICTLY LIMITED TO A REFUND OF THE AMOUNT PAID FOR THIS REPORT.** Purchaser accepts this Report "AS IS". Any analyses, estimates, ratings, environmental risk levels or risk codes provided in this Report are provided for illustrative purposes only, and are not intended to provide, nor should they be interpreted as providing any facts regarding, or prediction orforecast of, any environmental risk for any property. Only a Phase I Environmental Site Assessment performed by an environmental professional can provide information regarding the environmental risk for any property. Additionally, the information provided in this Report is not to be construed as legal advice.

Copyright 2020 by Environmental Data Resources, Inc. All rights reserved. Reproduction in any media or format, in whole or in part, of any report or map of Environmental Data Resources, Inc. or its affiliates is prohibited without prior written permission.

EDR and its logos (including Sanborn and Sanborn Map) are trademarks of Environmental Data Resources, Inc. or its affiliates. All other trademarks used herein are the property of their respective owners.

EXECUTIVE SUMMARY

DESCRIPTION

Environmental Data Resources, Inc.'s (EDR) City Directory Report is a screening tool designed to assist environmental professionals in evaluating potential liability on a target property resulting from past activities. EDR's City Directory Report includes a search of available city directory data at 5 year intervals.

RECORD SOURCES

EDR's Digital Archive combines historical directory listings from sources such as Cole Information and Dun & Bradstreet. These standard sources of property information complement and enhance each other to provide a more comprehensive report.

EDR is licensed to reproduce certain City Directory works by the copyright holders of those works. The purchaser of this EDR City Directory Report may include it in report(s) delivered to a customer. Reproduction of City Directories without permission of the publisher or licensed vendor may be a violation of copyright.

Data by infoUSA®

Copyright©2008
All Rights Reserved

RESEARCH SUMMARY

The following research sources were consulted in the preparation of this report. A check mark indicates where information was identified in the source and provided in this report.

Year	Target Street	Cross Street	Source
2014	☑	☑	EDR Digital Archive
2010	☑	☑	EDR Digital Archive
2005	☑	☑	EDR Digital Archive
2000	☑	☑	EDR Digital Archive
1995	☑	☑	EDR Digital Archive
1992	☑	☑	EDR Digital Archive
1989	☑	☑	Cole Criss-Cross Directory
1984	☑	☑	Cole Criss-Cross Directory
1975	☑	☑	Cole Criss-Cross Directory
1970	☑	☑	Cole Criss-Cross Directory

FINDINGS

TARGET PROPERTY STREET

44 Cross Street
Whitinsville, MA 01588

Year	*CD Image*	*Source*
CROSS ST		
2014	pg A6	EDR Digital Archive
2010	pg A13	EDR Digital Archive
2005	pg A21	EDR Digital Archive
2000	pg A29	EDR Digital Archive
1995	pg A35	EDR Digital Archive
1992	pg A42	EDR Digital Archive
1989	pg A48	Cole Criss-Cross Directory
1984	pg A51	Cole Criss-Cross Directory
1975	pg A54	Cole Criss-Cross Directory
1970	pg A58	Cole Criss-Cross Directory

FINDINGS

CROSS STREETS

Year	*CD Image*	*Source*

CHURCH ST

2014	pg. A2	EDR Digital Archive
2010	pg. A9	EDR Digital Archive
2005	pg. A16	EDR Digital Archive
2000	pg. A24	EDR Digital Archive
1995	pg. A32	EDR Digital Archive
1992	pg. A38	EDR Digital Archive
1989	pg. A46	Cole Criss-Cross Directory
1989	pg. A47	Cole Criss-Cross Directory
1984	pg. A50	Cole Criss-Cross Directory
1975	pg. A53	Cole Criss-Cross Directory
1970	pg. A56	Cole Criss-Cross Directory
1970	pg. A57	Cole Criss-Cross Directory

LINWOOD AVE

2014	pg. A7	EDR Digital Archive
2010	pg. A14	EDR Digital Archive
2005	pg. A22	EDR Digital Archive
2000	pg. A30	EDR Digital Archive
1995	pg. A36	EDR Digital Archive
1992	pg. A43	EDR Digital Archive
1989	pg. A49	Cole Criss-Cross Directory
1984	pg. A52	Cole Criss-Cross Directory
1975	pg. A55	Cole Criss-Cross Directory
1970	pg. A59	Cole Criss-Cross Directory

City Directory Images

Target Street	Cross Street	Source
-	✓	EDR Digital Archive

CHURCH ST 2014

5	VALLEY MUSIC SCHOOL INC
8	GUYETTE, JOHN J
14	JUNDANIAN, DAVID A
16	ATSMA, ANDREW
19	OCCUPANT UNKNOWN,
22	OCCUPANT UNKNOWN,
30	LEBLANC, ERICA
31	SHERWOOD, BETHANY
40	CONLIN, KIM
49	STERLING ASSOCIATES
	UNIBANK FOR SAVINGS
54	D L CUTTERS BARBR
70	KACHAGIAN, GREGORY
72	DOMINOS PIZZA
	TAMMY WEAVER
75	AYLWARD, JOHN
76	CAREPROVIDERS VISITING NURSE AGENCY
78	ROSE, THOMAS V
83	PETER B PLUMB CPA
	PLUMB, PETER
	SCHOTANUS DESIGN
85	MANTS, ROBERT
86	BAKER THOMAS J ATTY
	BAKER, THOMAS J
	PENDERGAST JOHN ATTY
87	PEGS DINER
95	WALKER JACK
98	ELLENBOGEN HERSHEL DMD
	OCCUPANT UNKNOWN,
	WHITIN YOUR SMILE
100	CABECCIRAS, KIMBERLY
	HEYWOOD, H
	TSIMOGIANNIS, THOMAS
102	ATHANAS, JAY J
	HAAGSMA INSURANCE
103	BODYWORK & FOOTCARE
110	BLACKSTONE VALLEY CHAMBER OF COMMERC
	BRIDALS BY ROCHELLE
	PETALS FINE FLORALS & GIFTS
	TOWN & COUNTRY BUILDERS
	WORCESTER TELEGRAM & GAZETTE
112	HARRINGTON, MOLLY
113	MCCRORY, ASA
116	LAWRENCE, THERESA
117	SPARETIME RECREATION
141	OCCUPANT UNKNOWN,
145	CORRIVEAU, SHERYL E
151	OCCUPANT UNKNOWN,
157	OCCUPANT UNKNOWN,
159	ARCADE PACKAGE

Target Street	Cross Street	Source
-	✓	EDR Digital Archive

CHURCH ST 2014 (Cont'd)

159	CARR, EDWARD W
161	BOISSEAU, KEITH A
	HATFIELD, CHARLES T
164	SANDERSON, JOSHUA
	WRAY, COLLEEN
165	WELCOMING LANTERN THE
168	RUSKOS PICTURE FRAMING
169	KELL, RICHARD H
171	KELL, HOWARD F
180	BILODEAU, ROBERT P
182	ADAMS, BERRY
	HUCHOWSKI, CORRENE M
184	BARA, JOSEPH
185	COMMONWEALTH OF MASSACHUSETTS
	KYOTO
	MASSACHUSETTS COMMONWEALTH OF DEPT O
	THE HAIR STUDIO
186	FARRELL, MARC
188	TAYLOR, MELISSA
190	LEHOUILLIER, DAVID R
192	GILLETT, FRANK J
202	OCCUPANT UNKNOWN,
208	SHENIAN, KENNETH G
210	EDWARDS, JOSEPH A
212	CICCONE, THOMAS F
218	HIGHLANDS FARMS
221	MATEER, PAUL S
223	POISANT, JOHN E
225	OCCUPANT UNKNOWN,
235	OCCUPANT UNKNOWN,
239	GRAY, JILL
	RESTALL, GARY F
	RUGGLES, TABITHA A
240	ACE GLASS & LIGHTING CO
	PIONEER GLASS & WINDOW TREATMENTS
241	PETERSON, MARK A
245	HALL, MARK B
	HEWETT, MICHAEL V
247	TANYINKE, ISAAC
248	OCCUPANT UNKNOWN,
249	OCCUPANT UNKNOWN,
258	HENNEMAN, DAWN
	LAVERTUE, BIANCA
	LEVESQUE, LYSHIA
	RILEY, TRACY
	TURNER, DANA C
260	HECK, NANCY D
	LAVOIE, SHAUNN S
	OCCUPANT UNKNOWN,
263	CULLEN, SHAWNA

Target Street	Cross Street	Source
-	✓	EDR Digital Archive

CHURCH ST 2014 (Cont'd)

263	GRANDE, SUSAN
266	JANOVSKY, LEE
	LASSAS, ELAINE
	MAIETTA, BETH
	OCCUPANT UNKNOWN,
	YOUNG, MAXIMILLIAN
268	DUVAL, STEVEN
	MICHON, ROSA
	OCCUPANT UNKNOWN,
	RODO, SARAH
	RONDEAU, RODNEY
	WOOD, RYAN J
270	BELLACQUA, AMANDA L
	OCCUPANT UNKNOWN,
272	PATEL, BIPINKUMAR
277	ADVANCE AUTO PARTS
	HENDRICKS AUTOMOBILE BODY CO INC
	OCCUPANT UNKNOWN,
315	ARMENIAN APOSTOLIC CHURCH
346	TURNER, GERALD B
348	GARLETT, KRISTEN E
356	OCCUPANT UNKNOWN,
374	BOURQUE, JOHN G
376	OCCUPANT UNKNOWN,
384	TIMMONS, ROBERT M
390	LIBERTY, J
392	GARABEDIAN, JULIA
402	CONLIN, PATRICK T
404	CHASE, CHARLES
405	BOGOLEA, BENJAMIN
406	LETENDRE, PAUL
414	FAIR, JENNIFER L
415	DEBIGARE, NANCY I
416	BLISS, TIMOTHY A
420	PETRELLI, JOSHUA J
422	SNOW, SAMANTHA
425	LITMAN, BURTON J
	MINUTOLO, RACHEL A
	SALGADO, NIA
434	ARCHAMBAULT, BRIAN R
	ASSELIN, MARK R
	BEAUPRE, MAUREEN D
	BERTUZZI, GINO
	BRUNNER, ASHLEY M
	COTE, LISA N
	DEGABRIELE, CHRIS P
	DUQUETTE, HENRY J
	JOHNSON, SEAN
	LABERGE, ERIN
	MORRIS, ROBERT R

Target Street	Cross Street	Source
-	✓	EDR Digital Archive

CHURCH ST 2014 (Cont'd)

434	NKANGU, ROMANUS A
	OKEEFE, ROBERT P
	OMARA, JOHN E
	ROULEAU, JOHN
	SHERRY, KRISTI
437	KALOUSDIN, SEBOUH
461	OCCUPANT UNKNOWN,
471	OCCUPANT UNKNOWN,
473	OCCUPANT UNKNOWN,
475	MINUTOLO, THOMAS J
477	DERKOSROFIAN, DIRAN
480	BUMA FUNERAL HOMES INC
	BUMASARGEANT FUNERAL HOME
482	BUMA, JAMES R
483	OCCUPANT UNKNOWN,
484	DEGABRIELE, ROSE
508	DAIGLE, DANIEL N
	PAPAZIAN, ROSEMARY A
512	DEMERS, JAMIE
	HAVALOTTI, HEATHER E
	HUBBARD, W
	KEATIN, CHRIS
	TANCRELL, GENE
	VALK, VERONICA

Target Street	Cross Street	Source
✓	-	EDR Digital Archive

CROSS ST 2014

1	OCCUPANT UNKNOWN,
10	BLACKSTONE VALLEY AUTOMOBILE SCHOOL
11	CADRIN, JAMES P
12	EYE ASSOCIATES
	NORTHBRIDGE EYE ASSOCIATES
	PIALTOS JAMES OPTMTRST
25	PLEASANT STREET CHURCH
33	ZEYL, DEREK M
35	FLOYD, DAWN
43	OOSTERMAN, JOSEPH M
51	BARRON, JAMES P

Target Street	Cross Street	Source
-	✓	EDR Digital Archive

LINWOOD AVE 2014

10	BOUTIETTE, LEO N
	DALPE, DAVID F
	ELLIS, MARIA
	HUESTIS, MELODY L
24	HUFF, TONYA
	MORIN, RANDALL F
26	OCCUPANT UNKNOWN,
32	WAUGH, T L
33	GROVER, ROBIN
	TRINITY EPISCOPAL CHURCH
42	DAIGLE, ANDREA
44	INGLIS, NICK G
49	HAVEN SUNSHINE
	OCCUPANT UNKNOWN,
52	LEBLANC, MARC
54	FOLEY, JOHN W
61	NORTHEBRIDGE AFTER SCHOOL PROGRAM
	UNITED METHODIST CHURCH
66	BEGNOCHE, HOLLY L
	BRIAND, ROBERT A
	LARIVEE, JEFFREY B
	PETTENGILL, LINDA
	ROBERTSON, HOLLY L
71	EWERS MICHELE REV
	EWERS, CHARLES G
72	OCCUPANT UNKNOWN,
74	YEAMAN, TRACIE
76	KOOPMAN, RANDALL J
77	OCCUPANT UNKNOWN,
82	LATOUR, DENIS
86	CANCELLI, FLORENCE T
87	TOWN OF NORTHBRIDGE
88	LATOUR, BRIAN D
92	ELLS, JONATHAN G
94	MCNEILL, CHARLES J
98	R E N SALES & SERVICE
110	CROTHERS TIRE CO
	CROTHERS TIRE COMPANY & AUTOMOBILE R
111	CLASON, RICHARD
121	SHEPHERD, GOOD
128	FARIDI, AHEMD
131	MADAIO, PAUL B
132	METIVIER, ROGER E
135	BOUVIER, ERIN
137	BAKER, LAURA M
142	SCOTT, JAMES B
144	LAFLEUR, WILLIAM J
145	MATHON, KEITH C
147	PERKINS, WILLIAM S
158	BRIAND, JOHN J

Target Street	Cross Street	Source
-	✓	EDR Digital Archive

LINWOOD AVE 2014 (Cont'd)

159	BJORK, ERIC
241	PINE GROVE CEMETERY ASSN
255	GIACOBBI, BRIAN R
269	OCCUPANT UNKNOWN,
279	WHITINSVILLE CHRISTIAN SCHOOL
293	SLATTERY, WILLIAM S
295	DEIANA, JEFFREY F
305	DEIANA, JEFFREY W
315	CREIGHTON, KEVIN T
323	LAVALLEE, JOHN E
335	HEERDE, LINDSEY
343	PIPER, DAVID W
351	CODNER, STEVE S
361	PRAIRIE, PHILIP A
369	HALACY, PAUL T
379	STEFANCYK, PAUL R
393	AUGER, RICHARD E
403	HEALY, GWENDOLYN M
413	BILODEAU, MARY J
427	TOWN OF NORTHBRIDGE
447	CRANDALL, JAMES M
461	OCCUPANT UNKNOWN,

Target Street	Cross Street	Source
-	✓	EDR Digital Archive

CHURCH ST 2010

5	VALLEY MUSIC SCHOOL INC
8	GUYETTE, JOHN J
14	JUNDANIAN, DAVID A
16	ATSMA, ANDREW
17	WHITINSVILLE SOCIAL LIBRARY
19	OCCUPANT UNKNOWN,
22	OCCUPANT UNKNOWN,
24	POTASKI, LORETTA M
30	LEBLANC, ERICA
31	SHERWOOD, BETHANY
39	ST PETERS PARISH
40	CONLIN, KIM
44	US POST OFFICE
49	STERLING ASSOCIATES
	UFS BANCORP
	UNIBANK FOR SAVINGS
54	D L CUTTERS
56	SUBWAY
60	TASHJIAN SIMSARIAN & WICKSTROM
70	CRAIG MAXIM LMHC
	KACHAGIAN GREGORY
	KACHAGIAN, GREGORY
	MAXIM, CRAIG
72	DOMINOS PIZZA
74	FEDRICK, CLAIRE B
75	AYLWARD, JOHN
76	BLACKSTONE VALLEY BUSINESS CTR
	DAILY BREAD BAKERY CAFE
	EAGLE PRINT WORKS
	ERA KEY REALTY SVC
	FCP INC
	JOHNSON CAROLE J MD
	OCCASIONALLY YOURS
78	ROSE, THOMAS V
81	STUART, DONALD G
82	MORSE, C
83	PLUMB PETER CPA
	PLUMB, PETER
	REXFORD JOHN C
84	3RD GENERATION
85	MANTS, ROBERT
86	BAKER THOMAS J
	BAKER, THOMAS J
	JOHN W PENDERGAST LAW OFFICE
87	PEGS DINER
89	SALON 89
94	TOP DOG GROOMING
95	CANE INC
	WALKER, JACK
96	FAMILY KARATE CTR

Target Street	Cross Street	Source
-	✓	EDR Digital Archive

CHURCH ST 2010 (Cont'd)

98	OCCUPANT UNKNOWN,
	WHITIN YOUR SMILE
100	GAGNON, JOHN
	OTCO INC
102	FAMILY ORTHODONTICS
	HAAGSMA INSURANCE
	OCCUPANT UNKNOWN,
110	BLACKSTONE CHAMBER OF COMMERCE
	TOWN & COUNTRY BUILDERS
	VALLEY INSURANCE PARTNERS
	WORCESTER TELEGRAM & GAZETTE
113	ESPOSITO, PETER J
116	OCCUPANT UNKNOWN,
	SPORTS MINDED
117	D & G
120	AUBUCHON HARDWARE
138	HARRYS FAMOUS PIZZA INC
141	FRIENDLYS ICE CREAM SHOP
145	OCCUPANT UNKNOWN,
151	TIMOTHY, D C
157	CARR, EDWARD W
159	BROOKS, BARBARA E
161	HATFIELD, CHARLES T
165	WELCOMING LANTERN
166	STAR FLEET AUDIO
169	KELL, DAVID
171	KELL, HOWARD F
174	PARKER INS & FINANCIAL SVC
	ROBERT A PARKER INSURANCE
180	BILODEAU, PAIGE
184	OCCUPANT UNKNOWN,
185	ARCADE PACKAGE
	FISHER AUTO PARTS
	HAIR STUDIO
	HARRYS FAMOUS PIZZA
	SOCIAL SERVICES DEPT
186	LEHOUILLIER, DAVID R
194	A L PRIME ENERGY
	TRINITY AUTO BROKERS
200	KENNEDY, EWARD W
202	LIBERTY TAX SVC
206	CHICKS BARBER SHOP
208	SHENIAN, KENNETH G
216	AMERIPRISE FINANCIAL
	ROBERT KNAPIK LAW OFFICE
	S B MORTGAGE GROUP INC
221	MATEER, PAUL S
225	OCCUPANT UNKNOWN,
230	CARQUEST AUTO PARTS
235	OCCUPANT UNKNOWN,

Target Street	Cross Street	Source
-	✓	EDR Digital Archive

CHURCH ST 2010 (Cont'd)

239	SOLO, MEGAN I
	TROIANO, WILLIAM B
240	ACE GLASS & LIGHTING CO
241	MANION, LOUANN A
243	OCCUPANT UNKNOWN,
245	HEWETT, MICHAEL V
247	ROBY, RANDY D
249	OCCUPANT UNKNOWN,
258	FOOTE, CHARLES N
	STALLINGS, SHANNON J
260	HECK, NANCY D
	LAVOIE, SHAUNN S
	OCCUPANT UNKNOWN,
263	COURTEMANCHE, ALBERT N
266	KURTYKA, JENNIFER
	OCCUPANT UNKNOWN,
	TURGEON, RAYMOND P
268	ELDRIDGE, DONNA
	OCCUPANT UNKNOWN,
270	OCCUPANT UNKNOWN,
272	OCCUPANT UNKNOWN,
277	ADVANCE AUTO PARTS
	OCCUPANT UNKNOWN,
278	J & S MOTORS INC
315	ARMENIAN APOSTOLIC CHURCH
338	PRIMARY CARE PHYSICIANS
346	TURNER, GERALD B
348	REJ, JOSEPH W
356	DOWNING, KENNETH B
376	WALSH, FLORA E
382	GOODRICH, S
	LABRIE, MICHAEL J
384	CULLEN, THOMAS A
390	TURGEON, PATRICIA M
392	CREATIVE EXPRESSIONS HAIR DSGN
	GARABEDIAN, JULIA
402	CONLIN, PATRICK T
404	FITZGERALD, CHRISTINA D
405	OCCUPANT UNKNOWN,
406	LETENDRE, PAUL
408	BRADFORD, WILLIAM
	BROWN, JAMES K
414	OCCUPANT UNKNOWN,
415	DEBIGARE, NANCY I
416	OCCUPANT UNKNOWN,
420	GIAMPIETRO, ROBERT
422	OCCUPANT UNKNOWN,
425	NEWCOMB, DAVID A
434	ARCHAMBAULT, BRIAN R
	BEAUPRE, MAUREEN D

Target Street	Cross Street	Source
-	✓	EDR Digital Archive

CHURCH ST 2010 (Cont'd)

434	BELL, ELIOT H
	CASEY, SHERRY
	COTE, LISA N
	HOLMAN, SCOTT
	LESPERANCE, GEORGE J
	OMARA, STEPHEN P
	POWERS, DEBRA A
	SHERRY, CHRISTY
	WILLSEY, TAMMY
437	KALOUSDIAN, SEBOUH
461	DERKOSROFIAN, DIRAN M
471	YOUNGSMA, NAOMI L
473	OCCUPANT UNKNOWN,
475	SEROPYAN, SUSAN
477	DERKOSROFIAN, LEVON M
480	BUMA FUNERAL HOME INC
482	BUMA, JAMES R
483	OCCUPANT UNKNOWN,
485	HOEY, JAMES F
490	ANDONIAN, PETER
508	STEWART, MATTHEW T
512	BARNICLE, BRIAN R
	DEMERS, JAMIE
	TANCRELL, GENE
	TRUE, JOY L

Target Street	Cross Street	Source
✓	-	EDR Digital Archive

CROSS ST 2010

10	BLACKSTONE VALLEY AUTO SCHOOL
11	CADRIN, JAMES P
	LEWIS, CAROLYN
	MASTERSON, ANDRE
	PATTERSON, KEITH
12	EYE ASSOCIATES
14	ELITE COIFFURES
17	LINTURE, DARLENE S
	MASTORS, JOHN R
20	BURROWS, ROBERT A
23	COLLINS, KATHY
	WHITE, BRYAN
25	CHURCH PLEASANT ST CR
	PLEASANT STREET CHURCH
	STEPPING STONE PRE SCHOOL
	YOUTH PASTORS OFFICE
29	ZHINDON, EDGAR
33	OCCUPANT UNKNOWN,
35	BOUCHER, CLAUDIA
	MONTALVO, JOSE
43	OOSTERMAN, JOSEPH M
51	BARRON, JAMES P

Target Street	Cross Street	Source
-	✓	EDR Digital Archive

LINWOOD AVE 2010

10	BARSZCZ, CYNTHIA J
	ELLIS, M
	LAVALLEE, HOPE
24	MORIN, RANDALL F
26	BARTLETT, CHRISTOPHER
30	DOWNING, MICHAEL S
32	WAUGH, T L
33	OCCUPANT UNKNOWN,
	TRINITY EPISCOPAL CHURCH
	YOU INC EFE GED PROGRAM
44	INGLIS, TRACY L
49	OCCUPANT UNKNOWN,
	SUNSHINE HAVEN
54	FOLEY, JOHN W
66	BRIAND, ROBERT A
71	EWERS, MICHELE M
72	OUWINGA, NANCY J
74	HAHN, CHRISTOPHER D
76	KOOPMAN, RANDALL J
77	BAKER, RICHARD S
79	OCCUPANT UNKNOWN,
82	LATOUR, DENIS
84	SMITH, MELISSA S
86	CANCELLI, FLORENCE T
87	NORTHBRIDGE ELEMENTARY
	NORTHBRIDGE SCHOOL DISTRICT
88	LATOUR, DENIS P
92	ELLS, JONATHAN G
94	MCNEILL, CHARLES J
98	REN SALES & SVC
110	CROTHERS TIRE CO & AUTO REPAIR
111	CLASON, RICHARD
121	MORSE, CHARLES C
122	MATHEWS, SHAWN L
131	HUNT, TIMOTHY
135	LAVALLEY, PATRICIA M
137	OCCUPANT UNKNOWN,
142	SCOTT, JAMES B
144	LAFLEUR, WILLIAM J
145	MATHON, HAROLD E
147	PERKINS, WILLIAM S
158	BRIAND, JOHN J
	TIME TRANS CO INC
159	BJORK, ERIC
171	NORTHBRIDGE MIDDLE SCHOOL
172	BRIAND, JANET A
241	PINE GROVE CEMETERY ASSN
255	GIACOBBI, BRIAN R
269	OCCUPANT UNKNOWN,
279	WHITINSVILLE CHRISTIAN SCHOOL

Target Street	Cross Street	Source
-	✓	EDR Digital Archive

LINWOOD AVE 2010 (Cont'd)

293	WARREN, GEORGE A
295	OCCUPANT UNKNOWN,
305	DEIANA ASSOCIATES
	OCCUPANT UNKNOWN,
315	CREIGHTON, KEVIN T
323	OCCUPANT UNKNOWN,
335	HEBERT, STEPHEN B
343	PIPER, DAVID W
351	CODNER, STEVE S
361	PRAIRIE, PHILIP A
369	HALACY, PAUL T
379	STEFANCYK, PAUL R
393	AUGER, RICHARD E
403	HEALY, GWENDOLYN M
413	BILODEAU, MARY J
427	NORTHBRIDGE SCHOOL LUNCH DIR
	NORTHBRIDGE SENIOR HIGH SCHOOL
461	ALTIERI, ROSEMARY A

Target Street	Cross Street	Source
-	✓	EDR Digital Archive

CHURCH ST 2005

8	GUYETTE, JOHN J
12	OSTROSKEY, EDWARD W
14	POE, KYLE
17	WHITINSVILLE SOCIAL LIBRARY
24	POTASKI, LORETTA M
25	VILLAGE CONGREGATIONAL CHURCH
28	MANYAK, ROSEMARY A
30	VANDERAKKER, MAYNARD S
31	SHERWOOD, R
34	CLOUETTE, DONNA
36	TANNER, GLENN R
38	MUMMENTHEY, RICHARD W
40	BALDWIN, ROBERT
44	WHITINSVILLE POST OFFICE
52	CRAIG, ROBERT D
54	DL CUTTERS INC
56	SUBWAY
57	OCCUPANT UNKNOWN,
58	BOULANGER, CHARLES P
66	DALY, WILLIAM M
69	OCCUPANT UNKNOWN,
70	KACHAGIAN, GREGORY
	STEVEN F SOTECK C L
	UNITED METHODIST CHURCH
	WHIRLEY INDUSTRIES
71	DEFOE, BRENDA R
	FIOR, JOHN
	KIDD, DELLI
	WAITE, ARTIE
72	DOMINOS PIZZA
	RUSSELL, JOHN W
74	FEDRICK, CLAIRE B
75	AYLWARD, JOHN
76	MICONI, MICHAEL
78	ROSE, THOMAS V
81	STUART, DONALD G
82	MORSE, C
83	WEBB CARRIE DR
	WEBB, CARRIE C
85	LEFEBVRE, VICTOR
86	BAKER THOMAS J LAW OFFICE
	PENDERGAST JOHN
	PENDERGAST, JOHN
	SHUGRRUE GRALD ATTORNEY AT LAW
	SHUGRUE & PENDERGAST
87	MARGARET GADNER
88	DRINKWATER, CARLA M
92	BROOKS, F
94	COPPER MIST AIRBRUSH TANNING
95	CANE INC

Target Street	Cross Street	Source
-	✓	EDR Digital Archive

CHURCH ST 2005 (Cont'd)

95	JACK WALKER REALTOR
	LINWOOD ASSOCS
	WALKER, JACK
96	CURVES FOR WOMEN
	NJIE, GIDEAN
98	BLACKSTONES BOOKS & GIFTS
	ELLENBOGEN HERSHEL
	OCCUPANT UNKNOWN,
	WHITIN YOUR SMILE
99	AATLANTIC FITNESS LLC
	BUSINESS SERVICES GROUP
	CONFIGURED PC INC
	INDEPENDENT FITNESS
100	DIONNE, ALICE T
	IDEAL CUSTOM HOMES LLC
	OTCO INC
101	HIT CATCHER
	HIT CATCHER INC
102	AUBUCHON HARDWARE
	GOLDEN THIMBLE THE
	HAAGSMA INSURANCE AGENCY
	OCCASIONALLY YOURS
	OCCUPANT UNKNOWN,
104	WARD, OWEN J
110	BLACKSTONE TRIBUNE
	BLACKSTONE VALLEY CHAMBER OF COMMERC
	GARY SANGINARIO ESQ
	GOLDEN THIMBLE
	JENSEN ASSOCIATES
	STONEBRIDGE PRESS
	TOWN & COUNTRY BUILDERS
	WORCESTER TELEGRAM & GAZETTE
112	STIENSTRA, CHRISTOPHER J
113	NIX, DOUGLAS P
116	FAMILY KARATE CENTER
	SPORTS MINDED PLUS
117	SPARETIME RECREATION
125	NORTHBRIDGE POOL & SUPPLY
145	SHUGRUE, EDWARD J
	WHITINSVILLE FAMILY DENTAL CENTER
151	CNOSSEN, TIMOTHY D
157	CARR, EDWARD W
159	ARCADE PACKAGE
	OCCUPANT UNKNOWN,
161	HATFIELD, CHARLES T
	LEWIS, JENNIFER J
164	LANGE, KENNETH J
165	WELCOMING LANTERN THE
168	OCCUPANT UNKNOWN,
	RUSKOS PICTURE FRAMING

Target Street	Cross Street	Source
-	✓	EDR Digital Archive

CHURCH ST 2005 (Cont'd)

171	OCCUPANT UNKNOWN,
174	PARKER INS AGENCY
175	CRYSTAL GAS CORP
178	CAT RAY INC
180	SONG, YAO L
184	STANTON, TRACEYANNE
185	BUTCHER BLOCK DELI & CTRNG INC
	BUTCHER BLOCK DELI AND CATERING INC
	S CENTRAL BLACKSTONE VLY
	ULTIMATE HAIR DESIGN INC
186	DIX, SABRINA
188	OCCUPANT UNKNOWN,
190	MILES, SCOTT B
191	GILCHRIST, SIMONE T
192	GILLETT, FRANK J
194	A L PRIME ENERGY
	ALEXS NAIL SALON
200	KENNEDY, EWARD W
202	ULTIMATE CREATIONS
206	CHICKS BARBER SHOP
208	SHENIAN, KENNETH G
212	CICCONE, THOMAS F
214	JESSING, CAROL M
216	BLACKSTONE VALLEY TITLE SERVICE LLC
	CORNERSTONE NATIONAL REALTY GROUP
	LAW OFFICES OF DANIEL J NIGRO
217	GRIGORIADIS, JOHN J
223	BODWELL, CURTIS
225	DENEAULT, AARON
229	HASKELL, JOANNA
230	BUMPER TO BUMPER AUTO PARTS
235	MACDONALD, MARY A
237	LOTUS GALLERY
239	DELANG, SCOTT W
	FAIRBANKS, LYNN
240	ACE GLASS & LIGHTING CO
241	CHURCH, STREET
243	LAFERRIERE, RICH
245	AVERY, ERIN M
	HEWETT, MICHAEL V
247	DESILLIER, A
249	KOZLOWSKI, K
250	RIVERA, J
258	BLOEM, DANA T
	CLARK, EDGAR
	FOOTE, CHUCK M
	STALLINGS, SHANNON J
260	CAPPIELLO, JOSEPH
	CONWAY, JEAN M
	HECK, NANCY D

Target Street	Cross Street	Source
-	✓	EDR Digital Archive

CHURCH ST 2005 (Cont'd)

263	BURDICK, AMY L
	COURTEMANCHE, ALBERT N
266	COMOLLI, FLANAGAN
	HEALEY, RENE R
	OCCUPANT UNKNOWN,
268	KNOWLES, SUZANNE
	MILLER, ROBERT A
	OCCUPANT UNKNOWN,
270	COMOLLI, FLANAGAN
	GREENE, RONALD J
	HALL, EDWARD
	MUNDELL, JENNIFER A
	OCCUPANT UNKNOWN,
276	VALLEE, RICHARD P
277	HENDRICKS AUTO BODY INC
	OCCUPANT UNKNOWN,
335	PRIMARY CARE PHYSICIANS
346	TURNER, JEANNE E
348	OCCUPANT UNKNOWN,
354	OCCUPANT UNKNOWN,
356	DOWNING, KENNETH B
374	BOURQUE, DANA R
376	WALSH, FLORA E
382	GOODRICH, S
384	REYNOLDS, CLEVE R
390	BARR, WARREN E
	MANDARINE LLC
392	CREATIVE EXPRESSIONS HAIR DESIGN
	CREATIVE EXPRESSIONS HAIR DESIGN INC
	GARABEDIAN, JULIA
404	FITZGERALD, CHRISTINA D
405	FISHER, SCOTT E
406	BIEL, JAMES C
	BOISVERT, PAMELA M
	PERRETTI, DOMINIC
408	OCCUPANT UNKNOWN,
414	BLISS, TIMOTHY A
415	DEBIGARE, NANCY I
416	OCCUPANT UNKNOWN,
420	TRUE, MARK K
422	MADDOCKS, SANDRA L
425	NEWCOMB, DAVID A
434	ARCHAMBAULT, ROBERT A
	BOISVERT, K
	BOMBARA, JULIE J
	CARPENTER, ROBERTA J
	CARTER, JERRY D
	CD CATCHER
	COMMONS, JENNIE
	DICILLO, KENNETH A

Target Street	Cross Street	Source
-	✓	EDR Digital Archive

CHURCH ST 2005 (Cont'd)

434	DUQUETTE, HENRY J
	FORGET, MICHAEL S
	FRIESWYK, THOMAS S
	GUILBERT, D
	HAZARD, SHAWN
	JOHNSON, JASON A
	PRENTISS, J
	ROY, DENISE
	STIRNSTRA, CHRIS
	WELLS, A
437	KALOUSDIAN, SEBOUH
471	YOUNGSMA, N
473	DERKOSROFIAN, DIRAN M
475	GORMAN, RICHARD D
477	DERKOSROFIAN, LEVON M
482	BUMA, JAMES R
483	OCCUPANT UNKNOWN,
485	OCCUPANT UNKNOWN,
490	ANDONIAN, PETER
508	PAPAZIAN, JONATHAN G
512	MITCHELL, CHRISTINE K
	TALBOT, CHRISTINE K

Target Street	Cross Street	Source
✓	-	EDR Digital Archive

CROSS ST 2005

10	BLACKSTONE VALLEY AUTO SCHOOL
	YAYLAIAN, JAMEY
11	CADRIN, JAMES P
	PATTERSON, KEITH
12	NORTHBRIDGE EYE ASSOCIATES
14	ELITE COIFFURES
17	MASTORS, JOHN
20	PESQUEIRA, BEAU
	PESQUEIRA, EVELYN F
23	WESTERGAARD, CARLOS
25	PLEASANT ST CHRIST REFD CHR
29	VILLAR, JORGE W
31	DEPAULA, D
33	VIS, STEPHEN J
35	COLLINS, WAYNE G
43	OOSTERMAN, JOSEPH M
51	BARRON, JAMES P

Target Street	Cross Street	Source
-	✓	EDR Digital Archive

LINWOOD AVE 2005

10	ADAMS, THOMAS P
	DERTOROSSIAN, RAFAEL S
	KEVORKIAN, JENNIFER
	PERRAS, JACLYN T
24	MELLEN, ROBERT F
	STAPLES, ISAAC H
26	BOOKER, TAMMY L
30	DOWNING, MICHAEL S
32	LYMAN, TERRY L
	WAUGH, T L
33	SUTTON, CHARLES F
	TRINITY EPISCOPAL CHURCH
44	TRAVIS, BRUCE E
49	BARNATT, JASON B
	MARION E MIEDEMA
	MIEDENA MARION
	OCCUPANT UNKNOWN,
54	FOLEY, JOHN W
61	STEPPING STONE PRE SCHOOL
66	LARIVEE, JEFFREY B
71	CUSHING, DAN
72	BURGESS, G L
74	KOGUT, PETER
76	KOOPMAN, RANDALL J
77	BAKER, RICHARD S
82	LATOUR, DENIS
84	BALLOU, JOSEPH A
87	OFC OF CURRICULUM NORTHBRIDGE PUBLIC
	TOWNNORTHBRIDGE
88	LATOUR, DENIS P
92	MCNEILL, LISA M
94	MCNEILL, CHARLES J
100	REN SALES & SERVICE
110	CROTHERS TIRE CO & AUTO REPAIR
	CROTHERS TIRE CO INC
111	CLASON, RICHARD
117	PERKINS, WILLIAM S
121	MORSE, CHARLES C
122	MATHEWS, SHAWN L
128	SAFFERY, MARK
131	POLAND, A
132	METIVIER, ROGER E
134	DEHAAN MOTORS INC
135	OCCUPANT UNKNOWN,
137	OCCUPANT UNKNOWN,
138	FORTIER, LISA
141	GUTOWSKI, MYRTICE H
142	SCOTT, JAMES B
144	BALDWIN, LEONARD
145	MATHON, HAROLD E

Target Street	Cross Street	Source
-	✓	EDR Digital Archive

LINWOOD AVE 2005 (Cont'd)

147	OCCUPANT UNKNOWN,
154	GREEN, RONALD P
157	CURRAN, JAMIE M
158	BRIAND, JOHN J
	TIME TRANS CO INC
159	BJORK, ERIC
166	MICHNA, MARK
167	PENDLETON, OLIVE R
171	GOOD SHEPHERD RECTORY
172	BRIAND, JOSEPH A
183	GOMEZ, JOSEPH P
193	BELANGER, PETER D
241	PINE GROVE CEMETERY ASSN
255	NISIL, RICHARD J
269	OCCUPANT UNKNOWN,
279	WHITINSVILLE CHRISTIAN SCHOOL
293	WARREN, GEORGE A
295	DRISCOLL, JOHN R
305	DEIANA ASSOCIATES
	OCCUPANT UNKNOWN,
315	CREIGHTON, KEVIN T
323	BOURQUE, JOHN G
335	HEBERT, STEPHEN B
343	PIPER, DAVID W
351	CODNER, STEVE S
361	PRAIRIE, PHILIP A
369	HALACY, PAUL T
379	STEFANCYK, PAUL R
393	AUGER, RICHARD E
403	HEALY, GWENDOLYN M
413	BILODEAU, FRANCIS D
447	ACE REPAIR FABRICATION
	CRANDALL, JAMES
461	ALTIERI, ROSEMARY A

Target Street	Cross Street	Source
-	✓	EDR Digital Archive

CHURCH ST 2000

5	VALLEY MUSIC SCHOOL INCORPORATED
12	OSTROSKEY, E
14	JUNDANIAN, DAVID
	POE, KYLE
16	DEMERS, NANCY
18	POUDRIER, NANCY
24	PICARD, LYNDA
25	VILLAGE CONGREGATIONAL CHURCH
26	OCCUPANT UNKNOWN,
28	MANYAK, R A
30	VANDERAKKER, MAYNARD S
31	PARKS-RAMAGE, DAVID
39	CARRICK INSURANCE AGENCY
	ST PETERS PARISH CENTER RECTORY
	ST PETERS PARISH CENTER RECTORY CCD OFFICE
40	MUMMENTHEY, RICHARD
44	UNITED STATES GOVERNMENT POSTAL SERVICE
49	UNIBANK FOR SAVINGS
	UNIBANK FOR SAVINGS LOAN DEPARTMENT
52	RAJOTTE, HOMER J
54	D L CUTTERS
	SOHIGIAN, LISA M
56	SUBWAY
57	BAJEMA ROBERT J MD
	BAJEMA, ROBERT J
60	MORSE ELIZABETH W ATTORNEY
	TASHJIAN SIMSARIAN & WICKSTROM
	TASHJIAN SIMSARIAN WICKSTROM ATTORNEYS
	WICKSTROM THOMAS J ATTORNEY
67	OCCUPANT UNKNOWN,
69	BELHUMEUR, EUGENE
70	AHARON NANCY DDS
	BAKERS DEPARTMENT STORE
	DUFFY WILLIAM P
	KACHAGIAN GREGORY ATTORNEY
	MACDONALD MICHAEL
	SOTECK STEVEN F C L
	THOMPSON, J M
	TOWNLINE
	WHIRLEY INDUSTRIES
71	GARABEDIAN BROTHERS
	ZUIDEMA, MICKEY
72	RUSSELL, JOHN
73	TAPROOT
75	LYNCH, BRIAN
81	BOULEY, ANGELIN
83	CASSIDY PHOTO STUDIOS
	WEBB CARRIE DR
84	ROGERS BAKERY
85	BALDWIN, CHERYL

Target Street	Cross Street	Source
-	✓	EDR Digital Archive

CHURCH ST 2000 (Cont'd)

86	BAKER, THOMAS J
	PENDERGAST JOHN W ATTORNEY
	SHUGRUE PENDERGAST
	SHUGRUE PENDERGAST ATTORNEYS
87	PEGS DINER
89	WALKER JACK REALTOR
92	PARE, STEVEN
94	PARE, SHARON
95	CENTRAL TEXTILE
	ROBERTS, RICHARD
96	CREATIVE EXPRESSIONS HAIR DESIGN
98	GENESIS
99	BUSINESS SERVICES GROUP
100	DIONNE, ALICE T
	MILLS, JANICE
102	AUBUCHON HARDWARE
	HAAGSMA INSURANCE AGENCY
	OCCASIONALLY YOURS
103	IRENES CHILDREN SHOP
104	GOLDEN THIMBLE THE
	WARD, OWEN J
109	FASHION NAILS
110	ADELSON GOLDEN & LORIA PC LWYRS
	BLACKSTONE VALLEY CHAMBER OF COMMERCE
	BLACKSTONE VALLEY TRIBUNE
	CANE INCORPORATED
	CASTLE TRADING INCORPORATED
	JENSEN ASSOCIATES
	SANGINARIO GARY LWYRS
	TOWN & COUNTRY BUILDERS
	WORCESTER TELEGRAM & GAZETTE
111	DEVENEY, JAMES
	NEW BOSTON SELECT STAFFING
	PAPAZIAN, DAVID
113	LAMBERT, COREY B
116	FAMILY KARATE CENTER
	SPORTS MINDED
117	SPARETIME RECREATION
118	OCCUPANT UNKNOWN,
123	BLUE MOON CAFE LLC
	GEORGES BEAUTY SALON
125	NORTHBRIDGE POOL & SUPPLY
133	BURNS, GREGORY A
136	TALK OF THE TOWN BEAUTY SALON
145	CNOSSEN MICHAEL W DMD
	SHUGRUE, EDWARD
	WHITINSVILLE FAMILY DENTAL CENTER
151	CENDROWSKI, JIM
152	CENDROWSKI, JOY D
157	CARR, CAROL A

Target Street	Cross Street	Source
-	✓	EDR Digital Archive

CHURCH ST 2000 (Cont'd)

159	ARCADE PACKAGE STORE
	LEWIS, E
161	HATFIELD, C
	HOGAN, PETER
	LEWIS, J J
163	MAGLENES SPECIAL GIFTS & ANTIQUES
164	OVIAN, MARY
165	WELCOMING LANTERN THE
167	CAROL LYNN DANCE STUDIO
	OCCUPANT UNKNOWN,
168	RUSKOS PICTURE FRAMING
169	OCCUPANT UNKNOWN,
171	OCCUPANT UNKNOWN,
174	PARKER, ROBERT A
175	RONS PLAZA CITGO
	SHAWS AUTOMOTIVE DIAGNOSTICS
176	OCCUPANT UNKNOWN,
178	TRADING POST THE
180	BEARDSLEY, DONNA M
181	CUMBERLAND FARMS FOOD STORES
182	FERREIRA, ARTHUR
185	CHRISTIE & THOMSON INCORPORATED
	MASS COMMMONWEALTH OF DEPARTMENT OF SOCIAL SERVICES
	MASS COMMONWEALTH OF SOCIAL SERVS DEPARTMENT
186	SCHNITZLEIN, LISA
188	OCCUPANT UNKNOWN,
191	GILCHRIST, JOHN
192	OCCUPANT UNKNOWN,
193	OCCUPANT UNKNOWN,
194	A L PRIME ENERGY
	WHITINSVILLE AUTO REPAIR
202	BOUFQUET, MICHAEL N
	DOLLAR VIDEO 2
206	CHICKS BARBER SHOP
208	OCCUPANT UNKNOWN,
210	EDWARDS, JOSEPH
212	CICCONE, THOMAS F
214	JESSING, DAVID A
	NIGRO DANIEL J ATTORNEY
216	OCCUPANT UNKNOWN,
221	MATEER, PAUL S
223	OCCUPANT UNKNOWN,
225	POISANT, JOANNE E
229	HASKELL, CAROLYN E
234	REAGAN, MICHAEL
235	MACDONALD, MARY A
237	LOTUS GALLERY
239	CLARK, CATHY A
	DELANG, SCOTT
	FRANKS, STEPHEN

Target Street	Cross Street	Source
-	✓	EDR Digital Archive

CHURCH ST 2000 (Cont'd)

240	ACE GLASS & LIGHTING COMPANY
241	OCCUPANT UNKNOWN,
243	OCCUPANT UNKNOWN,
245	HEWETT, MICHAEL
247	RICHARDSON, JESSICA R
248	OCCUPANT UNKNOWN,
249	PLANKEY, SUSAN L
250	COMOLLI, S
	RIVERA, J
256	OCCUPANT UNKNOWN,
258	CLARK, DONNA A
	SMITH, MARY I
	STALLINGS, SHANNON
260	ATTWOOD, GREGORY
	HECK, NANCY D
	NEGROTTI, DAVID
	RENNIE, MARY A
263	BILODEAU, RAYMOND E
	GEHERAN, MICHAEL J
	LACHAPELLE, K
	LAVALLEY, E
266	DENARO, CLIFF
	ROBINSON, NANCY
268	BLISS, TIM A
270	HALL, EDWARD W
	KISAMITAKIS, DINO
	SINKO, JOSEPH J
277	HENDRICKS AUTO BODY COMPANY INCORPORATED
	TECHNICAL APPRAISAL COMPANY
278	J & S MOTORS INCORPORATED
315	ARMENIAN APOSTOLIC CHURCH
338	BRADLEY PAUL J MD
	PRIMARY CARE PHYSICIANS INTERNAL MEDICINE
346	TURNER, GERALD B
348	OKULICZKI, RONALD
354	LEIFELD, EDWARD
356	DOWNING, KENNETH B
376	OCCUPANT UNKNOWN,
384	REYNOLDS, CLEVE R
390	MEIN, ROBERT G
392	ALTOONIAN, JULIA
	SHEAR ILLUSIONS
402	KELLY, WILLIAM
	WELDON, KEVIN D
404	FITZGERALD, JOHN
405	GUTWILLIG, ROY V
406	KURAS, MARK
408	WOODWARD, GEORGE F
414	WEIHN, R
415	GRIFFITHS, BARRY

Target Street	Cross Street	Source
-	✓	EDR Digital Archive

CHURCH ST 2000 (Cont'd)

420	COURTEMANCHE, ALBERT
425	LONG, L M
	MANN, C
	NEWCOMB, PEGGY
434	BOMBARA, JULIE J
	BOMBARA, R
	COMMONS, WILLIAM C
	DAMICO, DEANNA
	DUQUETTE, HENRY
	EATON, CAROL J
	FORGET, MICHAEL
	FRASER, J
	FRIESWYK, PETER
	LAGUE, L
	LYMAN, WILLIAM L
	MARTIN, BRYAN D
	PERKINS, JEANNE
	PERREAULT, JEAN M
	PIPER, KEVIN
	VASQUES, E
437	OCCUPANT UNKNOWN,
471	HAMRICK, S A
473	DERKOSROFIAN, MARY
475	FITZGERALD, DWAYNE M
477	DERKOSROFIAN, LEVON
479	SUTHERLAND, HELEN
480	BUMA FUNERAL HOME
481	OCCUPANT UNKNOWN,
482	BUMA, JAMES R
483	ASADOORIAN, LEO
485	ASADOORIAN, ABRAHAM
490	ANDONIAN, PETER
508	BALDYGA, BERNARD
	PAPAZIAN, R
	TANCRELL, GENE

Target Street	Cross Street	Source
✓	-	EDR Digital Archive

CROSS ST 2000

10	BLACKSTONE VALLEY AUTO SCHOOL
12	DENIAL AURORA
	EYE ASSOCIATES
	GAY PENNY OPTMTRST
	NORTHBRIDGE EYE ASSOCIATES
	PIALTOS JAMES OPTMTRST
14	DICICCO, JOSEPH A
	ELITE COIFFURES
17	NORTHBRIDGE AFTER SCHOOL PROGRAM
	OCCUPANT UNKNOWN,
20	BURROWS, C
25	PLEASANT ST CHRISTIAN REFORMED CHURCH
	PLSNT ST CHRISTIAN REFORMED CHURCH PASTORS OFFICE
	PLSNT ST CHRISTIAN REFORMED CHURCH YTH PASTORS OFFICE
33	OCCUPANT UNKNOWN,
35	COPPOLELLI, LAURIE M
43	OOSTERMAN, JOSEPH
51	TASHJIAN SIMSARIAN & WICKSTROM TIMOTHY P WICKSTROM
	TASHJIAN SIMSARIAN WICKSTROM ATTORNEYS
	TASHJIAN, TIMOTHY P
	WICKSTROM, TIMOTHY P

Target Street	Cross Street	Source
-	✓	EDR Digital Archive

LINWOOD AVE 2000

10	ATTIA, MAGDY
	DERTOROSSIAN, RAFAEL
	JORDAN, KENNETH
	PERRAS, JACLYN
	WEIL, JOANNE M
24	STAPLES, HEATHER
26	RODERICK, ROBERT
30	SMITH, SHARON
32	MAWN, PATRICK
33	SUTTON, CHARLES F
	TRINITY EPISC CHURCH
42	OCCUPANT UNKNOWN,
44	TRAVIS, BRUCE
49	BARNATT, JAMES
	BURKE, TARA
	BUURMA, PHILLIP
	MIEDEMA MARION
	MIEDEMA, DAVID
	SUNSHINE HAVEN CHILDRENS HO
51	OCCUPANT UNKNOWN,
54	GERMANO, MELISSA A
61	STEPPING STONE PRE SCHOOL
	UNITED METHODIST CHURCH
66	BRIAND, ROBERT A
	LARIVEE, JEFFREY
	PETTENGILL, LINDA
71	OCCUPANT UNKNOWN,
72	PLANTE, MICHAEL
74	BELOCAS, PETER
76	KOOPMAN, RANDALL
77	BAKER, PATRICI
79	BARNES, HELEN R
82	OCCUPANT UNKNOWN,
84	CAYA, SIRI
86	LATOUR, AGATHA M
87	NORTHBRIDGE TOWN OF SCHOOL DEPARTMENT
	TOWN OF NORTHB L DGE AMBULANCE SCHOOL DEPARTMENT
	TOWN OF NORTHBRIDGE SCHOOL DEPARTMENT
88	BAKER, K
92	MCNEILL, DENISE
94	MCNEILL, CHAS J
98	R E N SALES & SERVICE
99	WICKSTROM, JOHN A
107	OCCUPANT UNKNOWN,
110	C & M TIRE STORE
	CROTHERS TIRE COMPANY
	CROTHERS TIRE COMPANY & AUTO REPAIR
111	OCCUPANT UNKNOWN,
117	WARNER, WESLEY F
121	OCCUPANT UNKNOWN,

Target Street	Cross Street	Source
-	✓	EDR Digital Archive

LINWOOD AVE 2000 (Cont'd)

122	OCCUPANT UNKNOWN,
128	OCCUPANT UNKNOWN,
131	POLAND, AIMEE
132	OCCUPANT UNKNOWN,
133	OCCUPANT UNKNOWN,
134	DEHAAN MOTORS INCORPORATED
135	OCCUPANT UNKNOWN,
137	BAKER, THOMAS
139	YOUNG, THOMAS
141	OCCUPANT UNKNOWN,
142	SCOTT, JAMES B
144	LAFLEUR, WILLIAM
145	MATHON, HAROLD E
	WAUGH, ANDRA
153	OCCUPANT UNKNOWN,
154	GREEN, M
	YOUNG, RONALD
157	CURRAN, JAMIE M
158	BRIAND, JOHN
	TIME TRANS COMPANY INCORPORATED
171	NORTHBRIDGE TIMES THE SCHOOL DEPARTMENT
172	BRIAND, JOSEPH A
179	OCCUPANT UNKNOWN,
180	OCCUPANT UNKNOWN,
183	OCCUPANT UNKNOWN,
241	PINE GROVE CEMETERY ASSOCIATION
255	NISIL, RICHARD J
269	OCCUPANT UNKNOWN,
	WHITINSVILLE CHRISTIAN SCHOOL
279	WHITINSVILLE CHRISTIAN SCHOOL
293	MAAS, BONNIE G
295	DRISCOLL, JOHN R
305	DEIANA ASSOCIATES
	DEIANA, J
315	CREIGHTON, KEVIN
323	BOURQUE, DANA
335	HEBERT, STEPHEN
343	PIPER, DAVID W
351	CODNER, STEVE
361	PRARIE, PHILIP A
369	CULLEN, JAMES A
379	STEFANCYK, PAUL
393	AUGER, RICHARD E
403	HEALY, G M
413	OCCUPANT UNKNOWN,
447	HISCOCK, JOHN E
461	ALTIERI, JOHN W

Target Street	Cross Street	Source
-	✓	EDR Digital Archive

CHURCH ST 1995

8	OVOIAN, MIKE
14	SALTER, ROBIN R
20	OAKES, J
24	POTASKI, BURNETT & LORETTA
25	VILLAGE CONGREGATIONAL CHURCH
26	LAPOINTE, ARTHUR & RITA
39	CARRICK INSURANCE AGENCY
	CARRICK INSURANCE AGENCY INC
44	US GOVT-POSTAL SERVICE-OTHER POST OFCS-WHITINSVILLEE
49	UNIBANK FOR SAVINGS
	UNIBANK FOR SAVINGS-LOAN DEPT
	WHITINSVILLE SAVINGS BANK, LOAN DEPT
54	D L CUTTER'S, BARBR
55	FLAGG T G PHARMACY
57	BAJEMA, ROBT J, MD
	BLACKSTONE VALLEY CHAMBER OF COMMERCE
60	BLACKSTONE VALLEY TRIBUNE
	WEEKEND BLACKSTONE VALLEY TRIBUNE
70	ADAMS BALCOM & LAROSE PC
	ADAMS MANAGEMENT GROUP
	ADAMS, ROMEO R, ATTY
	BAKER'S DEPT STORE
	BALCOM, RAYMOND D, ATTY
	JUNDANIAN, JOS G, ATTY
	LAROSE, SUSAN B, ATTY
	NOROIAN, OSCAR, DENT
	PLEASANT ST CHRISTIAN REFORMED CHURCH-CHURCH OFFICE
	PLEASANT ST CHRISTIAN REFORMED CHURCH-PASTOR'S OFFICE
	PROFESSIONAL BUSINESS SERVICES
71	GARABEDIAN BROS, CLTHG
74	BROCHU, E
81	BOULEY, ANGELINA
84	ROGER'S BAKERY
86	PENDERGAST JOHN W, ATTY
	SHUGRUE PENDERGAST, ATTYS
	SHUGRUE, GERALD E, ATTY
89	WALKER JACK, REALTOR
95	ROBERTS, MARION
96	SPORTS MINDED
98	GOLDEN THIMBLE THE
	LOUIS FASHION SHOPPE
99	BLOCK H & R-LOCAL OFFICES-WHITINSVILLE
101	CHERAS, JOHN, FINANCIAL PLANNG
	IDI
102	AUBUCHON HARDWARE-WHITINSVILLE
	HAAGSMA INSURANCE AGENCY
	OCCASIONALLY YOURS
103	IRENE'S CHILDREN SHOP
110	ADELSON GOLDEN & LORIA PC, LWYRS
	SANGINARIO, GARY, LWYRS

Target Street	Cross Street	Source
-	✓	EDR Digital Archive

CHURCH ST 1995 (Cont'd)

110	SPORT COLLECTOR'S PARADISE
	TEACHOUT LAND SURVEYING INC
	TOWN & COUNTRY BUILDERS
111	DEVENEY, JAS
	PAPAZIAN, DAVID & VARSENIG
112	HARRINGTON, HARRY
116	BLACKSTONE VALLEY MARTIAL ARTS
117	SPARETIME RECREATION
123	GEORGE'S BEAUTY SALON
	USUAL THE
136	TALK OF THE TOWN BEAUTY SALON
145	CNOSSEN, MICHAEL W, DMD
	SHUGRUE, EDW & PRISCILLA
	WHITINSVILLE FAMILY DENTAL CTR
159	ARCADE PACKAGE STORE
	LEWIS, EMMETT & COLLEEN
161	HATFIELD, C
	HATFIELD, GRACE
163	WELCOMING LANTERN THE
164	ALLEN, DANA
	OVIAN, M
167	CAROL-LYNN DANCE STUDIO
168	RUSKO'S PICTURE FRAMING
174	KACHAGIAN, GREGORY, ATTY
	OPPEWAL, JACOB, ATTY
175	RON'S PLAZA AUTO SERVICE INC
	RON'S PLAZA SUNOCO
178	TRADING POST ENTERPRISES
	WESTERN UNION-TO PICK-UP OR SEND MONEY TRANS-WEST BROOKFIELD
181	CUMBERLAND FARMS FOOD STORES
185	CHRISTIE & THOMSON INC, AUTO PARTS
	MASS COMM DEPT OF SOCIAL SERVICES-BLACKSTONE VALLEY AREAA
188	MOORADIAN, ONNIG
194	DOLPHIN VIDEO 2
	WHITINSVILLE AUTO REPAIR
200	PILIBOSIAN, KASPER
202	HEAVENLY HAIR INC
206	CHICK'S BARBER SHOP
212	COLLINS, P E
221	MATEER, P S
225	POISANT, J E
229	MINASIAN, KRIKOR
230	GENERAL AUTOMOTIVE SUPPLY CO
237	LOTUS GALLERY
	RJS ENTERPRISE
240	ACE GLASS & LIGHTING CO
250	BELLEROSE, Y M
260	BOUCHER, ERIC D
	WHITINSVILLE PROPERTIES
277	HENDRICKS AUTO BODY CO INC

Target Street	Cross Street	Source
-	✓	EDR Digital Archive

CHURCH ST 1995 (Cont'd)

277	TECHNICAL APPRAISAL CO
278	J & S MOTORS INC
336	O'REILLY, CHAS T
338	PRIMARY CARE PHYSICIANS
346	TURNER, GERALD B
356	DOWNING, KENNETH B
374	COMEAU, GEO H
376	WALSH, JOHN
382	VAZ, FERNANDO
390	DIAS, THEODORE N
392	SARKISIAN, JULIA
405	HARINGA, JOS & GLADYS
408	WOODWARD, GEO F
414	WEIHN, R
420	COURTEMANCHE, ALBERT
434	COMMONS, WM C, JR
	VASQUES, E
	ZIBELL, JESSIE S
437	KALOUSDIAN, SEBOUH
473	DERKOSROFIAN, MARY
475	DERKOSROFIAN, DIRAN & MARICELA
479	SUTHERLAND, HELEN
481	ASADOORIAN, ANDON
483	ASADOORIAN, LEO
485	ASADOORIAN, ABRAHAM
490	ANDONIAN, PETER
508	BALDYGA, BERNARD
	PAPAZIAN, ROSEMARY

Target Street	Cross Street	Source
✓	-	EDR Digital Archive

CROSS ST 1995

11	MCCREARY, WM
12	D'AMICO, JENNIFER A, OPTMTRST
	DENIAL, AURORA
	EYE ASSOCIATES
	GAY, PENNY, OPTMTRST
	NORTHBRIDGE EYE ASSOCIATES
	PIALTOS, JAS, OPTMTRST
14	DICICCO, JOS A
	ELITE COIFFURES
17	MC GOVERN, CHRISTOPHER
	NORTHBRIDGE TOWN OF SCHOOL DEPT ADMINISTRATION SCHOOL LUNCH
20	GOSSELIN, J
	KEARNEY, STEPHEN
	MACNEIL, JESSIE
33	PLEASANT ST CHRISTIAN REFORMED CHURCH-RES REV WILLIAM G VIS
	VIS, WILLIAM G & SANDRA
43	OOSTERMAN, JOS & LINDA
51	WICKSTROM, TIMOTHY P, ATTY-RES

Target Street	Cross Street	Source
-	✓	EDR Digital Archive

LINWOOD AVE 1995

10	CHESLEY, LEONARD
	DERTOROSSIAN, RAFAEL
	TORRES, B
26	PROVENCHER, DEBRA
33	SUTTON, CHAS F JR REV & MARY
	TRINITY EPISC CHURCH
42	MARTIN, JOHN
44	CHIASSON, CATHY
49	HOEKSTRA, CHAS
	MIEDEMA MARION
	MIEDEMA, DAVID
	SUNSHINE HAVEN CHILDRENS HOME
61	STEPPING STONE PRE SCHOOL
	UNITED METHODIST CHURCH
66	LARIVEE, JEFFREY
	PETTENGILL, FRANK E
71	CARPENTER, JOE & BONNIE
72	SALINGER, JENNIFER
74	BELOCAS, PETER & DEBRA
76	KOOPMAN, RANDALL
77	BAKER, PATRICIA
79	BARNES, HERBERT A
86	DIONNE, ALFRED
87	NORTHBRIDGE TOWN OF SCHOOL DEPT ADMINISTRATION CHAPTER 1 OFC
	NORTHBRIDGE TOWN OF SCHOOL DEPT ADMINISTRATION CURRICULUM AD
	NORTHBRIDGE TOWN OF SCHOOL DEPT ADMINISTRATION ELEMENTARYY
	NORTHBRIDGE TOWN OF SCHOOL DEPT ADMINISTRATION SECONDARYY
	NORTHBRIDGE TOWN OF SCHOOL DEPT ADMINISTRATION SPECIAL EDUCA
	NORTHBRIDGE TOWN OF SCHOOL DEPT ADMINISTRATION SUPT OF SCHOO
92	ALICANDRO, BRUCE & MARY ELLEN
98	R E N SALES & SERVICE
99	WICKSTROM, JOHN A, ATTY-RES
110	C & M TIRE STORE
	CROTHERS TIRE CO
	CROTHERS TIRE COMPANY & AUTO REPAIR
117	WARNER, WESLEY F
121	WICKSTROM, THOS J
131	MAWN, SEAN
	WHITTAKER, HOLLY
134	DE HAAN MOTORS INC
135	PERKINS, LAURENCE
137	COMOLLI, S
142	WIERSMA, WAYNE & DOROTHY
144	VAN STAALDUINEN, C
145	MATHON, DEBORAH
	MATHON, HAROLD E
158	BRIAND, JOHN & MAUREEN
171	GOOD SHEPHERD RECTORY
	NORTHBRIDGE TOWN OF SCHOOL DEPT SENIOR HIGH SCHOOL GUIDANCEE
172	BRIAND, JOS A

Target Street	Cross Street	Source
-	✓	EDR Digital Archive

LINWOOD AVE 1995 (Cont'd)

172	TIME TRANS CO INC
241	PINE GROVE CEMETERY ASSN
255	NISIL, RICHARD J
269	ANDERSON, KENNETH
279	WHITINSVILLE CHRISTIAN SCHOOL
295	DRISCOLL, JOHN R
305	DEIANA, J & M
315	SEMBER, TIMOTHY J & VALERIE
323	LEHTONEN, DANA
335	HEBERT, STEPHEN
343	PIPER, DAVID W
351	CODNER, PEGGY & STEVE
369	CULLEN, JAS A
379	STEFANCYK, PAUL
	STEFANCYK, PAUL & DENISE
	STEFANCYK, PAUL & DENISE-CHILDREN'S TELEPH
393	AUGER, RICHARD E
413	BILODEAU, DEBBIE
447	HISCOCK, JOHN E
461	ALTIERI, JOHN W

Target Street	Cross Street	Source
-	✓	EDR Digital Archive

CHURCH ST 1992

14	LEWIN, MORR
	LEWIN, MORRIE
	SALTER, ROBIN R
16	GUYETTE, JOHN
	OVOIAN, MIKE
20	OAKES, J
24	FRANCIS, SARAH
25	VILLAGE CONGREGATIONAL CHURCH
26	LAPOINTE, ARTHUR & RITA
	POULIOT, LEO C
38	POTASKI, BURNETT & LORETTA
39	CARRICK AGENCY INC
48	VANDERAKKER, MAYNARD S
49	UNIBANK FOR SAVINGS
	UNIBANK FOR SAVINGS-LOAN DEPT
	WHITINSVILLE SAVINGS BANK, LOAN DEPT
54	D L CUTTER'S, BARBR
55	FLAGG T G PHARMACY
56	BILL'S VIDEO INVASION
	SUBWAY
57	BAJEMA, ROBT J, MD
	BLACKSTONE VALLEY CHAMBER OF COMMERCE
58	US GOVT POSTAL SERVICE-WHITINSVILLE
60	BLACKSTONE VALLEY TRIBUNE
	WEEKEND BLACKSTONE VALLEY TRIBUNE
65	BLACKSTONE VALLEY AUTO SCHOOL
70	BAKER'S DEPT STORE
	BALCOM & LAROSE PC
	BALCOM, RAYMOND D, ATTY
	JUNDANIAN, JOS G, ATTY
	LAROSE, SUSAN B, ATTY
	NOROIAN, OSCAR, DENT
	PLEASANT ST CHRISTIAN REFORMED CHURCH-OFC
	PRESTERA, MARY, INS
	PROFESSIONAL BUSINESS SERVICES
	UNITED STEELWORKERS OF AMER AFL-CIO LOC 3654
71	GARABEDIAN BROS, CLTHG
73	J R FLOOR COVERING & CERAMIC TILE
74	BROCHU, E
76	BLACKSTONE VALLEY TRAVEL SERV
	EMERALD REAL ESTATE INC
	KURZON & MORSE REALTORS
81	BOULEY, ANGELINA
83	SAMPSON COLOR CENTER
84	ROGER'S BAKERY
86	PENDERGAST JOHN W, ATTY
	SHUGRUE & PENDERGAST
	SHUGRUE PENDERGAST, ATTYS
	SHUGRUE, GERALD E, ATTY
89	WALKER JACK, REALTOR

Target Street	Cross Street	Source
-	✓	EDR Digital Archive

CHURCH ST 1992 (Cont'd)

95	ROBERTS, MARION
96	SPORTS MINDED PLUS
98	GOLDEN THIMBLE THE
	LOUIS FASHION SHOPPE
99	BLOCK H & R-LOCAL OFFICES
100	RICH, GEOFFREY
101	CHERAS, JOHN, FINANCIAL PLANNG
	IDI
	SPARE, TIME BOWLG ALLEYS
102	HAAGSMA JAMES H INSURANCE AGENCY INC
	SPORT COLLECTOR'S PARADISE
103	IRENE'S CHILDREN SHOP
110	TEACHOUT LAND SURVEYING INC
	TOP CUTS BEAUTY SALON
	TOWN & COUNTRY BUILDERS
	WORCESTER TELEGRAM & GAZETTE-FOR FASTER SERVICE LOOK BELOW-N
111	DEVENEY, JAS
	PAPAZIAN, DAVID & VARSENIG
112	HARRINGTON, HARRY
	OCCASIONALLY YOURS
113	FARMER, T M
123	GEORGE'S BEAUTY SALON
	USUAL THE
136	TALK OF THE TOWN BEAUTY SALON
145	CNOSSEN, MICHAEL W, DMD
	SHUGRUE, EDW & PRISCILLA
	WHITINSVILLE FAMILY DENTAL CTR
159	ARCADE PACKAGE STORE
	LEWIS, EMMETT & COLLEEN
161	HATFIELD, GRACE
163	DYAN LEE NEW-2-YOU CLOTHING BOUTIQUE
	NEW-2-YOU CLOTHING BOUTIQUE
164	ALLEN, DANA
	OVIAN, M
165	STORMIN NORMAN'S BOARD & SPORT SHOP
167	CAROL-LYNN DANCE STUDIO
174	OPPEWAL, JACOB, ATTY
175	RON'S PLAZA AUTO SERVICE INC
178	TRADING POST ENTERPRISES
181	CUMBERLAND FARMS FOOD STORES
182	WILSON, JIM & KIM
184	BERETSOS, ANGELA
185	CHRISTIE & THOMSON INC, AUTO PARTS
	MASS COMM DEPT OF SOCIAL SERVICES-BLACKSTONE VALLEY AREA
188	MOORADIAN, ONNIG
194	NORTHBRIDGE LOCKSMITH SERVICE
	TRINITY AUTO BROKERS
	WHITINSVILLE AUTO REPAIR
200	PILIBOSIAN, S H
202	HEAVENLY HAIR

Target Street	Cross Street	Source
-	✓	EDR Digital Archive

CHURCH ST 1992 (Cont'd)

202	PICK-UP-FLICKS
206	CHICK'S BARBER SHOP
208	GIEMZA, GREG T
212	COLLINS, P E
214	VEAR, KAREN
221	MATEER, P S
223	MICHAUD, R
225	POISANT, J E
229	GAGNE, DANL L
	MINASIAN, ELIZABETH
230	GENERAL AUTOMOTIVE SUPPLY CO
237	LOTUS GALLERY
	RJS ENTERPRISE
239	BROGHAMER, LYNN
240	ACE GLASS & LIGHTING CO
241	ROTHROCK, DIANE
	ROTHROCK, JILLIAN
250	BELLEROSE, Y M
258	MACCONNELL, LEAH
	MARINEAU, MADELEINE
	PAQUIN, HENRY
277	AUTOMOTIVE COLLISION SERVICE
278	J & S MOTORS INC
336	O'REILLY, CHAS T
338	BRADLEY, PAUL J, MD
	PRIMARY CARE PHYSICIANS-PRIMARY CARE PHYSICIANS WITINSVILLE
346	TURNER, GERALD B
356	DOWNING, KENNETH B
374	COMEAU, GEO H
376	WALSH, JOHN
382	VAZ, FERNANDO
384	ROCHE, THOS A
390	DIAS, THEODORE N
392	GARABEDIAN, JULIA
405	BAJEMA, JOHN
406	SAUCIER, JOHN T, JR
408	WOODWARD, GEO F
414	WEIHN, R
415	GRESIAN, JOS H, 2ND
416	CHRISTIAN, KATHY
420	COURTEMANCHE, ALBERT
425	HENIGHAN, ELLEN
434	COMMONS, WM C, JR
	GRAHAM, J
	LISTER, JOHN P
	PARKER, LAWRENCE W, JR
	VANDEN AKKER, MELVIN
	VASQUES, E
	WYPYSZINSKI, JOS & BEVERLY
	ZIBELL, JESSIE S

Target Street	Cross Street	Source
-	✓	EDR Digital Archive

CHURCH ST 1992 (Cont'd)

437	KALOUSDIAN, SEBOUH
473	DERKOSROFIAN, MARY
475	DERKOSROFIAN, DIRAN & MARICELA
477	MURRAY, ALAN & MARY
479	SUTHERLAND, HELEN
480	BUMA HERMAN FUNERAL HOME
481	ASADOORIAN, ANDON
483	ASADOORIAN, LEO
485	ASADOORIAN, ABRAHAM
490	ANDONIAN, PETER
508	BALDYGA, BERNARD
	PAPAZIAN, ROSEMARY
512	SAHAKIAN, ZAREH
	WESTERBACK, G
26612	LAUZIERE, ANGELA B

Target Street	Cross Street	Source
✓	-	EDR Digital Archive

CROSS ST 1992

6	RATTY, JOS
11	WEAGLE, JILL
12	D'AMICO, JOS A, OPTMTRST
	DENIAL, AURORA
	EYE ASSOCIATES
	GAY, PENNY, OPTMTRST
	KRALIAN, LISA M
	NORTHBRIDGE EYE ASSOCIATES
	PIALTOS, JAS, OPTMTRST
14	DICICCO, JOS A
	ELITE COIFFURES
17	BOLIVER, BARBARA
	HARPER, L
	MORIN, JOHN & LAURIE
	MORIN, LAURIE
	PAPETTI, KAREN
	SMITH, THOS
	STOLARCZYK, JAS
20	MACNEIL, JESSIE
23	HENRY, ERIKA
	LAVIGNE, ERIK
	LUSSIER, ANN
29	NODURF, CHRISTOPHER J
33	PLEASANT ST CHRISTIAN REFORMED CHURCH-RES REV JOHN J WIEGERS
	WIEGERS, JOHN J
35	GAGNE, ROBERT
	PETRIN, CAROL
	RIVERA, ELIZIER
43	OOSTERMAN, JOS & LINDA
51	WICKSTROM, TIMOTHY P, ATTY-RES
2712	WHITTEN, STEVEN D

Target Street	Cross Street	Source
-	✓	EDR Digital Archive

LINWOOD AVE 1992

10	CHESLEY, LEONARD
	SANTANA, JOSE I
	WILLSEY, CYNTHIA J
24	ADVANCED COPIER & COMPUTER REPAIR
26	JONES, CLARA
30	LINNELL, JAS SR & SHARON
	SAFFORD, R B
33	SUTTON, CHAS F, JR
	TRINITY EPISC CHURCH
35	HOLLISTER, KATHERINE
	MAHLER, PETER H
40	MOYER, GARY M
42	MARTIN, JOHN
44	CHIASSON, CATHY
49	CHRISTIAN, K
	HOEKSTRA, CHAS
	MIEDEMA MARION
	MIEDEMA, DAVID
	SUNSHINE HAVEN CHILDRENS HOME
51	CASTAGNARO, MICHAEL E, JR
56	PROUTY, CHRISTINE & JONATHAN
61	PIETTE, ROBT C
	STEPPING STONE PRE SCHOOL
	UNITED METHODIST CHURCH
66	LARIVEE, JEFFREY
	PETTENGILL, FRANK E
71	DI FRANCO, NICHOLAS
	HENDEE, JEFFREY
	HOLMBERG, ANDREW
	SURETTE, TIMOTHY
72	ENGBERS, BRAD & RENEE
74	DAY, ALLAN & MARSHA
75	HEEPS, LEO & ALICE
76	KOOPMAN, RANDALL
77	HAGUE, JAS N
79	BARNES, HERBERT A
81	MCELREATH, DAVID E
86	DIONNE, ALFRED
87	NORTHBRIDGE TOWN OF SCHOOL DEPT ADM BUILDING BUS ADM
	NORTHBRIDGE TOWN OF SCHOOL DEPT ADM BUILDING CURRICULUM ADM
	NORTHBRIDGE TOWN OF SCHOOL DEPT ADM BUILDING SPEC EDUC ADM
	NORTHBRIDGE TOWN OF-SCHOOL DEPT-ADM BUILDING-SUPT OF SCHOOLS
88	TURGEON, IMELDA M
92	ALICANDRO, BRUCE & MARY ELLEN
94	HOOVER, ROBT E
97	WORTHINGTON, KENT & LINDA
98	POTTER, CHAS & MARIE
	POTTER, J T
	R E N SALES & SERVICE
99	WICKSTROM, JOHN A, ATTY-RES

Target Street	Cross Street	Source
-	✓	EDR Digital Archive

LINWOOD AVE 1992 (Cont'd)

101	JAMESON, DEREK
	JOHNSON, RONALD C
105	DANIS, EDW J
107	GAZAILLE, RAYMOND J
	WELDON, FRANCIS F
110	C & M TIRE STORE
	CROTHERS TIRE CO
	CROTHERS TIRE COMPANY & AUTO REPAIR
113	TAFT, RANDALL E
117	KENNEY, FRANCES E
	WARNER, WESLEY F
122	GNIADEK, JOS S, JR
	TRAINOR, PETER J
128	MAGOWAN, NORMAN C
132	METIVIER, ROGER E & EILEEN
133	MACLEOD, BARBARA
134	DE HAAN MOTORS INC
135	PERKINS, LAURENCE
137	GUTOWSKI, ALFRED
139	GOODWIN, JEAN M & MARK
141	CHABOT, DAVID B & CAROL A
	CLASON, RICHARD
144	LAFLEUR, WM, JR
	MCQUADE, BARBARA J
	RENSENBRINK, A
145	MATHON, HAROLD E
147	CONNER, DAWN
	GOMEZ, JOS
149	BILODEAU, ROBT
151	MANNA, SCOTT
	TOGNACCI, J M
154	BOURN, PETER
	BOURN, PETER & LORI
	GREEN, RONALD P
158	BRIAND, JOHN & MAUREEN
163	LAFLAMME, S
166	GALA, M M
	PEASE, DONNA
	SANTORO, T
171	GOOD SHEPHERD RECTORY
	NORTHBRIDGE TOWN OF SCHOOL DEPT JR-SR HIGH SCHOOL GUIDANCE
172	BRIAND, JANET
	BRIAND, JOS A
	TIME TRANS CO INC
177	YOUNG, THOMAS & KIMBERLY
179	CHABOT, E F
	CONLON, ROBT C
180	GAZAILLE, ZEPHIRIN
182	LANDRY, JOS T
183	ARCHAMBAULT, JANET

Target Street	Cross Street	Source
-	✓	EDR Digital Archive

LINWOOD AVE 1992 (Cont'd)

183	KRULL, MARK
193	BELANGER, OVILA
	BELANGER, PETER
195	SCHLOSBERG, MICHELE & STEVEN
	VELD, RICHARD & SARAH
209	CONSTANTINEAU, D
217	PENDLETON, O R
241	PINE GROVE CEMETERY ASSN
255	NISIL, RICHARD J
269	ANDERSON, KENNETH
279	WHITINSVILLE CHRISTIAN SCHOOL
295	DRISCOLL, JOHN R
305	ROCHE, A
315	KRAUSE, WAYNE & JO ANN
323	LEHTONEN, DANA
335	HEBERT, STEPHEN
343	PIPER, DAVID W
351	CODNER, PEGGY & STEVE
369	CULLEN, JAS A
379	STEFANCYK, PAUL & DENISE
	STEFANCYK, PAUL & DENISE-CHILDREN'S TELEPH
393	AUGER, RICHARD E
403	KNAPIK, JOS S
413	BILODEAU, DEBBIE
447	HISCOCK, JOHN E
461	ALTIERI, JOHN W
3512	SULLIVAN, DANL & WANDA

Target Street	Cross Street	Source
-	✓	Cole Criss-Cross Directory

CHURCH ST 1989

● **CHURCH ST** 01588
Runs From Memorial
Sq To Quaker St
1- 299 CT7501 $D..F 7
300- 1199 CT7502 $B..F 8

3★ Rev Joan M Haner .. ¤ 234-2247
22 Henry Laverdiere .... .86 234-3878
24 D M Liberty ..... .73 234-8052
28 Mohammad Hakimi .. ¤ 234-6254
30 ..... NP
31 Rev Joan M Haner . ¤ 234-2373
34 ..... NP
38 Burnett Potaski .... .63 234-2250
42 Arthur Lapointe .... .63 234-5490
44 Allan Davidson ..... ¤ 234-8575
49★ Whitinsville Savgs .. .82 234-8112
★ Whitinsville Svngs .. .82 839-4251
★ Whitinsvl Savings ... .82 234-7382
50 M Lunsmann ..... ¤ 234-4384
54★ Diamond Jewelry ... .78 234-7776
55★ T G Flagg Pharmcy .. 234-7944
56★ News Tribune 234-5686
★ R-Way Shoes .... .74 234-6631
57★ Affiliated Counslg ... .85 234-5779
★ Dr Robert J Bajema .82 234-6361
★ Francine J Smith 234-5779
58★ Twn Civilian Defns .. 234-8180
★ US Whts Post Ofc .. 234-7764
60★ Blckst Vly Tribune .. 234-5686
★ Blckst Vly Tribune .. .75 234-2107
★ Blckstn Vy Tribune .. 865-9875
★ Weekend Blackstone .82 865-9875
★ Weekend Blackstone .82 234-2107
★ Weekend Blackstone .82 234-5686
66 Bill Zwiebel ..... ¤ 234-2463
67 Pamela Dumas ..... ¤ 234-2497
Daniel Frechette .... .82 234-6862
68 69 ..... NP
70★ Bakers Dept Store .. 234-2331
★ Dr James F Horan .. 234-3584
★ J Jundanian Aty ... .74 234-5877
★ Dr Oscar Noroian ... 234-5073
★ L Ovoian Elctrlgst ... .84 234-9628
★ Plesat St Chrstn ... .85 234-6383
★ Mary Prestera-Ins ... 234-7778
★ Quality Bus Svcs ... ¤ 234-6893
★ K R Sherin Aty 234-2505
★ US Steelwrkr of AM .85 234-7496
71★ Garabedian Bros ... 234-5896
72 John Russell ..... ¤ 234-3941
73★ Morris Television ... .79 234-9341
74★
REAR E Brochu ..... .82 234-2858
76★ Blckstn Vly Travel .. .77 234-7332
S Choummanivong ... .85 234-3625
★ Emerald Rl Est Inc .. .86 234-9906
★ Kurzon&Morse Rltr .. .82 234-7332
★ Pythian Bowling ... .76 234-2992
81 A Mrs A Bouley ..... .73 234-3897
83★ Sampson Color Cent . 234-3196
84★ Rogers Bakery ... .86 234-9410
85★ The Golden Thimble .. .86 234-9214
86★ J W Pendergast Aty .80 234-5611
★ G E Shugrue Aty ... .76 234-5611
★ Shrugrue&Pendergst .. .86 234-9600
★ Shugrue&Pendergast .76 839-5693
★ Shugrue&Pendergast .83 234-5611
88★ Buffums Drug Store .. 234-2128
89 Donna Jean Geer ... .75 234-5246
★ Jack Walker Rltr ... .74 234-8029
90 Wilfred Pare ..... ¤ 234-2411
92 David Bill ..... - 234-6288
95 Marion Roberts .... .80 234-2014
96 Ann Lussier ..... ¤ 234-3946
★ Rock Pile Gym .... .86 234-2590
98★ Louis Fashion Shop .. 234-2396
100★ A L Rainville Phg .. .85 234-2608
★ H&R Block 234-3729
Eric Cournoyer ..... .86 234-8267
James Parker III .... .86 234-9825
★ Rainville Photogr ... .85 234-2608
R ★ Franklin Answering . - 234-7300
101★ C D Realty Trust ... ¤ 234-3390
★ Famly Cntnty Prgrm .. .86 234-9783
John R Gagnon .... .85 234-7005
★ Spare Time 234-9417
★ Video Invasion .... .86 234-6342
103★ Irene's Children .. 234-3883
105★ Grtr Med Cbl Prgrm .. .86 234-8796
107★ Worc Telegrm&Gzt .. - 234-5882
110★ Berard Bros Furn .. 234-5105
111 James Deveney ..... .85 234-9734
David Papazian ..... .73 234-3261
112 Harry Harrington .... .71 234-8039
113 E A Aucoin ..... ¤ 234-7906
118 Arthur J Lawrence ... .72 234-2934
123★ Georges Bty Sln ... .77 234-7242
★ Sidewalk Cafe .... .86 234-9471
125★ Superior Dry Clng .. ¤ 234-5811
★ Tropical Touch Tan .. ¤ 234-9635
133 Anna Girouard ..... ¤ 234-7117
136★ Talk of The Town .. 234-8544
145★ Dr M W Cnossen .. .84 234-8107
Dr Michl W Cnossen .. ¤ 234-7994
★ Whitnsvl Fmly Dntl .. .84 234-8107
151 George Couillard .... .65 234-3421
152 157 158 ..... NP
159★ Arcade Pkg Store ... 234-7059
Emmett Lewis ..... .86 234-2406
160 ..... NP
161 Mary Bedrosian ..... .72 234-3645
F Moran ..... .77 234-6703
★ Sisters of St Jos ... .84 234-9633
163★ A Touch of Past ... ¤ 234-5450
164 Arsene Ovian ..... .71 234-3052
165★ Allbrand Electronc ... .76 234-6435
167★ Carol-Lynn's Dance .. 234-6051
169 170 ..... NP
171 B A McCooey ..... .82 234-9643
174★ S C Ellenbein Aty .. .85 234-6326
★ F M Lane Aty .... .86 234-5350
★ Henry J Lane Aty ... .78 234-5350
★ Henry J Lane Aty ... .85 234-6326
★ Jacob Oppewal Aty .. 234-5350
★ Oppewal&Lane Aty .. .78 234-5350
175★ Ron's Plaza Sunoco .. .76 234-3708
176 Henry J Lane ..... .77 839-4380
178★ Trdng Pst Entrprss .. .86 234-5864
★ Western Union .... .86 234-5864
180 Gail Gates ..... .85 234-2849
181★ Cumberland Farms .. 234-9433
182 ..... NP
184 Rebecca Perzelle ..... ¤ 234-5702
185★ Anthonys 7 Seas Fd .86 234-7319

185★ Cntry 21 AAA Rlty .. .86 234-9901
★ Christie&Thomson ... .85 839-2185
★ Christie&Thomson ... .85 234-8711
★ St Social Srvs Dpt .. .82 234-6213
★ Pick-Up-Flicks .... .85 234-9816
★ US Farmers Hm Adm .82 234-9776
★ Vally Sprtng Goods .. .81 234-9695
186 ..... NP
188 Onnig Mooradian .... .69 234-5039
190 ..... NP
194★ Kns Lwnmwr&Snwblwr .86 234-5807
★ Nrthbrdg Lckmh Srv .. .86 234-5807
★ Reddng Auto Center .86 234-4470
195 ..... NP
200 S H Pilibosian ..... .68 234-2020
206★ Chicks Barber Shop .. 234-9420
208 Kevin M Massicotte .. - 234-2455
210 Eldon H Dunbar .... ¤ 234-4218
211 214 ..... NP
216 Martha A Mulligan ... .73 234-2825
217★ Solutions Unlmtd .. ¤ 234-4494
218 ..... NP
221 P S Mateer ..... .79 234-5466
222 ..... NP
223 R Michaud ..... .82 234-7264
225 J E Poisant ..... .85 234-6758
229 Mrs Eliz Minasian .. .81 234-5127
229½ ..... NP
A Wm Baldwin ..... .85 234-6642
230★ Gen Auto Spply Co .. - 234-7379
232 235 ..... NP
239 Michael Heffernan .... ¤ 234-3087
A Daniel Rothrock .... .85 234-3702
240★ Ace Glass Co ..... - 234-7063
241 243 247 ..... NP
249★ Sisters of Ntr Dme .. ¤ 234-9595
250 Y M Bellerose ..... .80 234-2848
258 Dale A Kennedy .... .82 234-5500
260 Stephen Herriage .... ¤ 234-2022
Glen A Orsi ..... .85 234-2446
Lisa J Ruguleiski .... .85 234-2446
J Tomaimini ..... ¤ 234-4326
260½ 261 ..... NP
263 Heidi West ..... ¤ 234-9744
266 266½ 266A .... NP
B James G Hall ..... .85 234-3267
268 Frank M Bosma .... .77 234-7352
½ Bobbiann Lavin ..... ¤ 234-8461
269 Karen T White ..... ¤ 234-4321
270 ..... NP
277★ Valley Auto Sales .. 234-5438
D ★ Trnty Auto Brokers . ¤ 234-4416
278★ J & S Motors Inc .. .80 234-5666
292 320 336 ..... NP
338★ Dr Paul J Bradley .. .85 234-9931
★ Primary Car Physcn .. .86 234-9931
346 Gerald B Turner .... .71 234-7982
347 ..... NP
348 K J Pendergast ..... ¤ 234-9348
354 Lester Hewett ..... .71 234-2235
356 Kenneth B Downing .. .72 234-6521
374 George H Comeau ... .72 234-3252
376 John Walsh ..... .71 234-2841
382 Fernando Vaz ..... .77 234-8404
384 R E Such ..... .77 234-7673
390 Paul E Perkins ..... .83 234-6748
392 Julia Garabedian .... .70 234-3972
★ Julias Beauty Saln .. 234-3972
393 ..... NP
402 David Holmes ..... ¤ 234-9582
404 Paul A Martel ..... ¤ 234-4400
405 John Bajema ..... .72 234-7900
406 James R Brodeur ... .82 234-3861
408 George F Woodward .. .73 234-5668
412 ..... NP
414 G Vandenakker ..... ¤ 234-5124
415 Jos H Gresian II .... .79 234-9282
416 418 ..... NP
420 A Courtemanche .... .77 234-2588
422 Barbara F Burke .... .77 234-8773
424 ..... NP
425 William M Hobart ... .76 234-8230
427 430 ..... NP
434 Dana Allen ..... .86 234-8159
George Andrews III ... .83 234-6810
W C Commons Jr .... .74 234-3132
D Gwin ..... ¤ 234-3939
John Lapierre ..... .84 234-6297
Brian Legere ..... .86 234-6475
C Mowry ..... .83 234-9300
Mark Mowry ..... ¤ 234-2814
Albert J Parent .... .82 234-2453
Paul E Towle Jr .... .85 234-7101
Melvin Vandenakker .. .81 234-5252
Joseph Wypyszinski ... .82 234-8589
Mrs J S Zibell .... .70 234-2356
435 ..... NP
436 John L Burbury .... .70 234-5197
437 Sebouh Kaiousdian .. .64 234-5737
460 465 471 ..... NP
473 Mary Derkosrofian ... .86 234-3759
475 C A Gresian ..... .83 234-5011
477 Rafi Samkiran ..... .80 234-6935
479 Helen Sutherland .... .70 234-2221
480★ H Buma Funeral Hom .75 234-2362
481 Andon Asadoorian ... .70 234-3086
482 Wilbur G Baird ..... .73 234-3681
483 Leo Asadoorian .... .70 234-5125
485 Abraham Asadoorian .. .71 234-3420
489 ..... NP
490 Peter Andonian .... .70 234-5787
496 508 ..... NP
512 V Belsito ..... .86 234-3053
Paul M Nadeau .... .86 234-8410
G Westerback ..... .85 234-2238
513 C S Grenon ..... ¤ 234-6884
Bruce Wilson ..... .80 234-7001
516 John E Moorey Jr .. .74 234-6888
518 Louis A Vermette .. .68 234-3054
520 Harold Hartmann .... .71 234-3021
522 ..... NP
529 Richard Mooradian ... .76 234-2612
531 John P McDonough .. .73 234-7907
545 Eli Mooradian ..... .81 234-3007
547 ..... NP
549 Paul Playe ..... .86 234-9383
550 Shirley Demagian .... .79 234-6008
551 ..... NP
552 Arad Malkasian .... .85 234-2271
554 Peter Leblanc ..... - 234-4340
556 Charles Gigarjian .... .77 234-3642
560 C Lomas ..... ¤ 234-2939
562 ..... NP
564 Kathleen Malkasian .. .85 234-6668
566 Ronald M Malkasian .. .85 234-6873

MPUTER OR PHOTOGRAPHED IN ANY MANNER WHATSOEVER EXCEPT AS AUTHORIZED BY THE PUBLISHER.
. Tract 83,84,85,Etc. — Year First Listed 1983,84,85,Etc AD,Etc — Census Tract Wealth Rating CL10 — Map Location

Target Street	Cross Street	Source
-	✓	Cole Criss-Cross Directory

CHURCH ST 1989

CHURCH ST

. 01588

569	G Columbia	86	234-3951
572	S Faneuf	84	234-3521
574		NP	
579	Marvin L Beinema	79	234-7908
589	Wayne B Lavallee	78	234-2168
591	Ernest J Lavallee	78	234-5061
601	Robt Doldoorian	86	234-8442
602	R Castiglione	86	234-9891
	Irene Tougas	86	234-9891
603		NP	
607	Edmond Morel	75	234-2097
608	Donald J Desjardin	79	234-7027
609	Leonard Bousquet	75	234-2142
614	Leo A Goozey Jr	75	234-6689
624 B	M Beinema	79	234-2340
626	Crystal Frieswyk	¤	234-9689
627	Philip A Cormier	81	234-3637
628	James Martin	84	234-9591
632	Edward Ebbeling	82	234-3948
634		NP	
639	Isabelle Hagopian	72	234-7279
640	Fredk J Beaudette	86	234-6473
642	Stephen Henderson	¤	234-8284
645	Thomas L Cawley	79	234-3140
646		NP	
648	Gary T Prince	¤	234-6874
	W F Wilczynski	86	234-6738
	B Robt Goodwin	86	234-9654
653	Martin Schotanus	85	234-5148
654	Gloria Greene	79	234-2315
	David Jacques	84	234-2821
656		NP	
659	Mrs P Bosma	73	234-3629
665★	**Koopman Lumber&Co**		**234-4545**
671		NP	
674	Thomas Postma	70	234-2021
679	Peter Koopman	80	234-3515
682★	**MCC Lndscp Cntrctr**	**85**	**234-9591**
690★	**Han-Vark Clnrs Inc**	**86**	**234-3691**
693	Stanley Sotek	72	234-3157
694		NP	
696	Gerald Plouffe	¤	234-5064
698	Varkis Arakelian	79	234-5510
704	George L Poulin	76	234-2614
708	Burton J Creighton	75	234-8192
710	Henry D Lavallee	72	234-2968
733		NP	
735	Monford Brothers	73	234-6224
737	Antonio Verdone	70	234-2449
739	Steven Lariviere	86	234-8446
757	Camile N Bellerose	79	234-2698
760		NP	
761	William McCourt	78	234-7020
763	Henry Nydam	73	234-2622
766	Edward W Wallace	79	234-2539
769	D Peck	¤	234-6922
774	Joseph R Chabot	79	234-5517
788	J Richard Conlee	70	234-5817
798	Thomas J Woodcome	73	234-2850
997★	**E Osterman Gas Ser**	**83**	**278-3312**
★	**E Osterman Gas Ser**	**83**	**865-2585**
1128★	**Whitinsville Mobil**	**83**	**234-9416**
NO #★	**Armenian Apostolic**		**234-3677**
NO #★	**The Butcher Block**	**84**	**234-9690**
NO #★	**Carrick Agency Inc**		**234-8151**
NO #	A Farson	85	234-6409
NO #★	**Friendly Ic Cream**	**86**	**234-3170**
NO #	Amanda C Girouard	–	234-5290
NO #★	**Good Shepard**	**75**	**234-5340**
NO #	Matthew Hamilton	67	234-8477
NO #★	**Harrys Famous Pz**		**234-7269**
NO #★	**Harrys Famous Piz**	–	**234-5155**
NO #★	**Whitinsvl Soc Lbry**	**78**	**234-2151**
NO #★	**Small Animal Clnc**	**74**	**234-6815**
NO #★	**Village Cong Chrch**		**234-7901**
NO #★	**Whitinsville Socia**	**86**	**234-2151**
	236 RESIDENCE	121	BUSINESS

● **CHURCH ST** **01525**

Linwood

16	John Guyette	84	234-9279
	Mike Ovoian	84	234-5935
18	20	NP	
24	Chester Farrar	83	234-5973
26	Stephen Johnson	86	234-6814

Target Street	Cross Street	Source
✓	-	Cole Criss-Cross Directory

CROSS ST 1989

44 . . . . . NP
45 George A Jones 63 234-3027
46 Joyce Heffernan 85 234-6462
47 48 49 . . . . . NP
50 D J Zicolella 79 234-9311
52 Bob Legere 86 234-6287
53 . . . . . NP
54 Donald Nesbitt 81 234-9608
55 Joseph M Limoli 63 234-3231
NO # ★ Balmer Elem 234-8161
NO # ★ Balmer Elem Cafet . . 234-8087
NO # ★ NPS Elem Sp Ed . . . 80 234-8469
NO # ★ Elmnty Sch Guidanc . . 79 234-8469
NO # ★ Elementry Sch Nrse . . 75 234-8161
31 RESIDENCE 5 BUSINESS

● CROSS ST 01588

Runs Between
Linwood Ave &
Church St

1- 99 CT7501 $D..F 7

10 ★ A Karagosian Inc . . . 82 234-6086
12 ★ Dr J A D'Amico 83 234-7935
★ Aurora Denial . . . . . ¤ 234-7935
★ Nrthbridge Eye Asn . . 83 234-7935
★ Dr James Pialtos . . . 83 234-7935
14 Joseph A Dicicco . . . 67 234-5987
★ Elite Coiffures 234-5700
23 B Gary Kogut 86 234-7305
27 . . . . . NP
43 ★ Dr H V Williams . . . 234-2131
51 Austin Lynch 67 234-2068
NO # Millard Jacques 76 234-3967
NO # ★ Balmer Elem Ofc . . . 86 234-6347
NO # ★ Cross St School . . . 234-6346
NO # ★ NPS Grammar Sch . . 84 234-6346
NO # ★ Northbrdg Prim Sch . . 234-6346
NO # ★ Northbrdg Prim Sch . . 79 234-8406
NO # ★ Primary Spec Educ . . 78 234-5264
5 RESIDENCE 13 BUSINESS

● CROSS ST 01534

Runs Between
Church St and
School St Rockdale
Northbridge

6- 35 CT7503 $B..F 8

6 Joseph Ratty 67 234-2629
7 . . . . . NP
11 Felix Lavallee 79 234-2737
17 Tighe E Blackadar . . . ¤ 234-8560
20 Jessie MacNeil 85 234-3203
23 Roy Whitten . . . . . ¤ 234-6350
29 Terry Johnson . . . . . ¤ 234-4557
C D Shilinsky 86 234-9731
33 John J Wiegers 85 234-7756
35 Brenda Berkowitz . . . . ¤ 234-2951
S Kaske . . . . . ¤ 234-4466
Dennis E McElreath . . 86 234-6398
Chris Perkins . . . . . ¤ 234-8051
Gary R Roy . . . . . ¤ 234-4521
Ruben Stebenne 85 234-9943
15 RESIDENCE

● D ST 01588

Runs Between North
Main St & Border
St New Village

1- 99 CT7501 $D..F 7

1 2 . . . . . NP
3 Mark D Larson . . . . . ¤ 234-5618
4 . . . . . NP
5 Michael Arguin . . . . . ¤ 234-2371
6 . . . . . NP
7 R F Vaillancourt 81 234-7150
10 Libby Wheeler 85 234-9813
11 12 . . . . . NP
13 J B Lunt 63 234-7115
15 . . . . . NP
16 Sandra Shonbeck 82 234-5736
17 James Maynard 80 234-3904

Target Street	Cross Street	Source
-	✓	Cole Criss-Cross Directory

LINWOOD AVE 1989

COLE'S

79 Gerald Hamel 73 234-5085
90 Nelson J Bernier 73 234-5176
91 James Graham 85 234-5345
13 RESIDENCE

● LELAND RD **01588**
Runs Between Church St & East St
1- 99 CT7501 $D..F 7
1 N L Davis 86 234-3387
Jeff Follett 85 234-9577
2 Kenneth P Garron . . . ¤ 234-4234
3 . . . . . NP
4 Robert Choquette 86 234-2852
5 P Zywien 81 234-9376
6 P H Stevens . . . . . ¤ 234-3452
7 Jas H Brown . . . . . ¤ 234-4285
8 Kenneth McIntyre . . . 86 234-5712
9 Matthew J Zywien 234-5707
10 Edward Lachapelle . . . 83 234-3930
11 Jeannette Gjeltema . . . 82 234-2933
12 James J Rice 63 234-3661
13 Bruce E Fournier . . . . – 234-6607
J F Fournier 84 234-9650
James F Fournier 81 234-5890
14 Theresa Forleo 86 234-9991
15 . . . . . NP
16 Bangcha Gray . . . . . ¤ 234-4481
Stephanie Gray . . . . . – 234-4405
William R Gray 81 234-2882
17 Henry A Peterson . . . 85 234-2711
18 Dennis R Swanson . . . 86 234-6991
19 J Dexter 80 234-6081
20 Donald Gauthier 63 234-5972
21 James Youngsma 73 234-2197
22 Craig Dvian 86 234-6291
23 Brian MacDonald 86 234-2998
24 Mark S Dvian 86 234-5407
25 Patricia A ONeill 85 234-6752
26 David E Makela . . . . ¤ 234-5583
27 Raymond G ONeill . . . 67 234-5620
28 George Gigarjian 78 234-3111
37 . . . . . NP
43 Louis Kosciak 67 234-3184
35 RESIDENCE

● LEWIS ST **01525**
Linwood
1- 99 CT7502 $B..F 8
24 Raymond F Hayes . . . 73 234-3539
25 Michael J Menard . . . 79 234-3128
26 . . . . . NP
29 James Menard 67 234-5213
38 . . . . . NP
5 RESIDENCE

● LINCOLN CIR
New Street-1986. Northbridge
● RR 2 01534
7 R P Aschenbrand . . . . ¤ 234-5295
Paul Rizzo . . . . . ¤ 234-8457
32 Emil Schirner Jr . . . . – 234-6043
50 David Henry . . . . . ¤ 234-9368
52 Phillip C Megna 86 234-2997
5 RESIDENCE

● LINDEN ST **01588**
Runs Between Main St and Chestnut St
1- 99 CT7501 $D..F 7
1 Mrs Raymond Roche . . 67 234-3370
5 Franz Kuder 82 234-3556
7 Oscar Asadoorian . . . 63 234-3243
9 Jeffrey C Lafleur 72 234-5910
10 William J Vandyke . . . 68 234-7114
11 David O Miedema . . . 71 234-6068
12 Inge C Hayward 74 234-3227
13 Jeffrey M Allard 79 234-5803
14 Jacob Oppewal 63 234-7069
15 J W Walker Jr 80 234-2836
16 K Bilotta 85 234-5605
Vincent M Bilotta . . . 77 234-6763
12 RESIDENCE

● LINWOOD AVE **01588**
Runs Between Memorial Square Whitinsville and Lindwood Bridge
1- 349 CT7501 $D..F 7
350- 699 CT7502 $B..F 8
10 D J Clark 82 234-6912
J J Gilbert . . . . . – 234-4357
T A Lyons 83 234-7941
M Robinson 80 234-6453
24 Joel Charpentier . . . . ¤ 234-3912
26 Clara Jones 85 234-7163
30 Jeffrey Hickson 85 234-6071
32 . . . . . NP
33 Rev Alden Besse 81 234-9617
★ Trinity Episc Ch . . . . – 234-5303
42 John Martin 73 234-5334
44 Robert Turner 84 234-6470
47 . . . . . NP
49 David Miedema 77 234-5701
Marion Miedema 80 234-3240
★ Sunshine Haven 80 234-3240
51 . . . . . NP
61★ United Methodist . . . 74 234-2275
66 Jeffrey Larivee 86 234-2122
Frank E Pettengill . . . 83 234-5749
71 Rev Richd A Davis . . 86 234-2243
72 J A Stahl 84 234-9513
74 M L Flynn 86 234-2365
76 Randall Koopman 83 234-6820
77 James N Hague 80 234-6694
79 Herbert A Barnes . . . 70 234-2529
84 . . . . . NP
86 Alfred Dionne 70 234-3524
87★ NPS Admin 77 234-8156
★ NPS Ast Supt 78 234-8163
★ NPS Spec Ed 82 234-8701
★ H Simonian Spt Sch . 74 234-8156
88 Imelda M Turgeon . . . 63 234-3541
92 J L Hauge 81 234-9335
T J Hauge 85 234-5496
94 Robert E Hoover . . . . – 234-2015
98★ Ren Sls&Svc . . . . . ¤ 234-9651
99 J A Wickstrom Atty . . 69 234-5763
108 . . . . . NP
110★ C&M Tire Store 85 234-9805
★ Crothers Tire Co . . . 86 234-9442
110★ Crother Tr&Rpr Co . . ¤ 234-9805
111 . . . . . NP
117 Wesley F Warner 63 234-3351
119 . . . . . NP
128 Norman C Magowan . . 73 234-5812
131 R J Quinn . . . . . ¤ 234-4425
133 P A Tarvit 86 234-9981
134★ Dehaan Motors Inc . . 74 234-2532
135 Thos J Baker 86 234-5816
137 Paula Baker 76 234-2482
141 Richard Clason 63 234-5138
142 Simon H Bosma 73 234-3692
144 William Lafleur Jr . . . 74 234-7755
145 Harold E Mathon . . . 80 234-2610
149 168A 168B . . . . NP
171★ Good Shepherd Rcty . . 234-7726
★ NPS High Guidance . . . 234-8129
172 Joseph A Briand 78 234-3262
★ Time Trans Co Inc . . . 234-8033
179 Albert A Chabot 77 234-5194
182 Joseph T Landry 66 234-5958
198 Mrs E D Rull 66 234-3780
214 K Trotta . . . . . ¤ 234-4355
215 . . . . . NP
217 E A Tupper 86 234-8259
224 Rosemarie Able . . . . ¤ 234-4441
227 . . . . . NP
241★ Pine Grove Cemetry . . . 234-2793
255 Richard J Nisil 81 234-9637
265 . . . . . NP
269 Kenneth Anderson . . . 72 234-2008
279★ FJC Nrthbdg Extnsn . . 86 234-3443
293 Hazel G MacCabe . . . 86 234-6444
295 John R Driscoll 75 234-3000
305 Joseph T Roche 84 234-5017
315 Michael Goshgarian . . . 76 234-8547
323 James Mullaney 80 234-2139
335 Stephen Hebert . . . . . – 234-5499
343 David W Piper 72 234-8173
351 Steve Codner 86 234-8070
369 James A Cullen 73 234-3909
379 Paul Stefancyk 85 234-5760
393 Richard E Auger 78 234-7211
403 Joseph S Knapik 84 234-3009
413 Debbie Bilodeau 84 234-9209
427 Carl Dupree 64 234-5020
447 John E Hiscock 73 234-8584
461 John W Altieri 70 234-8123
529★ Heritage Park Ests . . – 234-9922
★ Heritage Park Ests . . – 234-3025
★ R H White Const Co . 86 234-8186
583 Megan Flint 80 234-6316
666★ Robeson Corp . . . . . ¤ 234-6251
NO #★ Jr-Sr Hi Sch Prncp . . 76 234-9559
NO #★ NPS Sr High Ast Pr . . 234-6221
NO #★ Schl Sec Spec Educ . 79 234-8120
NO #★ Sciaba Constr Corp . . ¤ 234-4495
NO #★ Victorian Restrnt . . 76 234-2500
NO #★ Whitinsvle Chrstn . . . 234-8211
75 RESIDENCE 27 BUSINESS

● LINWOOD AVE **01525**
Runs Between Memorial Square Whitinsville and Linwood Bridge
Linwood
666- 692 CT7501 $D..F 7
679★ Depot Car Wash Inc . 85 234-9894
683★ China Pacific Rtnt . . 84 234-9786
686 Steven Orphin . . . . . ¤ 234-4268
Brian Perkins 86 234-9827
J Thomas . . . . . ¤ 234-9710
Matthew West . . . . . ¤ 234-4261
692 Barbara Kevorkian . . . 86 234-6942
James S Leitch 74 234-3506
6 RESIDENCE 2 BUSINESS

● LINWOOD MASS **01525**
N Britten 80 234-3868
1 RESIDENCE

● LINWOOD ST **01525**
Linwood
51- 299 CT7492 $C..G 8
51 M Castagnaro Jr 77 278-6046
117 Frances E Kenney . . . 68 278-3381
126 . . . . . NP
137 Edward J Danis 73 278-2320
154 Ronald P Green 84 234-2689
175 Alfred Gutowski 66 234-8043
176 Roger E Metivier 75 234-8014
177 Joseph A Desrosier . . 69 234-2023
Mrs Emma Merchant . . 69 234-2759
179 Roland E Ballard 67 234-2041
180 Zephirin Gazaille 63 234-7045
181 Joseph W Burkey . . . 85 234-2222
182 M H Marsan 83 234-5369
183 Kerry Dubois . . . . . ¤ 234-2784
184 . . . . . NP
193 Ovila Belanger 67 234-7058
Peter Belanger 85 234-3850
Mrs Alice Metivier . . . 73 234-3150
195 D Iannone . . . . . ¤ 234-4437
Sean Kelly 86 234-8234
205 Julie Opataka . . . . . ¤ 234-3219
207 Linda Murphy . . . . . ¤ 234-4442
209 Dave Benoit . . . . . ¤ 234-2833
Gabriel Christian 86 234-9728
J Davis . . . . . – 234-2833
215 S Laflamme 70 234-3494
216 . . . . . NP
217 O R Pendleton 86 234-2026
224 Tina Forsythe 85 234-9873
NO #★ US Linwood Pst Ofc . 75 234-6400
29 RESIDENCE 1 BUSINESS

● LOUIS ST **01525**
See Lewis St

● MAIN ST **01588**
Runs Between Memorial Square & Route 146
1- 1399 CT7501 $D..F 7
1★ Access Tca Inc 86 234-9791
★ Blckstn Vly Reg Dv . . . ¤ 234-9688
★ Comtran Cable Corp . . 86 234-6256
★ Consolidated Strg . . . ¤ 234-9911
★ Cytafex Studio . . . . ¤ 234-2900
★ Fabric Masters . . . . ¤ 234-6419
★ Health-Tex Inc . . . . ¤ 234-9422
★ Metro Prcl Dlvy Co . . ¤ 234-4435
★ Twn Housing Rehab . . ¤ 234-4278
★ Rurl Hsng Imprvmnt . . – 234-9996
★ H J Salm&Assoc . . . . – 234-3600

MAY NOT BE KEY PUNCHED ENTERED INTO A COMPUTER OR PHOTOGRAPHED IN ANY MANNER WHATSOEVER

Target Street	Cross Street	Source
-	✓	Cole Criss-Cross Directory

CHURCH ST 1984

53 . . . . . NP
62 William J Kozaczka . . . 64 234-7123
9 RESIDENCE

● CENTRAL AVE 01534
Off Providence
Road Near Klocekis
5 **Rockdale**
3 **Northbridge**
3 070340
5 4 . . . . . NP
9 9 R M Arel 73 234-5777
1 Henry J Bouvier 70 234-3341
Annie Pelletier 73 234-3792
6 4 RESIDENCE
1

● CHESTNUT ST 01588
8 **Runs Between Maple**
7 **St and High Street**
0 070350
7
8 2 Edward C Bergeron . . . 81 234-6662
3 George P Burgess 81 234-2416
5 Robert W Chase 81 234-3096
4 William A Clark Sr 82 234-9288
7 Mrs Sadie Deyoung . . . 82 234-2265
1 George Dykstra 81 234-3100
4 John Faber 82 234-3072
4 Peter Feddema 82 234-2070
5 Gary Finnema 81 234-5962
4 Eliz M Hartley . . . . . ¤ 234-5652
1 W Hendrickson 81 234-5728
7 Harry M Kline 81 234-8510
8 Edith Oosterman . . . . ¤ 234-8577
8 Phyllis B Piche 81 234-2372
1 Eugene J Primeau 81 234-8042
1 H Salmond 81 234-3587
8 Annie Schotanus 83 234-5727
5 Leonard Struck 81 234-2857
4 Frank Thompson 81 234-3797
6 Aleck Vanderbrug 81 234-5647
2 S Wiersma 81 234-7717
7 Taeke Wynja 81 234-5902
3 3 Dennis Hennessey 73 234-7006
6 7 Paul D Woodman 78 234-7974
5 8 . . . . . NP
3 10 Ruth C Albee 83 234-7092
E Choquet 82 234-9632
Catherine Mehring 83 234-6556
Mary A Scribner 80 234-5771
★Whitinsvl Retirmnt 234-6381
13 Robert Ross 79 234-7760
30 RESIDENCE 1 BUSINESS

● CHURCH ST 01588
6 **Runs From Memorial**
Sq To Quaker St
070360
3★Rev R O Sparrow 234-2247
16 John Guyette . . . . . – 234-9279
Mike Ovoian . . . . . – 234-5935
18 Norman Boucher . . . . ¤ 234-9614
2 20 Richard J Campo 68 234-7225
1 22 Henry Laverdiere 65 234-3878
1 24 Chester Farrar 83 234-5973
9 D M Liberty 73 234-8052
5 26 F P Lombardi . . . . . ¤ 234-6479
8 J A Marston . . . . . – 234-6479
0 28 B Fitzpatrick . . . . . ¤ 234-9747
5 30 Robert Martin 83 234-3905
3 31 Rev R O Sparrow 77 234-2373
6 32 Terence Hinchliffe . . . ¤ 234-6790
5 34 . . . . . NP
4 38 Burnett Potaski 63 234-2250
8 40 S Page 83 234-2493
0 42 Arthur Lapointe 63 234-5490
4 Leo C Pouliot 63 234-5493
6 Walter Pouliot 76 234-3627
48 M S Vandenakker 69 234-7220
3 **49★Whitinsville Savgs . . . 234-8112**
5 **★Whitinsville Svngs . . . 839-4251**
3 50 Joseph E Bisson 63 234-3881
6 52 . . . . . NP
6 **53★Dr Robert J Bajema . . 234-6361**
★Dr R Chouinard 234-6361
4 **54★Diamond Jewelry 234-7776**
55★T G Flagg Pharmacy . . 234-7944
1 **56★News Tribune 234-5686**
0 **★R-Way Shoes 234-6631**
57★Center For Human . . . 234-8213
★Dr W C Redmon 234-8213
Francine Smith 82 234-8213
Diane Werner Rn . . . . ¤ 234-8213
★Ronald C Werner 234-8213
58★Northbrdg Cvl Dfns . . . 234-8180
★US Post Office 234-7764
3 **60★Blackstn Vly Tribn . . . 234-5686**
0 **★Blackstn Vly Tribn . . . 234-2107**
★Blackstn Vly Tribn . . . 865-9875
6 **★Weekend Blackstone . . 234-5686**
★Weekend Blackstone . . 234-2107
★Weekend Blackstone . . 865-9875
61★Garabedian Bros 234-5896
67 Daniel Frechette 82 234-6862
Leona Leblanc 74 234-3906
3 68 69 . . . . . NP
3 **70★Baker's Dept Store . . . 234-2331**
9 **★Dr James F Horan . . . 234-3584**
4 **★J Jundanian Atty 234-5877**
1 **★Dr Oscar Noroian 234-5073**
★L Ovoian Elctrlgst . . . . ¤ 234-9628
8 John A Pietrewicz 78 234-6893
★Mary Prestera-Ins 234-7778
★Quality Business 234-6893
★K R Sherin Atty 234-2505
71 . . . . . NP
73★Morris Television 234-9341
74 E Brochu 82 234-2858
76★Blackstne Vly Trvl . . . 234-7332
6 **★Kurzon&Morse Rltr . . . 234-7332**
★Pythian Bowling 234-2992
81 G Ford . . . . . ¤ 234-3022
A Mrs A Bouley 73 234-3897
83★Sampson Color Cent . . 234-3196
84★Roger's Central 234-9410
85★The Golden Thimble . . . 234-9214
86★J W Pendergast Aty . . . 234-5611
★G E Shugrue Atty 234-5611
5 **★Shugrue&Pendergast . . 839-5693**
4 **★Shugrue&Pendergast . . 234-5611**
7 **88★Buffum's Drug Stor . . . 234-2128**
3 89 Florence Geer 75 234-5246
★Jack Walker Rltr 234-8029
8 95 Marion Roberts 80 234-2014

96★Chinese Kempo Krte . . ¤ 234-2590
98★Louis Fashion Shop . . . 234-2396
99★Northbridge Sr Ctr . . . 234-2002
★Northbridge Sr Ctr . . . 234-9685
100 Steven M Banville 82 234-9563
★H & R Block Inc 234-3729
Paul Playe . . . . . ¤ 234-9383
101★Ashe & Boyages 234-3919
★Comp Mental Hlth 234-9737
★Family Cntnty Prgm . . ¤ 234-9783
★Spare Time 234-9417
103★Irene's Children 234-3883
107★Kay's Kandy Korner . . . 234-5424
110★Berard Bros Furn 234-5105
Frank E Saster 80 234-9292
111 George K Papazian 73 234-3261
112 Harry Harrington 71 234-8039
113 P L Charbonnier Jr 80 234-3057
121★Ken's Lawnmower 234-5807
123★Georges Bty Sln 234-7242
136★Talk of The Town 234-8544
145★Dr M W Cnossen . . . . ¤ 234-6884
★Whitnsvl Fmly Dntl . . . ¤ 234-8107
151 George Couillard 65 234-3421
152 157 . . . . . NP
158 Joann Dunbar 83 234-5119
159★Arcade Pkg Store 234-7059
Lee J Gadoury 83 234-9635
160 P A Tarvit 83 234-5637
161 Mary Bedrosian 72 234-3645
F Moran 77 234-6703
★Sisters of St Jos . . . . – 234-9633
164 Lucien A Aubin Sr 78 234-6824
Arsene Ovian 71 234-3052
165★Allbrand Electronc 234-6435
167★Carol-Lynn's Dance . . . 234-6051
169 Akaby Altoonian 74 234-3857
170 Yepram Egsigian . . . . ¤ 234-2667
171 B A McCooly 82 234-9643
174★Henry J Lane Atty . . . 234-5350
★Jacob Oppewal Atty . . 234-5350
★Oppewal&Lane 234-5350
175★Ron's Plaza Sunoco . . . 234-3708
176 Henry J Lane 77 839-4380
178 Herbert Hammond 80 234-5864
180 . . . . . NP
181★Cumberland Farms . . . 234-9433
182 R Furno 82 234-9579
184 . . . . . NP
185★Mass Social Srvs 234-6213
★Towne Carousell 234-5605
★U S G Agriculture 234-9776
186 C E Kleiman . . . . . ¤ 234-3233
187★Vally Sprtng Goods . . . 234-9695
188 Onnig Mooradian 69 234-5038
190 Raymond Blanchette . . . ¤ 234-2542
194★Papetti Motor Sale . . . 234-3551
195 . . . . . NP
196★Christie & Thomson . . 839-2185
★Christie & Thomson . . 234-8711
200 S H Pilibosian 68 234-2020
202★Salvage Depot . . . . . ¤ 234-8720
206★Chicks Barber Shop . . . 234-9420
210 211 . . . . . NP
214 John Grocki 70 234-6065
B Thelma Fease . . . . . ¤ 234-6738
216 Martha A Mulligan 73 234-2825
218 . . . . . NP
221 P S Mateer 79 234-5466
Gary L Rice 83 234-2786
222 . . . . . NP
223 R Michaud 82 234-7264
225 John A Poisant 78 234-6758
226★J&S Motors Inc 234-5666
229 Mrs Eliz Minasian 81 234-5127
½ Bruce Binney . . . . . – 234-5673
230★Gen Auto Spply Co . . . 234-7379
232 235 239A . . . . . NP
240★Robert Associates 234-6633
241 243 . . . . . NP
247 Ronald Gonia . . . . . – 234-8783
249 . . . . . NP
250 Y M Bellerose 80 234-2848
258 John M Briggs 79 234-9263
Dale A Kennedy 82 234-5500
260 H Atchue . . . . . ¤ 234-2895
Raymond McCallum . . . ¤ 234-5713
½ Daniel Stachowski . . . – 234-6571
261 263 . . . . . NP
266 Lea Dumas 82 234-2349
½ Timothy Clougherty . . . ¤ 234-6209
268 Frank M Bosma 77 234-7352
Philip Dalfonso . . . . . ¤ 234-6356
½ Michael Carey . . . . . ¤ 234-5811
270 . . . . . NP
277★Valley Auto Sales 234-5438
292 320 . . . . . NP
338 Joyce B OConnor 78 234-2624
★Dr P J OConnor 234-2148
346 Gerald B Turner 71 234-7982
347 348 . . . . . NP
354 Lester Hewett 71 234-2235
356 Kenneth B Downing 72 234-6521
374 George H Comeau 72 234-3252
376 John Walsh 71 234-2861
382 Fernando Vaz 77 234-8404
384 R E Such 77 234-2673
390 Paul E Perkins 83 234-6748
392 Julia Garabedian 70 234-3972
★Julias Beauty Sln 234-3972
393 . . . . . NP
402 Edward J Duggan 77 234-3298
404 Raymond N Prunier . . . 80 234-8465
405 John Bajema 72 234-7900
406 James R Brodeur 82 234-3861
408 George F Woodward . . . 73 234-5668
412 . . . . . NP
414 Richmond Parker . . . . . ¤ 234-9623
415 J H Gresian II 79 234-9282
416 418 . . . . . NP
420 A Courtemanche 77 234-2588
422 Barbara F Burke 77 234-8773
424 . . . . . NP
425 Mrs G Courtemanche . . . 79 234-6243
William M Hobart 76 234-8230
427 430 . . . . . NP
434 George Andrews III 83 234-6870
Mrs Harry W Brown 63 234-2958
W C Commons Jr 74 234-3132
L Cunningham 81 234-6714
Roland Gadoury . . . . . ¤ 234-9631
Lois F Guis 81 234-3238
Lonnie E Harris 83 234-6523

434 John Lapierre . . . . . ¤ 234-6297
J K McKinstry 83 234-2150
C Mowry 83 234-2814
Albert J Parent 82 234-2452
Roger F Scott 72 234-7950
Melvin Vandenakker . . . 81 234-5252
Joseph Wypyszinski 82 234-8589
Mrs J S Zibell 70 234-2356
435 . . . . . NP
436 John L Burbury 70 234-5197
437 Sebouh Kalousdian 64 234-5737
460 465 . . . . . NP
471 Mark J Hebert 82 234-9280
473 Leo Derkosrofian 77 234-3759
475 C A Gresian 83 234-5011
477 Rafi Samkiran 80 234-6935
479 Helen Sutherland 70 234-2221
480★Herman Buma Funerl . . 234-2362
481 Andon Asadoorian 70 234-3086
482 Wilbur G Baird 73 234-3681
483 Leo Asadoorian 70 234-5125
485 Abraham Asadoorian . . . 71 234-3420
489 . . . . . NP
490 Peter Andonian 70 234-5787
496 508 . . . . . NP
512 P Farrar . . . . . – 234-3767
D Wright . . . . . ¤ 234-7107
513 Bruce Wilson 80 234-7001
516 John E Moorey Jr 74 234-6888
518 Louis A Vermette 68 234-3054
520 Harold Hartmann 71 234-3021
522 . . . . . NP
529 Richard Mooradian 76 234-2612
531 John P McDonough . . . 73 234-7907
545 Eli Mooradian 81 234-3007
547 549 . . . . . NP
550 Shirley Demagian 79 234-6008
551 552 . . . . . NP
554 David Makowski . . . . . ¤ 234-9582
556 Charles Gigarjian 77 234-3642
560 M L Baker 82 234-9750
562 William Palumbo . . . . ¤ 234-3317
564 566 . . . . . NP
569 William Jellesma 77 234-3730
572 Stella Damerjian 234-3226
574 S Faneuf . . . . . ¤ 234-3521
579 Marvin L Beinema 79 234-7908
589 Wayne B Lavallee 78 234-2168
591 Ernest J Lavallee 78 234-5061
601 C A Richard . . . . . – 234-3827
602 John Ratcliffe 75 234-3107
603 . . . . . NP
607 Edmond Morel 75 234-2097
608 Donald J Desjardin 79 234-7027
609 Leonard Bousquet 75 234-2142
614 Leo A Goozey Jr 75 234-6689
624 B M Beinema 79 234-2340
626 . . . . . NP
627 Philip A Cormier 81 234-3637
632 Edward Ebbeling 82 234-3948
634 Keith Lavallee 82 234-6285
639 Isabelle Hagopian 72 234-7279
640 Sheila Beaudette . . . . . – 234-9662
642 William Beaudette . . . . – 234-9585
645 Thomas L Cawley 79 234-3140
646 . . . . . NP
648 Robert Brodeur 81 234-9544
Bruce Metcalf 83 234-6801
B Maurice Begin . . . . . ¤ 234-9296
653 Anthony Cimino 70 234-3593
654 Gloria Greene 79 234-2315
David Jacques . . . . . ¤ 234-2821
656 . . . . . NP
659 Mrs P Bosma 73 234-3629
J D Krull 73 234-3629
665★Koopman Lumber&Co . . 234-2296
★Koopman Lumber 234-8415
671 . . . . . NP
674 Thomas Postma 70 234-2021
679 Peter Koopman 80 234-3515
682 James Martin . . . . . – 234-9591
690★Varkys Cleaners 234-3691
693 Stanley Sotek 72 234-3157
694 . . . . . NP
696 Stephen Hebert 82 234-5499
698 Varkis Arakelian 79 234-5510
704 George L Poulin 76 234-2614
708 Burton J Creighton 75 234-8192
709★Plumber's Bar Inc 234-9422
710 Henry D Lavallee 72 234-2968
733 U J Cournoyer . . . . . ¤ 234-5514
735 Monford Brothers 73 234-6224
737 Antonio Verdone 70 234-2449
757 C N Bellerose 79 234-2698
760 . . . . . NP
761 William McCourt 78 234-7020
763 Henry Nydam 73 234-2622
766 Edward W Wallace 79 234-2539
769 Francis Harris Jr . . . . ¤ 234-6265
774 Joseph R Chabot 79 234-5517
788 J Richard Conlee 70 234-5817
798 Thomas J Woodcome . . . 73 234-2850
1128★Whitinsville Mobil 234-9416
NO ★★Armenian Apostolic 234-3677
NO ★★The Butcher Block . . . ¤ 234-9690
NO ★★Carrick Agency Inc . . . 234-8151
NO ★★Frndly Ic Crm Str 234-3170
NO ★★Good Shepard 234-5340
NO ★★Harrys Famous Pzza . . 234-7269
NO ★★Dr Pietro Molinari 234-6815
NO ★★Northbrdg Pub Libr . . . 234-2151
NO ★★Small Animal Clnc . . . 234-6815
NO ★★Village Cong Chrch . . . 234-7901
NO ★★Whtnsvle Soc Libr . . . 234-2151
239 RESIDENCE 100 BUSINESS

● CHURCH ST 01534
Runs From School
Street Onto School
St Rockdale
Northbridge
070370
18 . . . . . NP
28 C St Martin . . . . . ¤ 234-8432
30 . . . . . NP
32 P A Davidson 63 234-8575
34 36 38 . . . . . NP
39★St Peters Parish 234-6355
★St Peters Parish 234-9407
★St Peter's Rectory 234-2156
40 C D Laflash Jr 83 234-9357
44 Gerald P Lauzier 82 234-2498
48 49 . . . . . NP

MAY NOT BE KEY PUNCHED ENTERED INTO A COMPUTER OR PHOTOGRAPHED IN ANY MANNER WHATSOEVER EXCEPT AS AUTHORIZED BY THE PUBLISHER

Target Street	Cross Street	Source
✓	-	Cole Criss-Cross Directory

CROSS ST 1984

8	52	George H Cartier	63	234 - 3044
	53		NP	
	54	Donald Nesbitt	81	234 - 9608
	55	Joseph M Limoli	63	234 - 3231
	NO # ★	N Sd Balmer Schl		234 - 8161
272	NO # ★	N Sd B Schl Cafe		234 - 8087
168	NO # ★	N Sd Elem Spl Educ		234 - 8469
670	NO # ★	N Es Guidance		234 - 8469
504	NO # ★	Elementry Sch Nrse		234 - 8161
043		27 RESIDENCE	5	BUSINESS
309				
309	●	**CROSS ST**		01588
301		**Runs Between**		
987		**Linwood Avenue &**		
		Church St		
317		070470		
010	10 ★	Karagosian A Inc		234 - 6086
903	12 ★	Dr J P Bouvier		234 - 7935
472	★	Dr J R Colella	¤	234 - 7935
944	★	Dr J A D'Amico		234 - 7935
	★	Nrthbridge Eye Asn		234 - 7935
062	★	Dr James Pialtos		234 - 7935
955	14	Joseph A Dicicco	67	234 - 5987
674	★	Elite Coiffures		234 - 5700
496	20 ★	Dr Sang K Chung		234 - 7311
220	27	Peter Baszner	82	234 - 6835
741	33	Rev John H Piersma	¤	234 - 7756
203	43 ★	Dr H V Williams		234 - 2131
305	51	Austin Lynch	67	234 - 2068
649	NO #	Millard Jacques	76	234 - 3967
037	NO # ★	Town Chapter 1	¤	234 - 6347
996	NO # ★	Grammar School	-	234 - 6346
362	NO # ★	Northbrdg Prim Sch		234 - 6346
460	NO # ★	Northbrdg Prim Sch		234 - 8406
048	NO # ★	Plummer Schl		234 - 6346
988	NO # ★	Primary Spec Educ		234 - 5264
		5 RESIDENCE	15	BUSINESS
340				
783	●	**CROSS ST**		01534
589		**Runs Between**		
488		**Church Street and**		
351		**School St Rockdale**		
957		**Northbridge**		
266		070480		
982	6	Joseph Ratty	67	234 - 2629
506	7		NP	
292	11	Felix Lavallee	79	234 - 2737
749	17		NP	
493	23	Allen E Richard	83	234 - 5952
547	29	Donna M Dupras	83	234 - 3646
393	35 A	35B 35E 35F	NP	●
072		10 RESIDENCE		
393				
594	●	**D ST**		01588
049		**Runs Between North**		
		Main Street &		
841		**Border Street New**		
245		**Village**		
754		070490		
015	1		NP	
033	2	R Lesco	¤	234 - 9379

Target Street	Cross Street	Source
-	✓	Cole Criss-Cross Directory

LINWOOD AVE 1984

15 J W Walker Jr 80 234-2836
16 Vincent M Bilotta 77 234-6763
12 RESIDENCE

● **LINWOOD AVE** 01588
Runs Between
Memorial Square
Whitinsville and
Lindwood Bridge
071090
10 D J Clark 82 234-6912
T A Lyons 83 234-7941
M Robinson 80 234-6453
J E Schirner 78 234-6074
26 30 . . . . . NP
31★Trinity Epsc Chur 234-5303
32 A O Destrempes 75 234-7081
33 Rev Alden Besse 81 234-9617
42 John Martin 73 234-5334
44 Robert Turner . . . . . ¤ 234-6470
47 . . . . . NP
49 David Miedema 77 234-5701
Marion Miedema 80 234-3240
★Sunshine Haven 234-3240
51 . . . . . NP
61★United Methodist 234-2275
66 Charles D Johnson 83 234-6090
Frank E Pettengill 83 234-5749
71 Rev Douglas Smith 78 234-2243
72 J A Stahl . . . . . ¤ 234-9513
74 Leo D Dumas Jr 81 234-5559
76 Randall Koopman 83 234-6820
77 James N Hague 80 234-6694
79 Herbert A Barnes 70 234-2529
84 . . . . . NP
86 Alfred Dionne 70 234-3524
87★Nrthbrdg Schl Supt . . . 234-8156
★N Sd Asst Sch Supt . . 234-8163
★N Sd Special Edctn . . . 234-8701
★Harry Simonian 234-8156
88 Imelda M Turgeon 63 234-3541
92 Roland O Turgeon 76 234-8766
94 J L Hauge 81 234-9335
99 J A Wickstrom Atty . . 69 234-5763
108 111 . . . . . NP
117 Wesley F Warner 63 234-3351
119 . . . . . NP
128 Norman C Magowan . . . 73 234-5812
131 . . . . . NP
133 Paul Holmes 83 234-3548
134★Dehaan Motors Inc . . . 234-2532
135 Eugene Trottier 82 234-9302
137 Paula Baker 76 234-2482
141 Richard Clason 63 234-5138
142 Simon H Bosma 73 234-3692
144 William Lafleur Jr 74 234-7755
145 Harold E Mathon 80 234-2610
149 168A 168B . . . . . NP
171★Fjc Nrthbdg Extnsn . . . 234-3443
★N Sdjshs Guidance . . . 234-8129
172 Joseph A Briand 78 234-3262
★Time Trans Co Inc . . . 234-8033
179 Albert A Chabot 77 234-5194
181 Mrs C Giguere 70 234-2953
198 Mrs E D Rull 66 234-3780
205 . . . . . NP
209 Mark Andrews . . . . . ¤ 234-7164
215 216 224 227 . . . . NP
241★Pine Grove Cmtry 234-2793
255 Richard J Nisil 81 234-9637
265 . . . . . NP
269 Kenneth Anderson 72 234-2008
293 E D McMahon 83 234-5635
295 John R Driscoll 75 234-3000
305 Joseph T Roche . . . . . - 234-5017
315 Michael Goshgarian . . . 76 234-8547
323 James Mullaney 80 234-2139
335 Hilka Baker 74 234-3390
343 David W Piper 72 234-8173
351 Steve Codner 80 234-8070
369 James A Cullen 73 234-3909
379 Paul Stefancyk 83 234-5760
393 Richard E Auger 78 234-7211
403 Joseph S Knapik . . . . ¤ 234-3009
413 Debbie Bilodeau . . . . ¤ 234-9209
★Bingo Mart Inc 234-6922
427 Carl J Dupree 64 234-5020
447 John E Hiscock 73 234-8584
461 John W Altieri 70 234-8123
529 Henry D Audette 75 234-3794
583 Megan Flint 80 234-6316
Orin Q Flint 77 234-5149
NO #★C & M Cntr Srv Sta . . 234-9442
NO #★Jr-Sr Hi Sch Prncp . . . 234-9559
NO #★Nsdshs Asst Prncpl . . . 234-6221
NO #★Schl Sec Spec Educ . . 234-8120
NO #★Victorian Restrnt 234-2500
NO #★Whitinsvle Chrstn 234-8211
76 RESIDENCE 19 BUSINESS

Target Street	Cross Street	Source
-	✓	Cole Criss-Cross Directory

CHURCH ST 1975


```
      ****************          01534
 79                NP
 80                NP
 82 MICHAEL A SLAVIN      ¤2343869
 84 CLEMENT LAFLASH     0 2347995
 85 ALMA HEROUX         1 2347776
 89 ROSE LAUZON           2345140
 90 JOB POTTIE          1 2345724
 92 STAN OPATKA         4 2342784
 95*DOR PRODUCTS          ¤2347208
 96 ROBERT FONTAINE     2 2346091
101                NP
105                NP
106 FRANCIS J NOWLAN    0 2342541
116 HARRY BERKOWITZ     4 2342873
118 ARTHUR J LAWRENCE   2 2342934
125 E AUDET             4 2343520
127 LEO CAYA              2347981
133 ANNA GIROUARD       1 2347117
191 JOHN GILCHRIST      8 2347004
193 ADELARD LABRECQUE   3 2342026
917 JOHN MESPELLI        -2346698
NO #*AMERCN LEGION 343    2349470
NO # MRS F H FONTAINE    ¤2342268
NO # E J GIROUARD        ¤2345290
NO # MATTHEW HAMILTON    7 2348477
NO # RICHARD H LABBE     8 2347004
NO # EMIL R ROY            2342469
NO # NORMAN W THEBERGE    2343129
NO # DONALD E WELDON     0 2345975
NO # JOSEPH WYPYSZINSKI7 2342121
     62 RESIDENCE        4 BUSINESS
 ★
★★  CHURCH ST            01588
*****************************
***            T   7501 $D..M11
***            T   7502 $D..M11
 22 CHESTER FARRAR         2345973
    HENRY LAVERDIERE       2343878
 24 RAYMOND J GAZAILLE     2342859
 28 ARMAND THIBAULT        2343306
 31 REV CHAS D MYERS     6 2343954
 32 ROSE A LETENDRE        2345158
 38 BURNETT POTASKI        2342250
 42 ARTHUR LAPOINTE        2345490
    LEO C POULIOT          2345493
    WALTER POULIOT       6 2343627
 43*C&M CENTER SVC STA     2349442
 50 JOSEPH E BISSON        2343881
    K SENECAL             ¤8659272
 52 ROSEANA MORRELL        2343361
 55*T G FLAGG PHARMACY     2347944
 56*NEWS TRIBN&ADVRTSR     2345686
    *R-WAY SHOES           2346631
    JACK SNEIDERMAN      3 2345686
 57*PHILLIPS JEWELRY      -2345865
 58*TOWN CIVILIAN DEFN     2348180
    *US POST OFFICE        2347764
 60*BLACKSTN VY TRIBUN    -2345686
    *BLACKSTN VY TRIBUN   -2342107
 61*GARABEDIAN BROTHRS     2345896
 62*DR OSCAR NORDIAN       2345073
    *SIREN CLOTHG BOUTQ    2343502
 63                NP
 67 LEONA LEBLANC        4 2343906
 68 DONAT BROCHU           2342858
 69 M A GARABEDIAN       6 2342217
 70*BAKERS DEPT STORE      2342331
    *CUT&CURL             ¤2345930
    *DR JAMES F MORAN      2343584
    *J G JUNDANIAN ATTY    2345877
    LEO J LEDUC          6 2342874
    *JACOB OPPEWAL ATTY    2345350
    *F PRESTERA ATTY       2347778
    *MARY PRESTERA INS     2347778
    *K R SHERIN ATTY       2342505
    *TWIN MARK CO         ¤2346488
 71↳                NP
 74 HELEN M SUGHRUE      3 2343982
 75 H A CHARPENTIER      2 2347215
 76*BLACKSTN VLY TRAVL     8655989
    *BLACKSTN VLY TRVL     2347332
    HELEN A HEALEY         2346515
    *KURZONG&MORSE RLTRS   2347332
    *PURGATORY INN INC    ¤2346511
 81*AMRS A BOULEY        3 2343897
    BJOSEPH E BOULANGER0 2343841
 83*SAMPSON COLOR CNTR   -2343196
 84*LOUIS FASHION SHOP     2342396
 85                NP
 86*E F SHUGRUE ATTY       2345611
    *E F SUGHRUE ATTY      2345611
 88*BUFFUMS DRUG STORE     2342128
    *DR M D SHOOSHAN       2342882
 89 FLORENCE GEER         ¤2345246
    *JACK WALKER RLTR      2348029
 91*HORANS BARBER SHOP     2347931
 93                NP
 94*BERARD BROS FURN       2345105
 95 MARION ROBERTS       0 2342014
 96*SEARS ROEBUCK&CO       2347381
 99 D BACCHIOCCHI        1 2342077
    *DREWS IVCAPLNC        2342995
100*HGR BLOCK CO TAX       2348482
    THOMAS M BURROWS     -2346487
101*SPARE TIME BOWLG      2349417
103*IRENES CHILDRN SHP    2343883
105*ROGERS CNTL PASTRY   -2349410
109                NP
110 JOSEPH H GOSSELIN    ¤2345521
111 GEORGE K PAPAZIAN   3 2343261
112 HARRY HARRINGTON    1 2348039
113*BENOIT JEWELERS       2345830
    *W F HALL JEWELERS    2345830
114                NP
117*ARTFORUM MAGAZINE    ¤2345711
    R R BOWKER           ¤2343060
    *INFORMATN SERV INC   2345577
119 RICHARD R WHEELER   7 2345280
123*KENNETH R COUTURE     ¤2348555
125                NP
126 REV JNO J KELLIHER3 2346880
    *ST PATRICK RECTORY   2345656
127                NP
129                NP
132↳               NP
135*WORCESTR TELGRM-GZ    2346032
    *WORC TELEGRAM&GZTT   2345882
    *WORC TELEGRAM&GZTT   2345767
    ↳                  NP
136*TALK OF TWN SALON     2348544
138*IDEAL PIZZA           2342266
144                NP
145 FRANK BLAKELY       4 2343454
151 GEORGE COUILLARD      2343421
152 ONNIG MOORADIAN       2345038
    ↳                  NP
157 JOSEPH MCKEON       3 2346674
158 GEORGE M LIBERTY    3 2348764
159*ARCADE PCKG STORE     2347059
    GAETANO A DRAINONI   -2347296
161 MARY BEDROSIAN      2 2343645
    CHARLES M HIGGINS   3 2345506
162                NP
164 LUCIEN A AUBIN      1 2345342
    *CHRISTIE&THOMSON     2348711
    ARMAND H GAGNON       2345437
    ARSENE OVIAN        1 2343052
167*CAROL-LYNNS STUDIO    2345051
169 AKABY ALTOONIAN     4 2343857
170 YEPRAM EGSIGIAN       2342667
    ¹I M BOUCHER         ¤2343194
171 MRS GARY FINNEMA    4 2345962
174                NP
175*WHITINSVILLE SUNCO   ¤2346469
176 ALFRED E BERNARD    0 2343696
178*HAMMOND OIL SERV     -2342191
180                NP
181*CUMBERLAND FARMS      2349433
    LEVI R RAINVILLE      2345893
184 WILLIAM CARTER       ¤2348057
185*KENT ARCHER INC       2349424
    *DIAL FINANCE         2347483
    MRS E MANGASARIAN     2345127
    *RAINVILLE STUDIO     2343123
186*GENL AUTOMTVE SUPL    2347379
190                NP
194*PAPETTI MTR SLS       2343551
195 HOVAPER VOGASIAN      2348195
198*STALLION TIRE CTR    ¤2346057
199                NP
200 GOSTA ANDERSON      8 2342497
    S H PILIBOSIAN        2342020
203                NP
206*CHICKS BARBER SHOP    2349420
209 THOMAS J BARRY      2 2347728
    *VALLEY AUTO SALES    2345438
210 JOHN PALULIAN         2345373
    ↳                  NP
211 PATRICIA FORD        -2342329
212                NP
214 JOHN GROCKI         0 2346065
    BVERONICA B HINKLEY3 2346737
216 MARTHA A MULLIGAN   3 2342825
    ↳                  NP
218 NISHAN ETOIAN         2345731
220*BLUE BIRD BTY SHP     2343301
221 H SALMOND           4 2343587
222↳ALICE HEKEMIAN        2343858
223                NP
225 WALTER E SIZER      3 2343936
226*J&S MOTORS INC        2345666
229 KENNETH P MCCALLUM0 2342546
235                NP
237*CAPN LEES FSH&CHPS  ¤2346078
239 POPKIN KASPARIAN     -2343589
241                NP
243 AURELIA D HARPER    3 2347351
247 GEORGE O TURNER     0 2345328
258 ZANE L IOBST        7 2342646
    ↳DENNIS F FORLEO     ¤2342988
260 JAMES ANDREWS       4 2346749
    BRIAN SHUGRUE        ¤2346749
261 JOAN F SNAY          ¤2347280
262                NP
263 R BAKER              ¤2343811
266 B A FIELDS           ¤2346642
    NAZARETH SHARIGIAN    2345461
    ↳                  NP
268 ROBERT A NAULT      8 2347352
    AGOP PAYASLIAN      3 2347281
270                NP
276                NP
277*CRAFTSMAN AUTO BDY    2346610
    *LES AUTO SERVICE     2346537
278                NP
280                NP
282                NP
288                NP
290                NP
292                NP
296                NP
298                NP
300                NP
301                NP
302                NP
304                NP
306                NP
308                NP
309                NP
310                NP
311 WILLIAM M HOBART    9 2348230
312                NP
314                NP
320 HARLAN C GOODWIN    7 2342928
    MARC J MICHALSKI      2345880
    MRS JENNIE RAUTH      2346568
    LOUIS M TASSONE     8 2342510
338*DR PAUL J OCONNOR     2342148
346 GERALD B TURNER     1 2347982
347 LEO DERKOSROFIAN      2343759
    LOUISE OOLOVGIAN    6 2345559
348 M J BREZNIAK        4 2346858
351                NP
354 LESTER HEWETT       1 2342235
355                NP
356 KENNETH B DOWNING   2 2346521
357                NP
359                NP
361                NP
374 GEORGE H COMEAU     2 2343252
376 JOHN WALSH          1 2342841
380                NP
381                NP
382 FERNANDO VAZ        4 2348404
384 MARC ALLEGREZZA      ¤2346863
390 MAHLON R GRAVES     3 2348552
392 JULIA GARABEDIAN    0 2343972
    *JULIAS BEAUTY SALN   2343972
393 RICHARD MOORADIAN     2342612
395                NP
402 JOHN J GONYNOR      1 2345715
404 FRED BAKER           -2343147
405 JOHN BAJEMA         2 2347900
406 JOHN T SAUCIER      1 2348403
407 ELI MOORADIAN         2343007
    *WALLEN RADIO&TV SV   2343334
408 GEORGE F WOODWARD   3 2345668
411                NP
412 SHIRLEY DEMAGIAN    0 2346008
413                NP
414 ROBERT E DEJORDY    4 2345284
415 WILLIAM S BULLARD   1 2343260
416 LEO P BOUSQUET        2347010
    ROBERT E CONLEE     3 2345089
418 CHARLES GIGARJIAN     2343642
420 RICHARD SUTHERLAND4 2342143
422 RICHARD LOUGHLIN    0 2343137
424 MARY AMPAGOONIAN      2343250
426                NP
427 WILLIAM JELLESMA      2343730
428 MOSES MALKASIAN     8 2343204
430 HARRY DAMERJIAN     8 2343226
434 DAVID BANDSTRA       ¤2346434
    MRS HARRY W BROWN     2342958
    PAUL R BUMA          ¤2342635
    WM C COMMONS JR     4 2343132
    JACOB W FEDDEMA     4 2342158
    JOHN J MEAGHER JR   4 2347136
    ALFRED H MORIN      3 2343423
    MRS H OPPERWAL      4 2343374
    ROGER F SCOTT       2 2347950
    LESTER G YOUNGSMA   3 2342823
    MRS J S ZIBELL      0 2342356
435 MARVIN L BEINEMA      2347908
436 JOHN L BURBURY      0 2345197
437 SEBOUH KALOUSDIAN     2345737
445                NP
447                NP
453                NP
454                NP
457                NP
459                NP
460 DONALD J DESJARDIN    2347027
465 ROBERT FORSS        3 2346668
    PETER KOOPMAN         2343515
466                NP
471 PETER M ARMY         ¤2342174
472                NP
474 MRS MARY BEINEMA      2342340
477 JOHN E BERKOWITZ     ¤2347190
478 LOUIS O BELVAL        2343865
479 HELEN SUTHERLAND    0 2342221
480*H BUMA FUNERAL HM    ¤2342362
480 MRS S GARDZINA        2346542 N
481 ANDON ASADOORIAN    0 2343086
483 LEO ASADOORIAN      0 2345125
485 ABRAHAM ASADOORIAN1 2343420
486                NP
489 THOMAS L CAWLEY     6 2343140
490 PETER ANDONIAN      0 2345787
492                NP
↳                  NP
495                NP
496 JOHN F GREENE         2342315
501                NP
508 ANNE E RAMSDELL     4 2348459
    TAYLOR J STRUBELL   3 2346206
509                NP
512 JAMES E PARKS        ¤2346506
513                NP
516 JOHN E MOOREY JR    4 2346888
↳                  NP
518 LOUIS A VERMETTE    8 2343054
519                NP
520 HAROLD HARTMAN       ¤2343021
522 JOHN L KUCINSKAS    2 2343386
524                NP
525                NP
526                NP
528                NP
530                NP
531 JOHN P MCDONOUGH    3 2347907
532                NP
538                NP
540                NP
547*PLUMMERS ATHLETIC     2349422
549 ENOCH MALKASIAN     1 2348724
551                NP
552 ARAD MALKASIAN      3 2342271
560 EVELYN MATTE        3 2343089
572                NP
574 MRS K MURRAY         ¤2345533
580 JON E CAMP          4 2345868
589 MRS MARGT AVAKIAN    -2345155
591                NP
602 JOHN RATCLIFFE       -2343107
603 VARKIS ASADOORIAN   2 2343317
607 EDMOND MOREL         -2342097
609 LEONARD BOUSQUET     -2342142
614 LEO A GOOZEY JR      -2346689
626B               NP
639 ISABELLE HAGOPIAN   2 2347279 NO
640 ROBERT E HOOVER     0 2342839 NO
648BA BEAUREGARD        3 2345310 NO
653 ANTHONY CIMINO      0 2343593
659 MRS P BOSMA         3 2343629
665*KOOPMAN LUMBR&HDWR    2342296
    *KOOPMAN LUMBR&HDWR   2348415
671 JANICE D KRULL      0 2347356
674 THOMAS POSTMA       0 2342021
679ESIMON WIERSMA       3 2347717
682 NORMAN MARANDA      4 2343985
    ↳M E MORVAN           2348433
687                NP
690*VARKYS CLEANERS      -2343691
693 STANLEY SOTEK       2 2343157
694                NP
696 PAUL HUDON           ¤2346067
698                NP
704 OWEN DALTON         0 2342061
708 BURTON J CREIGHTON  -2348192
710 HENRY D LAVALLEE    2 2342968
735 MONFORD BROTHERS    3 2346224
737 ANTONIO VERDONE     0 2342449
760 LEO E DECOTEAU      1 2345516
761 DORIS C RICHARD     4 2347020
763 HENRY NYDAM         3 2342622
769 HERMAN E NYDAM      0 2345907
788 J RICHARD CONLEE    0 2345817
798 THOMAS J WOODCOME   3 2342850
1128*U-HAUL CO            2349416
    *WHITINSVLL MBL STA   2349416
NO # ROY M AHLEN        0 8652841
NO #*ARMENIAN APOST CHR   2349432
NO # DAVID BELLEROSE      2345201
NO #*CARRICK AGENCY       2348151
NO #*FRIENDLY ICE CREAM   2343172
NO #*GOOD SHPRD RLG ED   ¤2345340
NO #*HARRYS FAMOUS PZZA   2347269
NO #*MENCOW CO INC        2343540
NO #*DR PIETRO MOLINARI   2346815
NO # JAMES L PHIPPS      0 8652841
NO #*SMALL ANIMAL CLINC   2346815
NO #*VILLAGE CONG CHUR    2347901
NO #*WHITINSVILLE LIBRY   2342151
NO #*WHITINSVL SOCL LBY   2342151
    280 RESIDENCE        90 BUSINESS
 ★
★★  CHURCH ST EXT        NRTHBDG
*****************************
      ****************          01534
***      1-  END T   7503 $D..M10
 13 WILLIAM L WILSON     8 2345720
NO # EDMUND HOLL         8 2343396
NO # DAVID A JESSING     8 2347378
NO # LUCIEN MORRISSETTE9 2345886
NO # JAMES S SHEEHAN       2343749
NO # RICHARD P VALLEE    8 2347062
NO # KENNETH E WHITE      9 2342628
     7 RESIDENCE
 ★
★★  COLONIAL DR           01588
*****************************
  1 ALFRED NYGARD         8 2342231
    A                  NP
    DMRS AGNES MATEER     -2342777
  2ROBERT BLAKELY         3 2343894
    CMRS MYRTLE CRONAN    8 2343075
    DMRS ARTH BOURASSA    -2346597
  3                    NP
    ARUTH OOSTERMAN       3 2342274
    BO J MAYNARD          3 2343819
    DELIZABETH M BROWN      2342511
  4AMRS LEON SIMMONS      0 2342966
    BSTANLEY W MCMAHON      2345803
    CMRS MINA LAVINE      8 2342803
    DLUCY B ROSS          9 2343503
  5AANTERAS H BEDIGIAN2 2343011
    BJAMES S FERRY        8 2345892
    DEUGENE J GAUTHIER    8 2342714
  6 F E JEROMINEK         2348562
    MRS LUCY KOERTIN      0 2347098
    FRED KRAMER           8 2345033
    DANNA M SULLIVAN      2 2345185
  7 ROBERT E FERGUSON     8 2342106
    AALEX MCFARLANE       8 2343579
    DFROHMAN FIEDLER      8 2347155
  8AJOSEPH ELLIS          8 2342157
    B                  NP
    CANNE V WOELLER       9 2343640
  9ASADIE N YOUNGSMA       ¤2348286
    BHARRY ROUKEMA        0 2342960
    CBENJAMIN APPLEGATE8 2345330
 10ASARAH A CONNORS       0 2343356
    CSAMUEL P HAYWARD     8 2342687
 11 REGINA MARTIN         8 2348722
    AF HOPKINSON            2343480
    CHENRY W BLAIR        2 2342946
    DALPHEGE LOZIER          ¤2347091
NO # JOHN BAKER              2342339
NO # ELODIA BROCHU       -2345238
NO # ALEXANDER A CLARK   ¤2346229
NO # JOSEPH A COTE        2343296
NO # EILEEN B GRONDINE     2345528
NO # HARRY JARDINE          2347722
NO # MANOOG MALKASIAN     2 2343815
NO # ABRAHAM MUSTAFA       2346584
NO #*NORTHBRDG HOUSING     2347736
NO # CORNELIUS VANBRUG     2343892
```

©COPYRIGHT INFORMATION ON THIS PAGE MAY NOT BE KEY PUNCHED, ENTERED INTO A COMPUTER, OR PHOTOCOPIED IN ANY MANNER WHATSOEVER EXCEPT AS

Target Street	Cross Street	Source
✓	-	Cole Criss-Cross Directory

CROSS ST 1975

```
  35 EUGENE AUCLAIR        ¤2342038 N
    B                 NP           N
NO # S BEAUCHAMP            2345142
    12 RESIDENCE
  ★
 ★★  CROSS ST                01588 .
.................................... .
...              T    7501 $D..M11
...              T    7503 $D..M10
   5                 NP
  10*CROSS ST BARBR SHP     2343949
  12*DR J P BOUVIER         2347935
  14 JOSEPH A DICICCO   7   2345987
    *ELITE COIFFURES        2345700
  17                NP
  20*DR SANG K CHUNG        2347311
     GEORGE J MACNEIL   4   2346752
    *DR MERL F MACNEIL      2347311
  27 WILLIAM GOULD          2345648
  33 REV J P VOSTEEN    2   2347756
  43*DR H V WILLIAMS        2342131
  51 AUSTIN LYNCH       7   2342068
NO # MILLARD JACQUES        2343967
NO ##CLARKE SCHOOL         -2346346
NO ##CROSS ST SCHOLL       -2346346
     8 RESIDENCE        8 BUSINESS
  ★
 ★★  D ST                    01588
.................................... .
...     1-  END T    7501 $D..M11
   1 LENA E FOX            ¤2346824
   2 THEODORE J NIGRO   3  2345261
   3 GEORGE W BOWMAN JR3   2348430
   5 S G OCONNELL          ¤2348082
   7                 NP
   8 CHESTER CLARK          2347798
   9 EVERETT JOHNSON JR3   2346873
  10 KEVIN F YOUNG      4  2345618
  11 KENT BROTHERTON    4  2346759
  12 DANL L ST FRANCIS  3  2346572
  13 J B LUNT               2347115
  16                NP
  18 RAYMOND BLAIS      4  2343838
  19                NP
  20                NP
  21 LAWRENCE J HACKETT   -2346453
  22 WINFORD W BLAIR    6  2343582
  23                NP
  24 GILBERT BOURGET    3  2346015
  25 THOMAS P REILLEY     ¤2345838
  26 JOHN J VINCENT     3  2343646
  27 JOHN R WOELLER     4  2345714
  28 KENNETH B GRAVES   4  2342223
  29 JOHN F KEYES       1  2346063
  30 MIKE OVOIAN           2345935
  31 PAUL R MARIN          2345202
  32                NP
  33 F E SCHWEINFURTH     ¤2348539
  34 MICHAEL MEDOROSCIK4   2347994
     DONALD W TROTTER   4  2348474
  35 HAIGAS SHENIAN        2345053
  36                NP
  37                NP
  38 LEON G GARABEDIAN     2343059
  39 MURIEL B ADAMS     2  2345723
  40 KEVIN T GIROUARD   4  2347144
  41                NP
  42 BRUCE T DWIGHT     4  2342246
  43                NP
  44 KURKEN GARABEDIAN     2347137
  45 DAVID M ST FRANCIS3   2346679
  46 MICHAEL BURNAT     2  2345365
  47 HENRI A LEDUC         2342029
  48 RANDELL A JACOBS   4  2345333
  49 EUGENE J PLANTE    7  2348178
  50                NP
  52 JUNE J GILBERT     4  2348498
  53 F M PHILBROOK      3  2342747
  54 JAMES VEAR JR        -2347057
  55 WALTER H PHILBROOK6   2343203
  56                NP
  57                NP
  59                NP
  60 JOHN B AITES       7  2345548
    54 RESIDENCE
  ★
 ★★  DELMAR AVE              01588
.................................... .
NO # DONALD N BLOEM     4  2347112
NO # JOHN J FLYNN       4  2342508
NO # NORMAN MUNGOVAN      -8399089
NO # ARMAND NOEL        4  2348424
     4 RESIDENCE
  ★
 ★★  DELMAR DR               01588
.................................... .
  70 JOHN J LARAMEE       -2342006
  90 RAYMOND TRANT        ¤2347135
  95 FRED BUMA            -2347971
```

Target Street	Cross Street	Source
-	✓	Cole Criss-Cross Directory

LINWOOD AVE 1975


```
34  NO #*ST ARMORIES ENGRS     2342727
30  NO #*US 181ST ENGR BN     ¤2345551
74        22 RESIDENCE       5 BUSINESS
36     ★
05   ★ ★  LAKE TERR              01588
72  ******************************
93    1 A R SUNN             4 2343264
11    2 SARA E HEALY         4 2342000
36    3 MRS ELLEN M POOLE    3 2342807
38    4 G LONG              ¤2346003
59    6 KATHERINE PRYMAK     9 2345084
92    7                     NP
05    8 WILLIAM MUDDERMAN    3 2345067
45    9 HAROLD J KANE        2 2347797
57      ROBERT SMYTH         8 2343383
82   12                     NP
80   13 MRS FRANK DONOVAN     2343729
51   15 LILLIAN WILSON        9 2342785
02   16 AGNES M CAWLEY        2342370
55   19 CATHERINE KEARNAN     8 2347965
     20 ELIZABETH DALZELL       2348070
88   21 FLORINA MARQUIS       2 2345913
..   22 ARTHUR METCALF        3 2343557
32   23 JOHN COLLINS          6 2343447
09   25 JOHN M HUTCHESON      3 2345474
     26 JOHN CUNNINGHAM      ¤2346848
     27 MRS SADIE BOLSTER     2 2342260
DG   28 HENRY M BEEDON        2 2343790
..   29 FRANK HOWARD            2348079
34   31 A J GOSSELIN          0 2343853
10   32 EMMA D JOHNSON          2345609
63  NO # FRANCIS KANE         3 2343550
08        26 RESIDENCE
04     ★
     ★ ★  LAKEVIEW TERR          01588
41  ******************************
88    2                     NP
     10 JOSEPH B KANE           2345770
     17 MRS LILA FRIESWICK      2348136
88   19                     NP
..   32                     NP
47        5 RESIDENCE
91     ★
07   ★ ★  LAURA LN               01588
19  ******************************
71   24 MARTIN H DEYOUNG      3 2343308
91   41 LEONARD WOODWARD      3 2346846
14   44 CLEMENT N VINCENT     3 2347224
85   49 WALTER J CRAWFORD     3 2348138
66   56 WM J DESROCHES        3 2343775
04   57 RALPH F BARROWS       3 2345832
93   67 RICHD J MAYOTTE JR    3 2345653
38   68 LEONARD ALLEGRA       3 2342244
07   78 LEE BELANGER          3 2346070
     79 GERALD HAMEL          3 2345085
     90 NELSON J BERNIER      3 2345176
88        11 RESIDENCE
..     ★
11   ★ ★  LELAND RD              01588
65  ******************************
...       1-  END T   7501 $D..M11
      1 MRS F B KELLIHER     7 2343152
88    2                     NP
..    3 BERNARD B CONLEE      -2342047
11    4 P L CHARBONNIER JR4 2343349
      5                     NP
78    6 NEIL C MCNEIL        2 2343746
47    7                     NP
71    8 G DUMAS              4 2343725
93    9 MATTHEW J ZYWIEN       2345707
29     WILFRED DUPONT          2342124
16   10 JACK HARTMAN          4 2343267
27   11 RUTH E MAGILL           2343669
02   12 JAMES J RICE            2343661
72   13 EDWARD J DUGGAN         2343298
     15 A F JACKMAN             2347917
28   16 WILLIAM R GRAY        8 2342261
     17 ANDREW B MAGILL         2342581
     18 PAUL E MURRAY         3 2345338
88   19 BERNARD SHAW            2342531
..   20 DONALD GAUTHIER         2345972
10   21 JAMES YOUNGSMA        3 2342197
79   22 NISHAN OVIAN            2345924
21   23 J KOGELER            ¤2346461
19   24                    NP
16   25 THOMAS R OGRADY       1 2347124
58   26 IRA NARDIAN             2345496
90   27 RAYMOND G ONEILL      7 2345620
89   28 JOHN P ADAMS            2348066
69   43 LOUIS KOSCIAK         7 2343184
22        29 RESIDENCE
74     ★
31   ★ ★  LINDEN ST              01588
33  ******************************
97  ...       1-  END T   7501 $D..M11
16    1 RAYMOND ROCHE        7 2343370
93    5 DANIEL  G LAJOIE      -2345021
      7 OSCAR ASADOORIAN         2343243
      9 JEFFREY C LAFLEUR      2 2345910
88   10 WILLIAM J VANDYKE      8 2347114
..   11 DAVID O HIEDEMA        1 2346068
11   12 DAN M HAYWARD          4 2346748
     13 SAMPSON SAHAGIAN       6 2347128
36   14 JACOB OPPEWAL            2347069
30   15 REV RICHARD CLARKE2 2347111
18   16 M W BOSCH              3 2343238
        11 RESIDENCE
     ★
38   ★ ★  LINWOOD AVE            01588
..  ******************************
11  ...       1-  END T   7502 $D..M11
27   10*C A HAYNES CO INC       2347304
13   19                    NP
78   24                    NP
40   26 LILLIAN MORIN           2348022
40   30 HAROLD F EMOND        4 2343067
91   31*TRINITY EPISC CH        2345303
59   32 A O DESTREMPES       ¤2347081
36   40                    NP
50   42 JOHN MARTIN           3 2345334
14   43*DR C V MANGANELLI       2347704
     44*DONS SEWNG MACH SV   ¤2345978
34   47 GEORGE P FOURNIER       2345890
56   56                    NP
51   59                    NP
59   61*UNITED METHDST CHR      2342275
     62                    NP
     64                    NP
     65                    NP
38   66 PHILIP WHITBRIAN     ¤2345188
..                         NP
1    68                    NP
04   69                    NP
53   70                    NP
11   71 REV CHAS MACLAGAN     4 2342243
0    72 MICHAEL T POWER         2343015
06   74                    NP
02   76 R B COCHRANE JR      ¤2346620
04   77 HOWARD C LONG         0 2347948
3    79 HERBERT A BARNES      0 2342529
9    86 ALFRED DIONNE         0 2343524
     87*NRTHBRDG SCHL DEPT   -2348156
3       *NRTHBRDG CURRICULM  -2348163
7       *HARRY SIMONIAN         2348156
2    88 IMELDA M TURGEON        2343541
0    92*HARBRO SERV CNTR        2346767
8    94 JOHN DEJONG             2348481
     99 JOHN A WICKSTROM      9 2345763
2   108 NORMAN C MAGOWAN        2345812
8   109                   NP
8   111 DANIEL GONLAG           2347092
4   113                   NP
5   115                   NP
7   116                   NP
5   117 WESLEY F WARNER         2343351
8   118                   NP
9   119 HAROLD E MATHON      8 2342610
131 WILLIAM G YOUNG            2342776
134*DEHAAN MOTORS INC          2342532
135 BRADFORD BROWN            ¤2346038
136 JOSEPH A LEBOEUF         1 2343664
138 JOSEPH ROY                 2342843
140                   NP
142 SIMON H BOSMA            3 2343692
144 WILLIAM LAFLEUR JR4 2347755
154*VALLEY ADULT SERV          2346301
168BJOSEPH A BRIAND            -2343262
172*TIME TRANS CO INC          -2348033
207                   NP
209                   NP
211                   NP
215 JOSEPH T ROCHE           9 2345017
221                   NP
227 JAMES MULLANEY             2342139
231                   NP
237                   NP
241 LABBY MASSICOTTE           2345843
     *PINE GROVE CEMETRY       2342793
245                   NP
251                   NP
255 ALECK VANDERBRUG           2345647
257                   NP
265 VICTOR R ROMASCO           2345833
269 KENNETH ANDERSON         2 2342008
271                   NP
277                   NP
283                   NP
293 THOMAS H DRISCOLL          2345635
295 JOHN R DRISCOLL            -2343000
297                   NP
315                   NP
335 HILKA BAKER              4 2343390
343 DAVID W PIPER            2 2348173
361                   NP
369 J A CULLEN               0 2345610
379 HARRY E REMILLARD        4 2342813
403 JOSEPH S KNAPIK          2 2343009
413 FRANCIS BILODEAU         2 2343804
427 CARL J DUPREE              2345020
447 JOHN E HISCOCK           3 2348584
461 JOHN W ALTIERI           0 2348123
666*LUSIGNAN TEXTILE           2346251
     *C R SPETS&ASSOCTS        2348181
692 V M CONLIN               2 2346276
NO # ORIN O FLINT             ¤2342500
NO #*JEFFCO FIBRES INC         2345229
NO #*JR-SR HIGH SCHOOL         2346221
NO #*JSHS ASST PRINCIPL        2343050
NO #*NRTHBRDG ATLTC DIR        2348590
NO #*JSHS GUIDANCE DEPT        2348129
NO #*JR SR HIGH NURSE          2342098
NO #*PHYSICAL EDCTN DEP        2343493
NO #*JR HI SCH WRK STDY        2347064
NO #*WHITINSVLE SCHOOL         2347492
        79 RESIDENCE       24 BUSINESS
     ★
     ★ ★  MAIN ST                01588
******************************
...                T   7501 $D..M11
...                T   7502 $D..M11
  8                     NP
 10 CLEOPHAS ROY                2345687
 12                     NP
 18 ALLAN MCCREA               ¤2342484
 20                     NP
 22                     NP
 24                     NP
 26 FRED J CHAFFEE JR         9 2343065
 28                     NP
 30                     NP
 32                     NP
 34                     NP
 36                     NP
 40                     NP
 44                     NP
 46                     NP
 48 DAVID B RICHARDSON          2343087
 52                     NP
 53                     NP
 56                     NP
 57                     NP
 59                     NP
 61                     NP
 63 CHAS E BROADHURST           2343510
 64                     NP
 65                     NP
 66                     NP
 67                     NP
 68                     NP
 69                     NP
 70                     NP
 72                     NP
 74                     NP
 76                     NP
 78                     NP
 82                     NP
 83 EPHREM J DION               2347921
 84                     NP
 86                     NP
 88                     NP
 90                     NP
 92 ROBERT J FORGET           9 2348483
 94                     NP
 98                     NP
102                     NP
106                     NP
110                     NP
112                     NP
113 RAYMOND LEVASSEUR          2342579
118                     NP
119                     NP
120                     NP
128                     NP
132 PHYLLIS M MAKER          0 2345023
170 OLGA GALLICK               -2345463
172 JOHN VISBEEK             1 2348282
174 MRS EDNA ROUKEMA           -2345024
178 JACK M EVERS               -2345227
186 FRANCIS W VEAU             -2342555
188 JOHN R GAGNON            4 2347005
190 DONALD L MCKENZIE          -2343605
192 NORMAN W STANLEY         1 2342229
196 LELAND A HEMENWAY        4 2342347
202 MRS ALBERT BROUWER       2 2342321
205 HENRY E HOULE            0 2345289
208 JAMES H ARSENAULT          -2343864
211 DONALD B CORKUM          0 2343213
223                     NP
224 CARL J VIOLETTE          4 2343263
225 H BROSNAHAN              0 2345051
226 GLENN MAJEAU             4 2342830
228 N R GNIADEK              3 2346881
230                     NP
233 RICHARD CUNNINGHAM0 2342767
234 KENNETH BABBIDGE         2 2346383
240 FRANK J GALAS            0 2346385
242 LEON G DESJOURDY         0 2345269
245 PHILIP D RAE              ¤2345004
252 LARRY LEGASSEY           4 2347777
253                     NP
254 ALAN KELLIHER              -2342512
258 FRED G ERICKSON          1 2343668
260 KENNETH PIPER            0 2343719
266                     NP
268 JAMES A EDWARDS JR         2342558
269                     NP
270 RAYMOND A PRINCE         4 2346255
272 ANTHONY W MCCOLLUM1 2346466
289                     NP
295 JOSEPH H BROOKS JR         2342279
330                     NP
347                     NP
350                     NP
354 JOHN THOMPSON              2345143
```

E MAY NOT BE KEY PUNCHED, ENTERED INTO A COMPUTER, OR PHOTOCOPIED IN ANY MANNER WHATSOEVER EXCEPT AS AU

Target Street	Cross Street	Source
-	✓	Cole Criss-Cross Directory

CHURCH ST 1970

NO # FREDK R MORRISSEY 2348580
NO # ANDREW TODD 2343453
6 RESIDENCE

CARR ST 01588

.... 1- END T 7502 $C..M11
23 EVERETT FESSENDEN 2342702
26 ALBERT HOEKSTRA 7 2348381
35 JAMES VANDERBAAN 5 2345009
37 RICHARD VANDERBAAN 5 2343032
½HAROLD HARINGA 2345590
43 LEO TOSOONIAN 2345395
50•BOUTILIERS SAW SHP 2342358
DAVID K BOUTILIER5 2342358
ERNEST BOUTILIER 2342220
AGNES SESPANIAK 8 2345704
54 EVERETT F KING 2342905
55 MRS D STIENSTRA 5 2345368
60 ROBERT J DION 6 2348075
68 KERST FOPPEMA 2345326
69 EDGAR B CARVER ¤2348466
72 JOHN M MCNELLY SR3 2345266
75 JACOB HARINGA 2343863
NO # GEO M ANDREWS JR 2348001
NO # GEORGE C GIGARJIAN 2345413
NO #•NANCYS ANTIQUES 2345413
18 RESIDENCE 2 BUSINESS

CARROLL RD NRTHBDG

..... 01534
NO # T T OOSTERMAN 2342136
1 RESIDENCE

CASEY RD 01588

.... 1- END T 7502 $C..M11
9 BRUCE S NICKERSON7 2348583
19 PETER A ROBERTS 2343340
32 TERRY B KROLL ¤2342856
3 RESIDENCE

CASTLE HILL RD 01588

.... 1- END T 7501 $C..M11
58 WILLIAM W WHITNEY8 2347158
60 EARLE C FLETCHER 5 2342304
66 ALLEN J OSTERGAARD 4 2345557
68 HARVEY E BASKIN 6 2347718
188 ROBERT DEYOUNG -2348311
192 KENNETH W FAIR 2345244
6 RESIDENCE

CENTER ST 01588

.... 1- END T 7502 $C..M11
30 EMERY POULIOT 2343488
NO # FRANCIS E JACOBS 2342835
2 RESIDENCE

CHERYL DR

NO # ANTHONY DICILLO ¤2343431
1 RESIDENCE

CHESTNUT ST 01588

.... 1- END T 7501 $C..M11
3 HARRY MOSS 2345825
8 CURTIS M CARR 2342900
10 MRS SYDNEY R MASON 2345824
MRS SYDNEY R MASON 2345897
13 WILLIAM B HALL 7 2343492
TIMOTHY BROSNAHAN7 2343492
6 RESIDENCE

CHURCH ST 01588

.... T 7501 $C..M11
.... T 7502 $C..M11
.... T 7503 $C..M10
16 ARMAND J DUMAS 4 2343647
18 BELLA R GENDRON 6 2342470
22 HENRY LAVERDIERE 5 2343878
CHESTER FARRAR 5 2345973
24 RAYMOND J GAZAILLE 2342859
LEO J LAVERDIERE 4 2342183
26 HENRY J BOUVIER 5 2343341
28 EUGENE G MASSEY 2345991
ARMAND THIBAULT 2343306
30 GERALD P LAUZIER 5 2342498
31 REV CHAS D MYERS 6 2343954
32 ALLAN B DAVIDSON 8 2348575
HENRY LAFLAMME 5 2345109
ROSE A LETENDRE 3 2345158
34 RAYMOND E POYER ¤2345384
36 EUGENE AREL 7 2345777
38 BURNETT POTASKI 2342250
ABRAHAM LECOUR 6 2345658
40 WILLIAM J HENEY 8 2342119
42 WALTER POULIOT 6 2343627
ANTOINE LAMONTAGNE 2345178
ARTHUR LAPOINTE 2345490
LEO C POULIOT 2345493
43•C&M CENTER SVC STA 2349442
44 MRS J ZAYONC 2343109
EDWARD P DAWICKI 7 2345915
45•GAUTHIERS HEATG CO 2342883
48 EDWARD DOUVILLE 3 2342996
49 ADOLPH LAUZON -2345140
50 JOSEPH E BISSON 2343881
52•DICKMANS MENS SHOP 2345421
EMELDA MAJEAU 7 2343091
ROSEANA MORRELL 2343361
54•DICKMANS SHOE STRE 2342893
•MR ROBERTS SHOE ST¤2342893
55•T G FLAGG PHARMACY 2347944
½LUCIEN DION 5 2342283
56•IRENES CHLDRN SHOP 2343883
•SNYDER ASSOCIATES 2347161
•THE ANNEX 2347161
HENRY A DION 2343914
JACK SNEIDERMAN 6 2347161
58•US POST OFFICE 2347764
•TOWN CIVILIAN DEFN 2348180
59 LEO J BOULANGER 8 2343908
60•POTTIE JOB 2345724
61•GARABEDIAN BROS 2345896
ANNIE GARABEDIAN 2342217
FRANCIS J MARSHALL 5 2345188
MRS SIMONNE WARD 8 2343382
62•BAKERS DEPT SOTRE 2342331
•K R SHERIN ATTY 2342505
•J M HIGGINS CO -2342676
•US SELECTIVE SERV 2343405
•DR JAMES F HORAN 2343584
HARRY FARRAR 8 2343751
•A BOYAGES ACCTNT 2343919
•DR OSCAR NOROIAN 2345073
•FRANK PRESTERA ATY 2347778
•MARY PRESTERA INS 2347778
63 DONAT ROY 2343283
M A GARABEDIAN 6 2347103
65 JAMES W ROY ¤2347050
66 ANNA MONGEON ¤2343010
½GEDION LESSARD 6 2345671
68 DONAT BROCHU 5 2342858
70 LEO J LEDUC 6 2342874
•KURZON&MORSE RLTRS 2343530
•ROBT A DERIAN ATTY 2343530
•KURZON&KURZON 2343530
•DATATRIP INTERNATL 2347332
•BLACKSTN VLY TRAVL 2347332
•BLACKSTN VLY TRAVL 8655989
•KURZON&KURZON LWYR 8655989
•PYTHIAN BOWLG LANE 2349480
71½MRS A BOULEY 2343897
72 FRANCIS J NOWLAN 2342541
73 MRS ESTELLE AUDET8 2343520
JOSEPH E BOULANGER 5 2343841
•LEE JEWELERS 2345865
74•WM J LEONARD ATTY 2345097
•E F SHUGHRUE ATTY 2345611
75•SULLIVANS DINER 2349437
LEO CAYA 2347981
76 DORA BOLDUC 6 2343673
HELEN A HEALEY 5 2348315
80•BLACKSTONE VY NEWS 2342107
•BLACKSTONE VY NEWS 2345686
81 MARION ROBERTS 2342014
87•EDW YU CUSTN TAILR 2342556
•EDW YU IMPORTS INC 2342556
88•BUFFUMS DRUG STORE 2342128
THOMAS J WOODCOME6 2342850
•DR M D SHOOSHAN 2342882
89•CENTRAL PASTRY SHP¤2349410
91 GEORGE K PAPAZIAN 2343261
•WORCESTER TLGM GAZ 2345767
•WORCESTER TLGM GAZ 2345882
•HORANS BARBER SHOP 2347931
93 WILLIAM FINNERTY 2343689
94•BERARD BROS FURN 2345105
HENRY J GOSSELIN 2345521
96•SEARS ROEBUCK&CO 2347381
97•F W WOOLWORTH&CO 2345256
101 ADELARD LABRECQUE -2342026
JOHN GILCHRIST 8 2343257
•SPARE TIME BOWLG 2349417
103•PUBLIC RADIO&APPLN 2342004
•RADIO REPAIR SERV 2342004
109 HENRY C PREW 2342915
•STIMPSON FLOORS 2345441
111•BERTS SHOE SERVICE 2348030
113•W F HALL JEWELERS 2345830
•BENOIT JEWELERS 2345830
115•TOWN TAXI 2343758
119 RICHARD R WHEELER7 2345280
RICHARD F WHEELER ¤2347132
125 GEORGE COUILLARD 2343421
126•ST PATRICK RECTORY 2345656
127 FRANCIS X OBRIEN 2343136
129 GAETANO A DRAINONI 7 2347296
132 DENNIS C ILIOHIAN ¤2347138
½LEO OVIAN 2343238
½PHYLLIS M MAKER 2345023
133•SAMPSON COLOR CTR 2343196
MARY BEDROSIAN 5 2343645
135½NASHAN ALTOONIAN 2343857
½MRS GARY FINNEMA 2345962
136 ARMAND H GAGNON 2345437

photocopied, in any manner whatsoever except as authorized in writing

Target Street	Cross Street	Source
-	✓	Cole Criss-Cross Directory

CHURCH ST 1970

WHITINSVILLE PAGE 356 COLE

*TALK TOWN BEAUTY 2348544
138*IDEAL PIZZA 2342266
ARSENE OVIAN 2343052
141*JACKS SUNOCO STA 2349487
144 ALFRED E BERNARD 8 2343696
JESSIE A FORTUIN 7 2345873
151*BLUE BIRD BTY SHOP 2343301
152 ONNIG MOORADIAN 2345038
STEPHEN MACHOIAN 7 2345246
½ANTHONY S CHIPPO -2345957
155*NORGE LNDRY&CLNG 2349407
159*RAINVILLE STUDIO 2343123
*MAIN ELEC TV&RADIO 2343234
*ARCADE PCKG STORE 2347059
*DIAL FINANCE CO □2347483
162*PAPETTI MOTOR SALE 2343551
*PAPETTI OLDSMOBILE 2343551
WILLIAM PAPETTI 6 2343551
164*CHRISTIE&THOMSON 2348711
168*THE SEWING BOX 2345211
169*T J BARRY LAWYER 2347728
170 YEPRAM EGSIGIAN 2342667
½JOHN STEVEN KELLEY
8 2343440
171 PATRICIA FORD 2342329
174 DAVID R BOLIVAR □2345587
176 ROBERT C NADEAU 8 2342570
FRANK E RONDEAU 7 2345116
181 WALTER E SIZER 2343936
C F CREIGHTON JR 7 2345183
LEVI R RAINVILLE 2345893
*CUMBERLAND FARMS -2349433
185*JODI DECORATORS 2342929
MRS E MANGASARIAN 2345127
186*GENL AUTOMTVE SUPL 2347379
195 OLIVER MARSHALL -2343587
POPKIN KASPARIAN 2343589
HOVAPER VOGASIAN 5 2348195
*ANNS ENG FSH&SHIPS 2348337
198*RAYS TEXACO SERV 2349413
199 GEORGE O TURNER 2345328
EDDY GARNEAU -2347276
AURELIA D HARPER 8 2347351
200 S H PILIBOSIAN 2342020
GOSTA ANDERSON 8 2342497
203 EILEEN M LECLAIRE8 2347149
ROSE THOMPSON □2348742
209*VALLEY AUTO SALES 2345438
210 ZANE L IOBST 7 2342646
JOHN PALULIAN 2345373
216½DAVID J DUMAS 8 2348452
½HORACE A DUMAS 2348452
218 NAZARETH SHARIGIAN 2345461
NISHAN ETOIAN 3 2345731
220 FRED A TRASK 2343646
ROBERT A NAULT 8 2347352
FRANK BOSMA 8 2347352
222½ALICE HEKEMIAN 2343858
224*W B MACHINE CO 2348444
226*J&S MOTORS INC 2345666
270 DR PAUL J OCONNOR6 2342148
DR PAUL J OCONNOR 2342230
276 GERALD B TURNER 6 2347982
278 RENEE J MABIE □2347014
280 LESTER HEWETT 2342235
282 KENNETH B DOWNING5 2348321
288 GEORGE H COMEAU 2343252
290 JOHN WALSH 2342841
292 FERNANDO VAZ □2348404
296 THOMAS F JOHNSON 2342295
298 JULIA GARABEDIAN 2343972
*JULIAS BTY SALON 2343972
300 WM J FARLAND SR 6 2343034
301 JACK FENNEMA 2347900
302 FRED BAKER 2343147
304 JOHN J GONYNOR 2345715
306 GEORGE F WOODWARD 2345668
308 MARION K BOYD 2345684
310 ROBERT E CONLEE 5 2345089
311 WILLIAM M HOBART -2348230
312 W E HAWORTH 2343158
314 JOHN E LEONARD 8 2343411
320 ROBERT ENGLISH 2342223
PEGGY WHEELER 8 2342444
LOUIS M TASSONE 8 2342510
HARLAN C GOODWIN 7 2342928
WM C COMMONS JR 2343132
ALFRED H MORIN 2343423
HOWARD M DESJOURDY□2345741
DONALD F GOODWIN 2345764
MRS C A NORMANDIN 2345797
MARC J MICHALSKI 5 2345880
STEPHEN W HUGHES 8 2347298
ROGER F SCOTT □2347950
MRS JENNIE RAUTH 5 2348368
347 LEO DERKOSROFIAN 4 2343759
LOUISE OOLOVGIAN 6 2345559
350*H BUMA FUNERAL HME 2342362
GORDON E THOMSON 2343338
355 HELEN SUTHERLAND 2342221
356 PETER ANDONIAN 2345787
357 ANDON ASADOORIAN 2343086
359 LEO ASADOORIAN 2345125
361 ABRAHAM ASADOORIAN 2343420
374 ROBERT V SCHONNING□2348709
380 ARTHUR O BERGERON 2345997
381 JOHN Y DEANE 2342165
390 HAROLD HARTMAN -2343021
392 M J CONNOLLY 7 2345663
HUGH H CAMPBELL 2345693
393 RICHARD MOORADIAN 2342612
395 JOHN P MCDONOUGH 7 2347907
407 ELI MOORADIAN 2343007
*WALLEN RADIO&TV SV 2343334
411 ISABELLE MALKASIAN□2345045
413 ENOCH MALKASIAN 2348724
414 ARAD MALKASIAN 2342271
416 LEO P BOUSQUET 2347010
418 CHARLES GIGARJIAN4 2343642
424 MARY AMPAGOONIAN 2343250
426 L S MALKASIAN □2343188
427 WILLIAM JELLESMA 2343730
428 MOSES MALKASIAN 8 2343204
430 HARRY DAMERJIAN 8 2343226
435 MARVIN L BEINEMA 2347908
436 RALPH ANDONIAN 6 2343316
JACK S EMMOTT 2345131
445 MRS MARGT AVAKIAN 2345155
447 MRS C AVAKIAN 5 2345942
453 VARKIS ASADOORIAN 2343317
454 JOHN RATCLIFFE 2343107
457 EDMOND MOREL 2342097
459 LEONARD BOUSQUET 2342142
460 DONALD J DESJARDIN
3 2347027
465 PETER KOOPMAN 2343515
466 PETER JONGSMA 2343078
472 LINDA MCLOUD □2343446
474*BEINEMAS MARKET 2342340
478 LOUIS O BELVAL 2343865
480 MRS S GARDZINA 6 2348342
481 ISABELLE HAGOPIAN7 2347279
489 THOMAS L CAWLEY 6 2343140
492 MRS CECILE GRENIER
6 2348110
½A BEAUREGARD 5 2345310
495 ANTHONY CIMINO 6 2343593
496 JOHN F GREENE 2342315
G A LEVEILLE 2342315
501 CARL BOSMA 2343629
503*KOOPMAN LMBR&HDWRE 2342296
*KOOPMAN LMBR&HDWRE 2348415
509 JANICE D KRULL 2347356
512 THOMAS POSTMA 2342021
513 SIMON WIERSMA 2347717
516 ERNEST A LARIVIERE
7 2348446
½THOMAS S PAJALA □2348228
518 LOUIS A VERMETTE 8 2343054
519 FRANK J ZAYONC 2342916
522*VARKYS CLEANERS 2343691
525 STANLEY SOTEK 2343157
526 PAUL TURNER JR □2342040
530 PAUL RICARD 7 2348397
532 OWEN DALTON 2342061
538 MRS H VANDERBRUG 2345083
540 GEORGE A WARREN 8 2348578
547*DISPOS-ALL REFUSE 2345005
*PLUMMERS ATHLETIC 2349422
*EDWARD RUTANA CLUB 2349422
*EDS JENNEY SERV 2349423
824 CARL R SWENSON 5 2342730
834 RICHARD POWERS 8 2348385
1119*STEVES TRUCK SERV □2342911
NO #*ARMENIAN APOST CHR 2349432
NO #*AMER LEGION □2349470
NO # DAVID BELLEROSE 2345201
NO #*CARRICK AGCY INC 2348151
NO # MRS ANNIE DEMERS 8 2342190
NO # MRS F M FONTAINE 6 2342268
NO #*FRIENDLY ICE CREAM 2343170
NO # E J GIROUARD 5 2345290
NO #*GOOD SHEPHERD SCHL 2345340
NO # MATTHEW HAMILTON 7 2348477
NO # SEBOUH KALOUSDIAN 2345737
NO # RICHARD H LABBE 8 2347004
NO # RAYMOND E LEGASSEY
7 2343162
NO #*MENCOW CO INC 2343540
NO # JOSEPH R PERRAS 2348071
NO # EMIL R ROY 3 2342469
NO #*ST PETERS RECTORY 2342156
NO # FRANK A SAMPSON 2343145
NO # NORMAN W THEBERGE 2343129
NO #*VILLAGE CONG CHUR 2347901
NO #*WHITINSVILLE LIBRY 2342151
NO #*WHITINSVL SOCL LBY 2342151
NO # JOSEPH WYPYSZINSKI
7 2342121
221 RESIDENCE 101 BUSINESS

CHURCH ST EXT NRTHBDG

..... 01534
13 WILLIAM L WILSON 8 2347230
84*LOUIS FASHION SHOP 2342396
NO # EDMUND HOLL 8 2343396
NO # DAVID A JESSING 8 2347378
NO # LUCIEN MORRISSETTE-2343886
NO # NORMAN J RICHARDS 2347020
NO # JAMES S SHEEHAN 2343749
NO # RICHARD P VALLEE 8 2347062
NO # KENNETH E WHITE □2342628
8 RESIDENCE 1 BUSINESS

Information on this page may not be key punched, entered into a computer, or photo

Target Street	Cross Street	Source
✓	-	Cole Criss-Cross Directory

CROSS ST 1970

NO #•ELMNTRY ED DIR 2348163
NO #•ELEMNTRY SCH NURSE 2348161
25 RESIDENCE 5 BUSINESS

CROSS ST 01588

.... T 7501 $C..M11
.... T 7503 $C..M10
.... 5 FELIX N LAVALLEE 2342737
6 JOSEPH RATTY 7 2342629
ERNEST MCLAUGHLIN □2342816
7 WILLIAM H BROWN □2342239
HELEN F HOPKINS 8 2345102
EVELYN C GRONDIN □2345698
10•EDS BARBER SHOP 2343949
12•DR J P BOUVIER 2347935
14•ELITE COIFFURES 2345700
JOSEPH A DICICCO 7 2345987
20•ADAMS STUDIO 2343502
27 WILLIAM GOULD 2345648
33 REV J T HOLWERDA 7 2347756
43 DR H V WILLIAMS 8 2342131
51 AUSTIN LYNCH 7 2342068
NO # S BEAUCHAMP 4 2345142
NO # MILLARD JACQUES 2343967
NO # MRS CLEMENCE MASON 2343057
NO #•ST PATRICK SCHCOL 2345455
14 RESIDENCE 5 BUSINESS

D ST 01588

.... 1- END T 7501 $C..M11
1 ARTHUR E DUPRE 5 2345642
2 BERNARD HOWARD 2345006
3 EMILTON B PAILLE 8 2348187
5 STUART DEJONG 6 2345688
7 THOMAS W BROUWER 2345240
8 CHESTER CLARK 2347798
9 DONALD F BRUMMEL □2348133
10 W J BOURASSA JR □2348139
11 R SUSIENKA JR 2343441
12 JON H BULGER 8 2348708
13 LAFOREST G LUNT 2347115
16 GERALD MCGEE □2348455
18 RONALD R LOADER -2343838
19 MARION GRASSI 7 2342975

Target Street	Cross Street	Source
-	✓	Cole Criss-Cross Directory

LINWOOD AVE 1970

```
   16 ARTHUR M KROLL    8 2345485
      11 RESIDENCE

LINWOOD AVE                01588

....    1-  END T    7502 $C..M11
   19 VICTOR F ZIEMSKI    2343676
      DOMENIC A BERNARD6 2348249
      L J SURETTE        □2348370
   26 LILLIAN MORIN     5 2348022
   30 HERBERT S BAKER   7 2345206
   31•TRINITY EPISC CH    2345303
   32 A O DESTREMPES    6 2347081
   38 JOHN MARTIN       4 2345334
   40 KENNETH A GAUTHIER
                        8 2348194
   43•DR C V MAGANELLI    2347704
   47 GEORGE P FOURNIER   2345890
   56 MRS S L GOLICKMAN5 2342546
      MARA GILMAN        □2342871
   59 REV R L N OBRIEN 4 2342243
   62 JAMES B LEITCH      2343414
      FRED G ERICKSON     2343668
   64 MRS ELLEN M POOLE3 2342807
   65 HOWARD C LONG       2347948
   68 IMELDA M TURGEON    2343541
   69 HERBERT A BARNES    2342529
   70½ALFRED DIONNE     6 2343524
   72 MICHAEL T POWER     2343015
   76 NARSIS TURGEON      2342880
   99 JOHN A WICKSTROM   -2345763
  108 NORMAN C MAGOWAN    2345812
  109 WILLIAM G YOUNG     2342776
  111 DANIEL GONLAG       2347092
  112•INDIAN PONTIAC CO   2342532
      •JOHN DEHAAN AUTOS  2342532
  113 ARTHUR F MARTIN JR
                        8 2345250
  115 WALTER B BROWN      2345375
  116 AIME J BROCHU       2343165
  117 WESLEY F WARNER     2343351
  118 SIMON H BOSMA     5 2343692
  119 HAROLD E MATHON   8 2342610
      MRS EDITH B PIERCE 2347784
  136 S LAROCHELLE       □2343664
  138 JOSEPH ROY          2342843
  140•TIME TRANS CO INC   8396002
      JOSEPH A BRIAND   6 2343262
      •TIME TRANS CO INC  2348033
  205•PINE GROVE CEMETRY 2342793
      •PINE GROVE CONSERV 2343533
      ALECK VANDERBRUG 3 2345647
  207 KENNETH ANDERSON    2342008
  209 THOMAS H DRISCOLL   2345635
  211 JOHN R DRISCOLL     2347341
  215 JOSEPH T ROCHE     □2345017
  221 MRS R E MILLS       2347974
  227 JAMES MULLANEY    4 2342139
  231 HILKA BAKER         2343390
  237 DAVID W PIPER      -2348173
  241 LABBY MASSICOTTE    2345843
  245 SIMON BAGIAN      8 2343576
  251 J A CULLEN          2345610
  257 WILLIAM MCKEE       2342813
  265 VICTOR R ROMASCO    2345833
  271 FRANK J BIKES     7 2345085
  277 R E LAWSON          2342076
  283 CARL J DUPREE       2345020
  295 JOHN E HISCOCK      2343111
  297 JOHN W ALTIERI    4 2348123
  NO # DR EDWIN H ALLEN   2342500
  NO # ALEX R GRAY JR     2342501
  NO #•H HOYT SUPT OF SCH 2347781
  NO #•JR SR HIGH SCH DIR 2342218
  NO #•JR SR HIGH NURSE   2342098
  NO #•JR SR HGH PRINCIPL□2347731
```

horized in writing

APPENDIX F

Historical Aerial Photographs

LANGAN

Northbridge School

44 Cross Street

Whitinsville, MA 01588

Inquiry Number: 7130609.8

September 27, 2022

The EDR Aerial Photo Decade Package

6 Armstrong Road, 4th floor
Shelton, CT 06484
Toll Free: 800.352.0050
www.edrnet.com

EDR Aerial Photo Decade Package

09/27/22

Site Name:

Northbridge School
44 Cross Street
Whitinsville, MA 01588
EDR Inquiry # 7130609.8

Client Name:

Langan Environmental Services
555 Long Wharf Drive
New Haven, CT 06511
Contact: Kate Asciutto

Environmental Data Resources, Inc. (EDR) Aerial Photo Decade Package is a screening tool designed to assist environmental professionals in evaluating potential liability on a target property resulting from past activities. EDR's professional researchers provide digitally reproduced historical aerial photographs, and when available, provide one photo per decade.

Search Results:

Year	*Scale*	*Details*	*Source*
2016	1"=500'	Flight Year: 2016	USDA/NAIP
2012	1"=500'	Flight Year: 2012	USDA/NAIP
2008	1"=500'	Flight Year: 2008	USDA/NAIP
1995	1"=500'	Acquisition Date: March 29, 1995	USGS/DOQQ
1985	1"=500'	Flight Date: March 16, 1985	USDA
1975	1"=500'	Flight Date: October 28, 1975	USGS
1966	1"=500'	Flight Date: March 09, 1966	USGS
1960	1"=500'	Flight Date: May 01, 1960	USGS
1952	1"=500'	Flight Date: July 01, 1952	USDA
1938	1"=500'	Flight Date: November 04, 1938	USGS

When delivered electronically by EDR, the aerial photo images included with this report are for ONE TIME USE ONLY. Further reproduction of these aerial photo images is prohibited without permission from EDR. For more information contact your EDR Account Executive.

Disclaimer - Copyright and Trademark Notice

This Report contains certain information obtained from a variety of public and other sources reasonably available to Environmental Data Resources, Inc. It cannot be concluded from this Report that coverage information for the target and surrounding properties does not exist from other sources. NO WARRANTY EXPRESSED OR IMPLIED, IS MADE WHATSOEVER IN CONNECTION WITH THIS REPORT. ENVIRONMENTAL DATA RESOURCES, INC. SPECIFICALLY DISCLAIMS THE MAKING OF ANY SUCH WARRANTIES, INCLUDING WITHOUT LIMITATION, MERCHANTABILITY OR FITNESS FOR A PARTICULAR USE OR PURPOSE. ALL RISK IS ASSUMED BY THE USER. IN NO EVENT SHALL ENVIRONMENTAL DATA RESOURCES, INC. BE LIABLE TO ANYONE, WHETHER ARISING OUT OF ERRORS OR OMISSIONS, NEGLIGENCE, ACCIDENT OR ANY OTHER CAUSE, FOR ANY LOSS OF DAMAGE, INCLUDING, WITHOUT LIMITATION, SPECIAL, INCIDENTAL, CONSEQUENTIAL, OR EXEMPLARY DAMAGES. ANY LIABILITY ON THE PART OF ENVIRONMENTAL DATA RESOURCES, INC. IS STRICTLY LIMITED TO A REFUND OF THE AMOUNT PAID FOR THIS REPORT. Purchaser accepts this Report "AS IS". Any analyses, estimates, ratings, environmental risk levels or risk codes provided in this Report are provided for illustrative purposes only, and are not intended to provide, nor should they be interpreted as providing any facts regarding, or prediction or forecast of, any environmental risk for any property. Only a Phase I Environmental Site Assessment performed by an environmental professional can provide information regarding the environmental risk for any property. Additionally, the information provided in this Report is not to be construed as legal advice.

Copyright 2022 by Environmental Data Resources, Inc. All rights reserved. Reproduction in any media or format, in whole or in part, of any report or map of Environmental Data Resources, Inc., or its affiliates, is prohibited without prior written permission.

EDR and its logos (including Sanborn and Sanborn Map) are trademarks of Environmental Data Resources, Inc. or its affiliates. All other trademarks used herein are the property of their respective owners.

INQUIRY #: 7130609.8
YEAR: 2016
= 500'
N
EDR

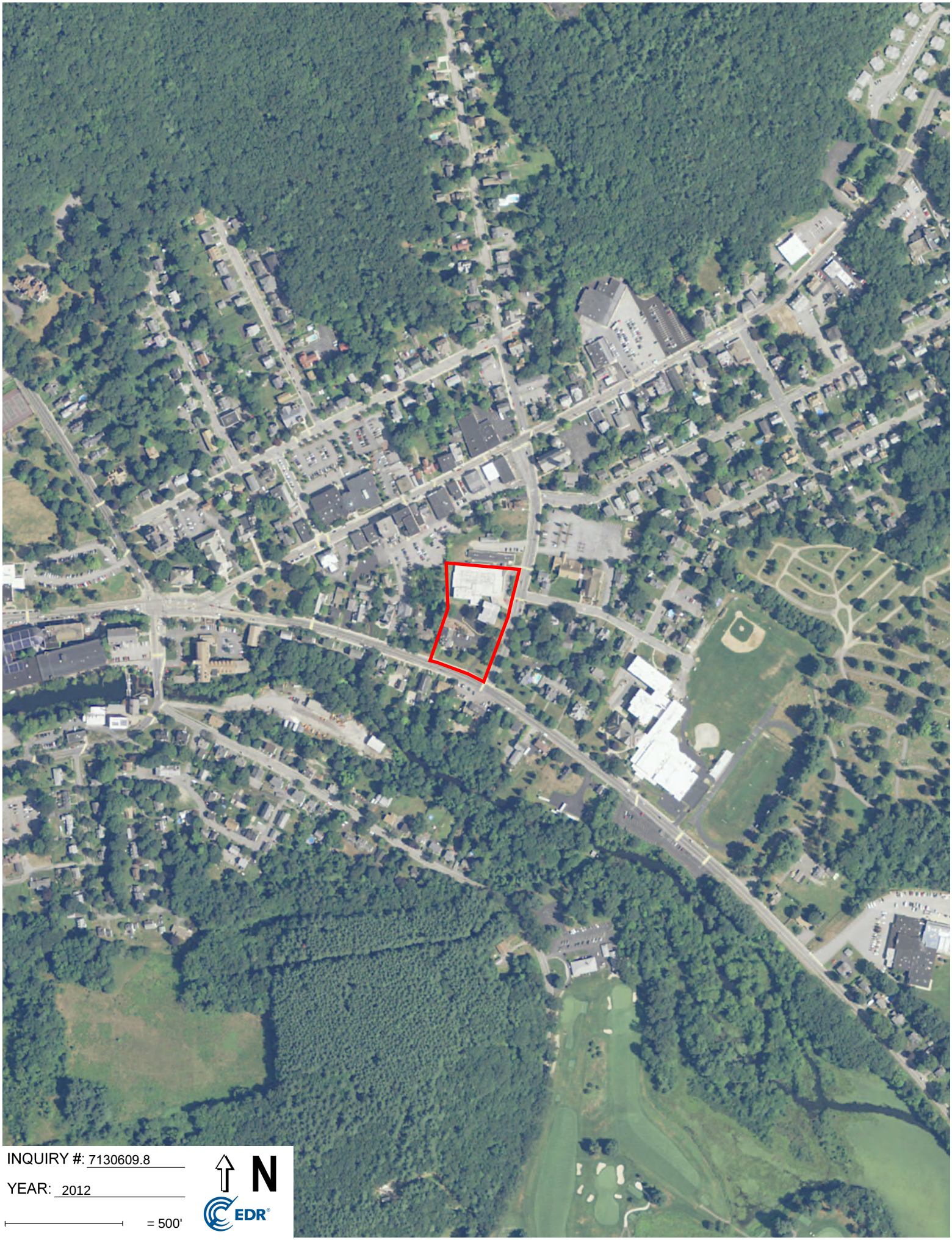
INQUIRY #: 7130609.8
YEAR: 2012
= 500'
N
EDR

INQUIRY #: 7130609.8
YEAR: 2008
= 500'
N
EDR

INQUIRY #: 7130609.8
YEAR: 1995
= 500'
N
EDR

INQUIRY #: 7130609.8
YEAR: 1985
= 500'
N
EDR

INQUIRY #: 7130609.8
YEAR: 1975
= 500'
N
EDR



INQUIRY #: 7130609.8

YEAR: 1966

= 500'

N

EDR

INQUIRY #: 7130609.8
YEAR: 1960
= 500'
N
EDR

INQUIRY #: 7130609.8

YEAR: 1952

= 500'

N

EDR

INQUIRY #: 7130609.8

YEAR: 1938

= 500'

N

EDR

APPENDIX G

Sanborn Fire Insurance Maps

LANGAN

Northbridge School

44 Cross Street

Whitinsville, MA 01588

Inquiry Number: 7130609.3

September 27, 2022

Certified Sanborn® Map Report

6 Armstrong Road, 4th floor
Shelton, CT 06484
Toll Free: 800.352.0050
www.edrnet.com

Certified Sanborn® Map Report

09/27/22

Site Name:	Client Name:
Northbridge School	Langan Environmental Services
44 Cross Street	555 Long Wharf Drive
Whitinsville, MA 01588	New Haven, CT 06511
EDR Inquiry # 7130609.3	Contact: Kate Asciutto

The Sanborn Library has been searched by EDR and maps covering the target property location as provided by Langan Environmental Services were identified for the years listed below. The Sanborn Library is the largest, most complete collection of fire insurance maps. The collection includes maps from Sanborn, Bromley, Perris & Browne, Hopkins, Barlow, and others. Only Environmental Data Resources Inc. (EDR) is authorized to grant rights for commercial reproduction of maps by the Sanborn Library LLC, the copyright holder for the collection. Results can be authenticated by visiting www.edrnet.com/sanborn.

The Sanborn Library is continually enhanced with newly identified map archives. This report accesses all maps in the collection as of the day this report was generated.

Certified Sanborn Results:

Certification # 410E-4264-B04A

PO # NA

Project Northbridge School

Maps Provided:

1960
1942
1926
1917
1910
1903

Sanborn® Library search results

Certification #: 410E-4264-B04A

The Sanborn Library includes more than 1.2 million fire insurance maps from Sanborn, Bromley, Perris & Browne, Hopkins, Barlow and others which track historical property usage in approximately 12,000 American cities and towns. Collections searched:

- ✔ Library of Congress
- ✔ University Publications of America
- ✔ EDR Private Collection

The Sanborn Library LLC Since 1866™

Limited Permission To Make Copies

Langan Environmental Services (the client) is permitted to make up to FIVE photocopies of this Sanborn Map transmittal and each fire insurance map accompanying this report solely for the limited use of its customer. No one other than the client is authorized to make copies. Upon request made directly to an EDR Account Executive, the client may be permitted to make a limited number of additional photocopies. This permission is conditioned upon compliance by the client, its customer and their agents with EDR's copyright policy; a copy of which is available upon request.

Disclaimer - Copyright and Trademark Notice

This Report contains certain information obtained from a variety of public and other sources reasonably available to Environmental Data Resources, Inc. It cannot be concluded from this Report that coverage information for the target and surrounding properties does not exist from other sources. NO WARRANTY EXPRESSED OR IMPLIED, IS MADE WHATSOEVER IN CONNECTION WITH THIS REPORT. ENVIRONMENTAL DATA RESOURCES, INC. SPECIFICALLY DISCLAIMS THE MAKING OF ANY SUCH WARRANTIES, INCLUDING WITHOUT LIMITATION, MERCHANTABILITY OR FITNESS FOR A PARTICULAR USE OR PURPOSE. ALL RISK IS ASSUMED BY THE USER. IN NO EVENT SHALL ENVIRONMENTAL DATA RESOURCES, INC. BE LIABLE TO ANYONE, WHETHER ARISING OUT OF ERRORS OR OMISSIONS, NEGLIGENCE, ACCIDENT OR ANY OTHER CAUSE, FOR ANY LOSS OF DAMAGE, INCLUDING, WITHOUT LIMITATION, SPECIAL, INCIDENTAL, CONSEQUENTIAL, OR EXEMPLARY DAMAGES. ANY LIABILITY ON THE PART OF ENVIRONMENTAL DATA RESOURCES, INC. IS STRICTLY LIMITED TO A REFUND OF THE AMOUNT PAID FOR THIS REPORT. Purchaser accepts this Report "AS IS". Any analyses, estimates, ratings, environmental risk levels or risk codes provided in this Report are provided for illustrative purposes only, and are not intended to provide, nor should they be interpreted as providing any facts regarding, or prediction or forecast of, any environmental risk for any property. Only a Phase I Environmental Site Assessment performed by an environmental professional can provide information regarding the environmental risk for any property. Additionally, the information provided in this Report is not to be construed as legal advice.

Copyright 2022 by Environmental Data Resources, Inc. All rights reserved. Reproduction in any media or format, in whole or in part, of any report or map of Environmental Data Resources, Inc., or its affiliates, is prohibited without prior written permission.

EDR and its logos (including Sanborn and Sanborn Map) are trademarks of Environmental Data Resources, Inc. or its affiliates. All other trademarks used herein are the property of their respective owners.

Sanborn Sheet Key

This Certified Sanborn Map Report is based upon the following Sanborn Fire Insurance map sheets.

1960 Source Sheets

Volume 1, Sheet 4
1960

Volume 1, Sheet 5
1960

1942 Source Sheets

Volume 1, Sheet 4
1942

Volume 1, Sheet 5
1942

1926 Source Sheets

Volume 1, Sheet 4
1926

Volume 1, Sheet 5
1926

1917 Source Sheets

Volume 1, Sheet 4
1917

Volume 1, Sheet 5
1917

Sanborn Sheet Key

This Certified Sanborn Map Report is based upon the following Sanborn Fire Insurance map sheets.

1910 Source Sheets

Volume 1, Sheet 10
1910

Volume 1, Sheet 8
1910

1903 Source Sheets

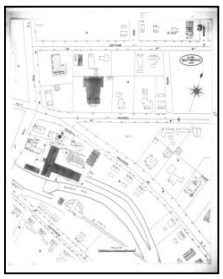

Volume 1, Sheet 3
1903

Volume 1, Sheet 4
1903

Certified Sanborn® Map

1960

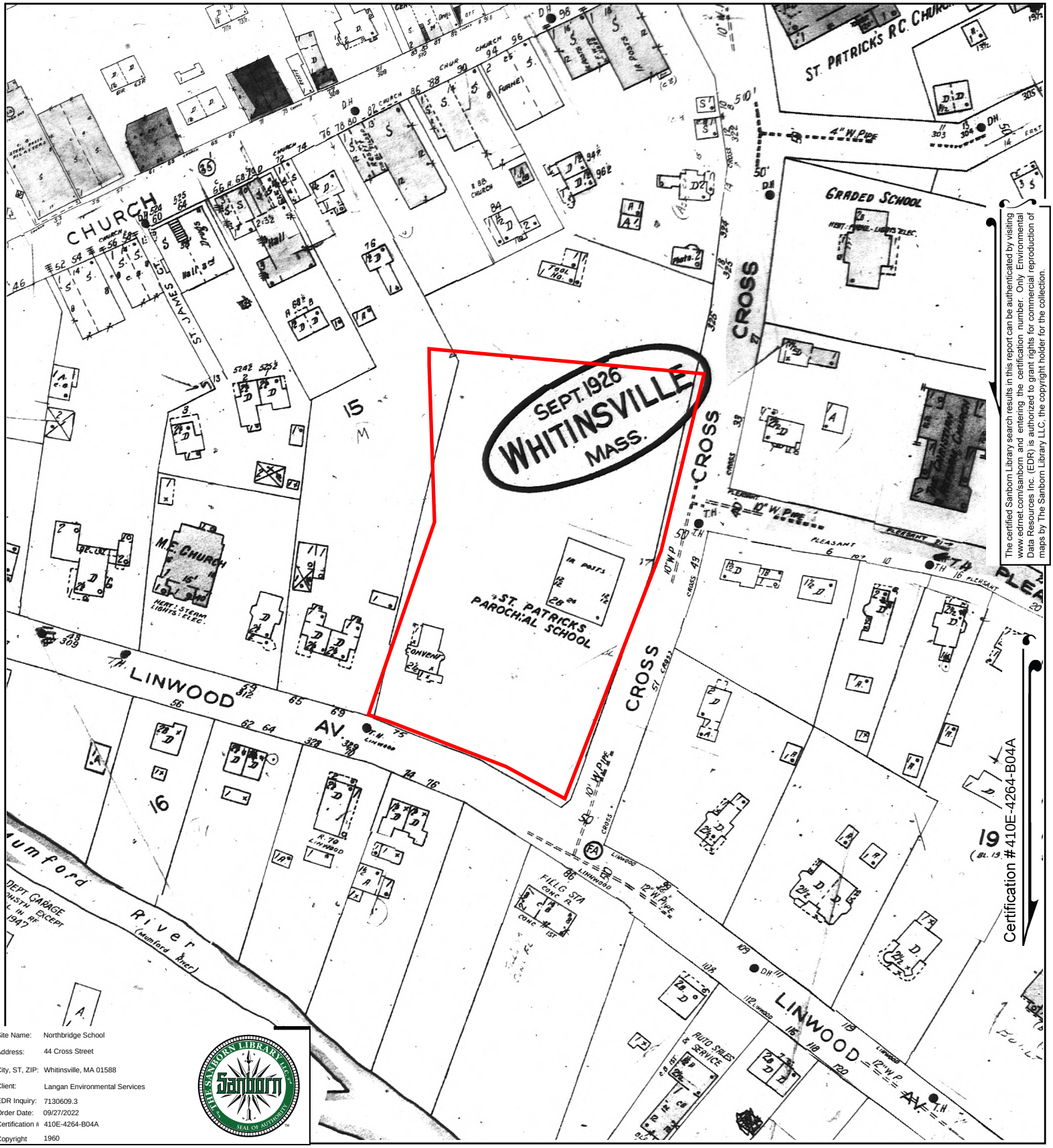

The certified Sanborn Library search results in this report can be authenticated by visiting www.edrnet.com/sanborn and entering the certification number. Only Environmental Data Resources Inc. (EDR) is authorized to grant rights for commercial reproduction of maps by The Sanborn Library LLC, the copyright holder for the collection.

Site Name:	Northbridge School
Address:	44 Cross Street
City, ST, ZIP:	Whitinsville, MA 01588
Client:	Langan Environmental Services
EDR Inquiry:	7130609.3
Order Date:	09/27/2022
Certification #	410E-4264-B04A
Copyright	1960

This Certified Sanborn Map combines the following sheets.
Outlined areas indicate map sheets within the collection.

0 Feet 150 300 600

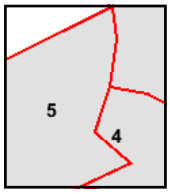

Volume 1, Sheet 5
Volume 1, Sheet 4

N

Certified Sanborn® Map

1942

The certified Sanborn Library search results in this report can be authenticated by visiting www.edrnet.com/sanborn and entering the certification number. Only Environmental Data Resources Inc. (EDR) is authorized to grant rights for commercial reproduction of maps by The Sanborn Library LLC, the copyright holder for the collection.

Certification # 410E-4264-B04A

Site Name:	Northbridge School
Address:	44 Cross Street
City, ST, ZIP:	Whitinsville, MA 01588
Client:	Langan Environmental Services
EDR Inquiry:	7130609.3
Order Date:	09/27/2022
Certification #	410E-4264-B04A
Copyright	1942

This Certified Sanborn Map combines the following sheets.
Outlined areas indicate map sheets within the collection.

0 Feet 150 300 600

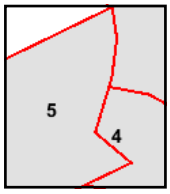

Volume 1, Sheet 5
Volume 1, Sheet 4

N

Certified Sanborn® Map

1926

Site Name:	Northbridge School
Address:	44 Cross Street
City, ST, ZIP:	Whitinsville, MA 01588
Client:	Langan Environmental Services
EDR Inquiry:	7130609.3
Order Date:	09/27/2022
Certification #	410E-4264-B04A
Copyright	1926

This Certified Sanborn Map combines the following sheets.
Outlined areas indicate map sheets within the collection.

0 Feet 150 300 600

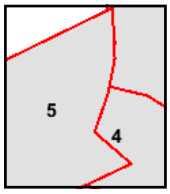

Volume 1, Sheet 5
Volume 1, Sheet 4

N

The certified Sanborn Library search results in this report can be authenticated by visiting www.edrnet.com/sanborn and entering the certification number. Only Environmental Data Resources Inc. (EDR) is authorized to grant rights for commercial reproduction of maps by The Sanborn Library LLC, the copyright holder for the collection.

Certified Sanborn® Map

1917

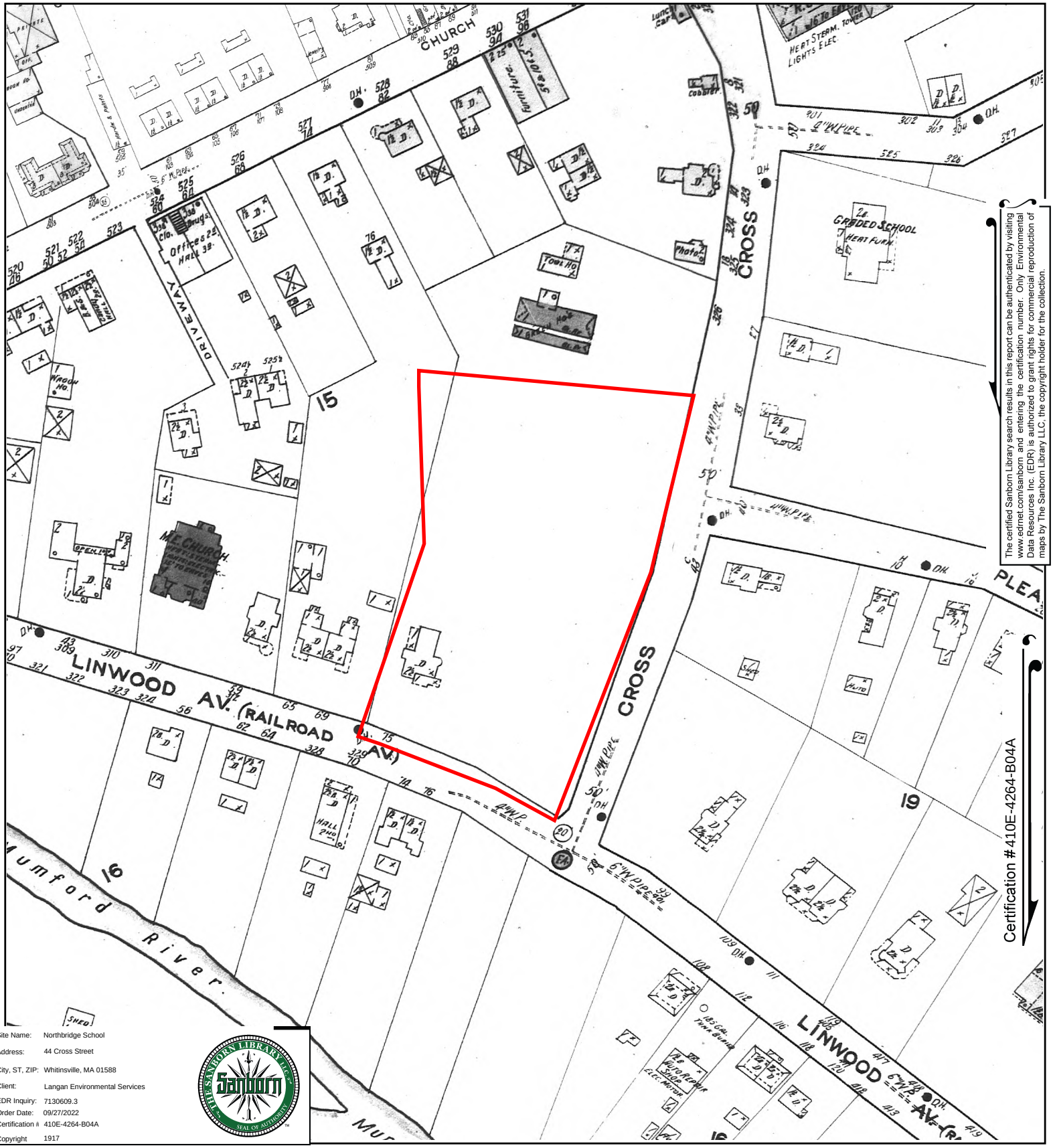

The certified Sanborn Library search results in this report can be authenticated by visiting www.edrnet.com/sanborn and entering the certification number. Only Environmental Data Resources Inc. (EDR) is authorized to grant rights for commercial reproduction of maps by The Sanborn Library LLC, the copyright holder for the collection.

Site Name:	Northbridge School
Address:	44 Cross Street
City, ST, ZIP:	Whitinsville, MA 01588
Client:	Langan Environmental Services
EDR Inquiry:	7130609.3
Order Date:	09/27/2022
Certification #	410E-4264-B04A
Copyright	1917

This Certified Sanborn Map combines the following sheets.
Outlined areas indicate map sheets within the collection.

0 Feet 150 300 600

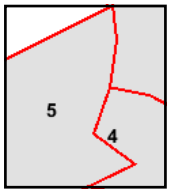

Volume 1, Sheet 5
Volume 1, Sheet 4

N

Certified Sanborn® Map

1910

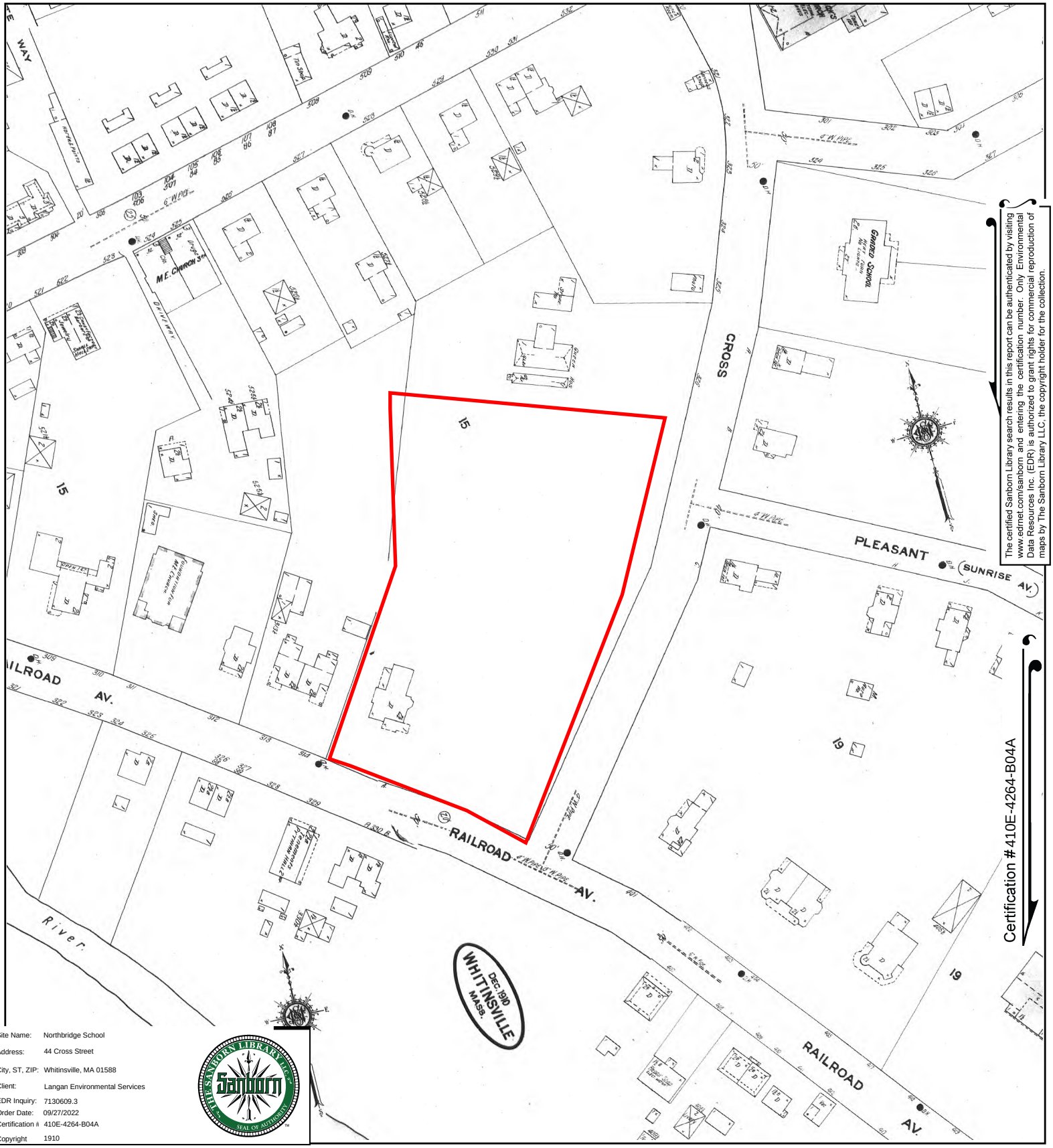

The certified Sanborn Library search results in this report can be authenticated by visiting www.edrnet.com/sanborn and entering the certification number. Only Environmental Data Resources Inc. (EDR) is authorized to grant rights for commercial reproduction of maps by The Sanborn Library LLC, the copyright holder for the collection.

Site Name:	Northbridge School
Address:	44 Cross Street
City, ST, ZIP:	Whitinsville, MA 01588
Client:	Langan Environmental Services
EDR Inquiry:	7130609.3
Order Date:	09/27/2022
Certification #	410E-4264-B04A
Copyright	1910

This Certified Sanborn Map combines the following sheets.
Outlined areas indicate map sheets within the collection.

0 Feet 150 300 600

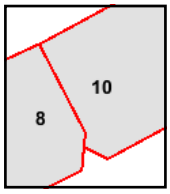

Volume 1, Sheet 8
Volume 1, Sheet 10

N

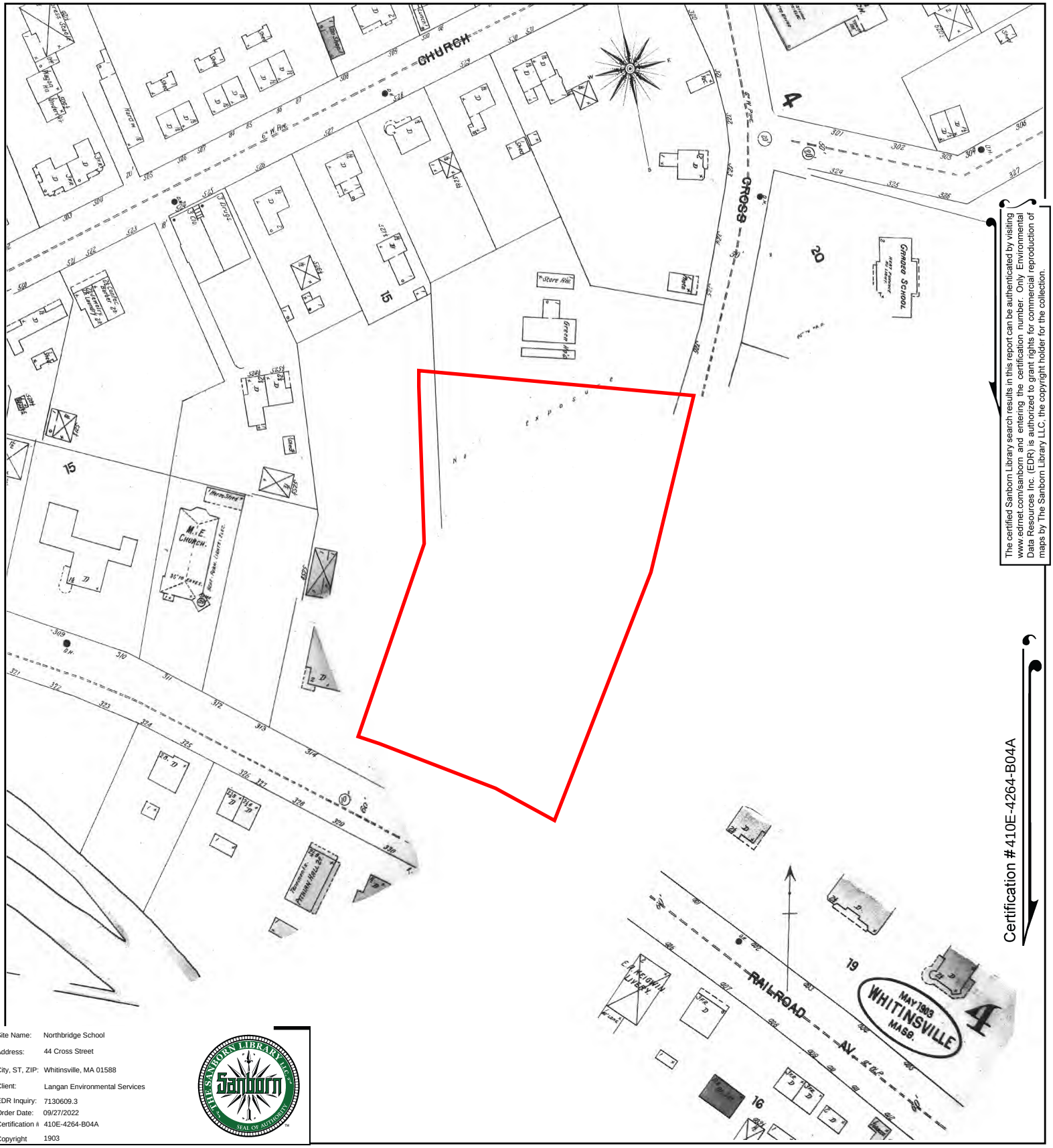

The certified Sanborn Library search results in this report can be authenticated by visiting www.edrnet.com/sanborn and entering the certification number. Only Environmental Data Resources Inc. (EDR) is authorized to grant rights for commercial reproduction of maps by The Sanborn Library LLC, the copyright holder for the collection.

Certification # 410E-4264-B04A

Site Name:	Northbridge School
Address:	44 Cross Street
City, ST, ZIP:	Whitinsville, MA 01588
Client:	Langan Environmental Services
EDR Inquiry:	7130609.3
Order Date:	09/27/2022
Certification #	410E-4264-B04A
Copyright	1903

This Certified Sanborn Map combines the following sheets.
Outlined areas indicate map sheets within the collection.

0 Feet 150 300 600

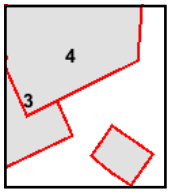

Volume 1, Sheet 4
Volume 1, Sheet 3

N

APPENDIX H

State and Municipal Records

LANGAN

Katherine Asciutto

From: Robert Fitzgerald <rfitzgerald@northbridgemass.org>
Sent: Tuesday, September 27, 2022 2:37 PM
To: Katherine Asciutto
Subject: [External] Re: [Northbridge MA] Public Records Request - Langan (Sent by Katherine Asciutto, kasciutto@langan.com)
Attachments: SKM_368e22092701590.pdf

Katherine: Attached is a field card with 44 Cross St. Let me know if I can be of further assistance.

Bob Fitzgerald

From: Contact form at Northbridge MA <cmsmailer@civicplus.com>
Sent: Tuesday, September 27, 2022 9:46 AM
To: Robert Fitzgerald <rfitzgerald@northbridgemass.org>
Subject: [Northbridge MA] Public Records Request - Langan (Sent by Katherine Asciutto, kasciutto@langan.com)

Hello rfitzgerald,
Katherine Asciutto (kasciutto@langan.com) has sent you a message via your contact form (https://www.northbridgemass.org/users/rfitzgerald/contact) at Northbridge MA.
If you don't want to receive such e-mails, you can change your settings at https://www.northbridgemass.org/user/98/edit.
Message:
Good Afternoon,
Langan Engineering and Environmental Services, Inc. is conducting a Phase I Environmental Site Assessment (ESA) of the property located at 44 Cross Street, also identified as the Town of Northbridge Parcel ID 14A-160. Langan is requesting a copy of the official property card for this address. Please let me know if there are any questions. Thank you!

Property Location 44 CROSS ST
Vision ID 1826
Account #
Map ID 14A/ 160/ / /
Bldg # 1
Bldg Name
Sec # 1 of 1
Card # 1 of 2
State Use 903C
Print Date 9/27/2022 2:30:44 PM

CURRENT OWNER	TOPO	UTILITIES	STRT / ROAD	LOCATION
TOWN OF NORTHBRIDGE	1 Level	2 Public Water	1 Paved	4 Bus. District
		3 Public Sewer		

44 CROSS ST

WHITINSVILLE MA 01588

SUPPLEMENTAL DATA

Alt Prcl ID
SUB-DIV
PHOTO
WARD
PREC.

GIS ID F_612692_2865271
Assoc Pid#

CURRENT ASSESSMENT

Description	Code	Appraised	Assessed
EXEMPT	9030	5,121,000	5,121,000
EXM LAND	9030	267,300	267,300
EXEMPT	9030	9,500	9,500
Total		5,397,800	5,397,800

333

NORTHBRIDGE, MA

VISION

RECORD OF OWNERSHIP

	BK-VOL/PAGE		SALE DATE	Q/U	V/I	SALE PRICE	VC
TOWN OF NORTHBRIDGE	5457	0088	03-22-1974			0	

PREVIOUS ASSESSMENTS (HISTORY)

Year	Code	Assessed	Year	Code	Assessed	Year	Code	Assessed
2022	9030	5,121,000	2021	9030	4,226,200	2020	9030	4,226,200
	9030	267,300		9030	267,300		9030	267,300
	9030	9,500		9030	6,600		9030	6,600
	Total	5,397,800		Total	4,500,100		Total	4,500,100

EXEMPTIONS

Year	Code	Description	Amount
		Total	0.00

OTHER ASSESSMENTS

Code	Description	Number	Amount	Comm Int

This signature acknowledges a visit by a Data Collector or Assessor

ASSESSING NEIGHBORHOOD

Nbhd	Nbhd Name	B	Tracing	Batch
0005				

NOTES

IA
NORTHBRIDGE ELEMENTARY SCHOOL

APPRAISED VALUE SUMMARY

Appraised Bldg. Value (Card)	5,121,000
Appraised Xf (B) Value (Bldg)	0
Appraised Ob (B) Value (Bldg)	9,500
Appraised Land Value (Bldg)	267,300
Special Land Value	0
Total Appraised Parcel Value	5,397,800
Valuation Method	C
Total Appraised Parcel Value	5,397,800

BUILDING PERMIT RECORD

Permit Id	Issue Date	Type	Description	Amount	Temp Occ D	% Comp	Date Comp	Comments
3397-21	07-12-2021	DE	Demolish	67,700		100		MODULAR CLASSROOM
3319-20	09-02-2020	RE	Remodel			100		ISOLATION ROOM
53-03	08-04-2003	RF	Roofing	53,600		100		STRIP/REPLACE ROOF
69-98	04-21-1998	RE	Remodel	2,087		100		Repl. por

VISIT / CHANGE HISTORY

Date	Id	Type	Is	Cd	Purpost/Result
08-14-2013	RF	02		12	FIELD REVIEW
12-26-2006	DG			00	Measured and Listed

LAND LINE VALUATION SECTION

B	Use Code	Description	Zone	Land Type	Land Units		Unit Price	I. Factor	Site Index	Cond.	Nbhd.	Nhbd Adj	Notes	Location Adjustment		Adj Unit Pric	Land Value
1	903C	MUNICPAL M94	OH		2.720	AC	109,200	1.00000	5	1.00	0005	0.900	ALL SITE		0	98,280	267,300
		Total Card Land Units			2.72	AC	Parcel Total Land Area:			2.72						Total Land Value	267,300

Property Location 44 CROSS ST | Map ID 14A/ 160/ / / | Bldg Name | State Use 903C
Vision ID 1826 | Account # | Bldg # 1 | Sec # 1 of 1 | Card # 1 of 2 | Print Date 9/27/2022 2:30:46 PM

CONSTRUCTION DETAIL

Element	Cd	Description
Style:	83	Schools-Public
Model	94	Commercial
Grade	03	Average
Stories:	2	
Occupancy	1.00	
Exterior Wall 1	19	Brick Veneer
Exterior Wall 2	13	Pre-Fab Wood
Roof Structure	01	Flat
Roof Cover	03	Asph/F Gls/Cmp
Interior Wall 1	01	Minim/Masonry
Interior Wall 2	05	Drywall/Sheet
Interior Floor 1	05	Vinyl/Asphalt
Interior Floor 2		
Heating Fuel	02	Oil
Heating Type	04	Forced Air-Duc
AC Type	01	None
Bldg Use	903C	MUNICPAL M94
Total Rooms		
Total Bedrms	00	
Total Baths	1	
Heat/AC	00	NONE
Frame Type	03	MASONRY
Baths/Plumbing	02	AVERAGE
Ceiling/Wall	05	SUS-CEIL & WL
Rooms/Prtns	02	AVERAGE
Wall Height	10.00	
% Comn Wall	0.00	
1st Floor Use:	903C	

CONSTRUCTION DETAIL (CONTINUED)

Element	Cd	Description

MIXED USE

Code	Description	Percentage
903C	MUNICPAL M94	100
		0
		0

COST / MARKET VALUATION

RCN	7,490,700
Year Built	1952
Effective Year Built	1982
Depreciation Code	G
Remodel Rating	02
Year Remodeled	1998
Depreciation %	38
Functional Obsol	0
External Obsol	0
Trend Factor	1
Condition	
Condition %	
Percent Good	62
RCNLD	4,644,200
Dep % Ovr	
Dep Ovr Comment	
Misc Imp Ovr	
Misc Imp Ovr Comment	
Cost to Cure Ovr	
Cost to Cure Ovr Comment	

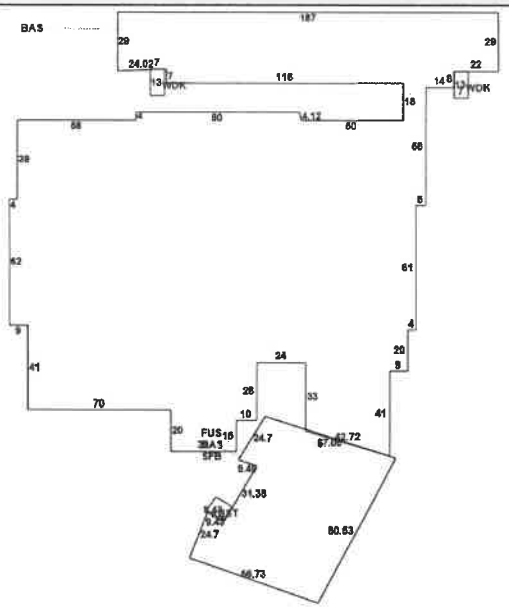

OB - OUTBUILDING & YARD ITEMS(L) / XF - BUILDING EXTRA FEATURES(B)

Code	Description	L/B	Units	Unit Price	Yr Blt	Cond. Cd	% Good	Grade	Grade Adj	Appr. Value
PAV1	PAVING-ASPH	L	5,000	3.00	2007		50		0.00	7,500
FN1	FENCE-4' CHAI	L	400	10.00	2007		50		0.00	2,000

BUILDING SUB-AREA SUMMARY SECTION

Code	Description	Living Area	Floor Area	Eff Area	Unit Cost	Undeprec Value
BAS	First Floor	40,285	40,285	40,285	152.25	6,133,391
FUS	Upper Story, Finished	4,817	5,070	4,817	144.65	733,388
SFB	Bsmt Fin Above Grade	4,056	5,070	4,056	121.80	617,526
UST	Utility, Storage, Unfinished	0	81	24	45.11	3,654
WDK	Deck, Wood	0	182	18	15.06	2,741
	Ttl Gross Liv / Lease Area	49,158	50,688	49,200		7,490,700

Property Location 44 CROSS ST
Vision ID 1826
Account #
Map ID 14A/ 160/ / /
Bldg # 2
Bldg Name
Sec # 1 of 1
Card # 2 of 2
State Use 903C
Print Date 9/27/2022 2:30:46 PM

CURRENT OWNER

TOWN OF NORTHBRIDGE

44 CROSS ST

WHITINSVILLE MA 01588

TOPO	UTILITIES	STRT / ROAD	LOCATION
1 Level	2 Public Water	1 Paved	4 Bus. District
	3 Public Sewer		

SUPPLEMENTAL DATA

Alt Prcl ID
SUB-DIV
PHOTO
WARD
PREC.

GIS ID F_612692_2865271
Assoc Pid#

CURRENT ASSESSMENT

Description	Code	Appraised	Assessed
EXEMPT	9030	5,121,000	5,121,000
EXM LAND	9030	267,300	267,300
EXEMPT	9030	9,500	9,500
Total		5,397,800	5,397,800

333

NORTHBRIDGE, MA

VISION

RECORD OF OWNERSHIP

	BK-VOL/PAGE		SALE DATE	Q/U	V/I	SALE PRICE	VC
TOWN OF NORTHBRIDGE	5457	0088	03-22-1974			0	

PREVIOUS ASSESSMENTS (HISTORY)

Year	Code	Assessed	Year	Code	Assessed	Year	Code	Assessed
2022	9030	5,121,000	2021	9030	4,226,200	2020	9030	4,226,200
	9030	267,300		9030	267,300		9030	267,300
	9030	9,500		9030	6,600		9030	6,600
	Total	5,397,800		Total	4,500,100		Total	4,500,100

EXEMPTIONS

Year	Code	Description	Amount
		Total	0.00

OTHER ASSESSMENTS

Code	Description	Number	Amount	Comm Int

This signature acknowledges a visit by a Data Collector or Assessor

ASSESSING NEIGHBORHOOD

Nbhd	Nbhd Name	B	Tracing	Batch
0005				

NOTES

IA

APPRAISED VALUE SUMMARY

Appraised Bldg. Value (Card)	5,121,000
Appraised Xf (B) Value (Bldg)	0
Appraised Ob (B) Value (Bldg)	9,500
Appraised Land Value (Bldg)	267,300
Special Land Value	0
Total Appraised Parcel Value	5,397,800
Valuation Method	C
Total Appraised Parcel Value	5,397,800

BUILDING PERMIT RECORD

Permit Id	Issue Date	Type	Description	Amount	Temp Occ D	% Comp	Date Comp	Comments

VISIT / CHANGE HISTORY

Date	Id	Type	Is	Cd	Purpost/Result

LAND LINE VALUATION SECTION

B	Use Code	Description	Zone	Land Type	Land Units		Unit Price	I. Factor	Site Index	Cond.	Nbhd.	Nhbd Adj	Notes	Location Adjustment		Adj Unit Pric	Land Value
2	903C	MUNICPAL M94	OH		0	SF	0	1.00000	0	1.00		1.000			0	0	0
		Total Card Land Units			0.00	AC	Parcel Total Land Area:			2.72						Total Land Value	267,300

Property Location 44 CROSS ST | Map ID 14A/ 160/ / / | Bldg Name | State Use 903C
Vision ID 1826 | Account # | Bldg # 2 | Sec # 1 of 1 | Card # 2 of 2 | Print Date 9/27/2022 2:30:48 PM

CONSTRUCTION DETAIL

Element	Cd	Description
Style:	18	Office Bldg
Model	94	Commercial
Grade	03	Average
Stories:	2.5	
Occupancy	1.00	
Exterior Wall 1	11	Clapboard
Exterior Wall 2		
Roof Structure	03	Gable/Hip
Roof Cover	03	Asph/F Gls/Cmp
Interior Wall 1	05	Drywall/Sheet
Interior Wall 2		
Interior Floor 1	14	Carpet
Interior Floor 2		
Heating Fuel	02	Oil
Heating Type	04	Forced Air-Duc
AC Type	03	Central
Bldg Use	903C	MUNICPAL M94
Total Rooms		
Total Bedrms	00	
Total Baths	0	
Heat/AC	00	NONE
Frame Type	02	WOOD FRAME
Baths/Plumbing	02	AVERAGE
Ceiling/Wall	06	CEIL & WALLS
Rooms/Prtns	02	AVERAGE
Wall Height	10.00	
% Comn Wall	0.00	
1st Floor Use:	903C	

CONSTRUCTION DETAIL (CONTINUED)

Element	Cd	Description

MIXED USE

Code	Description	Percentage
903C	MUNICPAL M94	100
		0
		0

COST / MARKET VALUATION

RCN	769,102
Year Built	1875
Effective Year Built	1982
Depreciation Code	G
Remodel Rating	
Year Remodeled	
Depreciation %	38
Functional Obsol	0
External Obsol	0
Trend Factor	1
Condition	
Condition %	
Percent Good	62
RCNLD	476,800
Dep % Ovr	
Dep Ovr Comment	
Misc Imp Ovr	
Misc Imp Ovr Comment	
Cost to Cure Ovr	
Cost to Cure Ovr Comment	

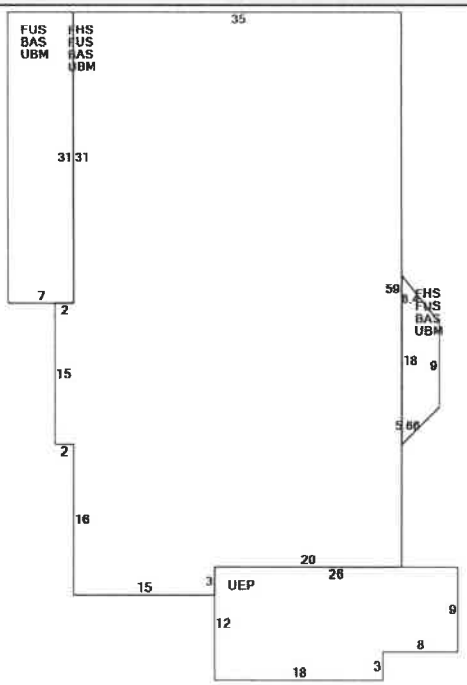

OB - OUTBUILDING & YARD ITEMS(L) / XF - BUILDING EXTRA FEATURES(B)

Code	Description	L/B	Units	Unit Price	Yr Blt	Cond. Cd	% Good	Grade	Grade Adj	Appr. Value

BUILDING SUB-AREA SUMMARY SECTION

Code	Description	Living Area	Floor Area	Eff Area	Unit Cost	Undeprec Value
BAS	First Floor	2,411	2,411	2,411	112.59	271,454
FHS	Half Story, Finished	1,426	2,194	1,426	73.18	160,553
FUS	Upper Story, Finished	2,290	2,411	2,290	106.94	257,831
UBM	Basement, Unfinished	0	2,411	603	28.16	67,892
UEP	Porch, Enclosed, Unfinished	0	288	101	39.48	11,372
	Ttl Gross Liv / Lease Area	6,127	9,715	6,831		769,102

Katherine Asciutto

From: Jeanne Gniadek <jgniadek@northbridgemass.org>
Sent: Tuesday, September 27, 2022 9:54 AM
To: Katherine Asciutto
Subject: [External] RE: [Northbridge MA] Public Records Request - Langan (Sent by Katherine Asciutto, kasciutto@langan.com)
Attachments: SKM_22722092708550.pdf; SKM_22722092708551.pdf

Good Morning – this is all I have on file for this property. Storage tanks will likely be a Fire Department issue.

Jeanne M. Gniadek
Northbridge Board of Health
(508) 234-3272

From: Contact form at Northbridge MA <cmsmailer@civicplus.com>
Sent: Tuesday, September 27, 2022 9:49 AM
To: Jeanne Gniadek <jgniadek@northbridgemass.org>
Subject: [Northbridge MA] Public Records Request - Langan (Sent by Katherine Asciutto, kasciutto@langan.com)

Hello jgniadek,

Katherine Asciutto (kasciutto@langan.com) has sent you a message via your contact form (https://www.northbridgemass.org/users/jgniadek/contact) at Northbridge MA.

If you don't want to receive such e-mails, you can change your settings at https://www.northbridgemass.org/user/75/edit.

Message:

Good Afternoon,

Langan Engineering and Environmental Services, Inc. is conducting a Phase I Environmental Site Assessment (ESA) of the property located at 44 Cross Street, also identified as the Town of Northbridge Parcel ID 14A-160.

Langan is requesting any information or copies of files regarding environmental conditions at the site, such as environmental reports, environmental permits, and storage tank information.

Please let me know if there are any questions. Thank you very much!

McConnell Environmenta

A Division of McConnell Enterprises, Ir
60 Garden Park, Braintree, MA 021
Telephone: (781) 849-59
Facsimile: (781) 848-28

September 14, 2001

RECEI
9-20-
B

Whitinsville Health Department
7 Main Street
Whitinsville, MA 01588

Dear Sir or Madam:

McConnell Environmental will be performing asbestos abatement work at the address listed below on (9/18/01 – 9/21/01). The work hours will be 3:00 p.m. - 12:00 a.m. Enclosed please find a copy of the Asbestos Notification Form - AN 001.

If you have any questions, please contact our office.

- **Northbridge Primary School, Cross Street, Whitinsville, M**

Sincerely,

Christine Kiriacopoulos
Office Manager

Commonwealth of Massachusetts
Asbestos Notification Form — ANF-001

E EXEMPT 755891

A Asbestos Abatement Description

1. Facility location:
   Northbridge Primary School — Name
   Cross Street — Address
   Whitinsville, MA — City/Town
   01588 — Zip code
   Telephone
   What is the worksite location? building name, #, wing, floor, room

2. Is the facility occupied? ☐ Yes ☐ No

3. Asbestos Contractor:
   MCCONNELL ENTERPRISES, INC. — Name
   60 GARDEN PARK — Address
   BRAINTREE, MA — City/Town
   02184 — Zip code
   781-849-5959 — Telephone
   AC000461 — DLI License #
   WRITTEN — Contract Type (written/verbal)

4. On-Site Project Supervisor/Foreman:
   DOUGLAS MCKENNA — Name
   AS60596 — DLI Certification #

5. Project Monitor:
   Name
   DLI Certification #

6. Asbestos Analytical Lab:
   SCILAB — Name
   AA000162 — DLI Certification #

7. Project start date 9/18/01 end date 9/21/01 specific work hours (Mon.-Fri.) 3pm-12 am (Sat. Sun.)

8. What type of project is this? (circle one): (demolition) repair renovation other (explain)

9. Describe the asbestos abatement procedures to be used (circle): glove bag enclosure (full containment) cleanup encapsulation disposal only other (explain)

10. Is the job being conducted ☒ indoors ☐ outdoors ?

11. Total amount of each type of Asbestos Containing Materials (ACM) to be handled on pipes or ducts (linear ft.) 10 or on surfaces (square ft.) 30 to be removed, enclosed or encapsulated:
    linear/square feet

boiler, breaching, duct, tank surface coatings	130	thermal, solid core pipe insulation	/
corrugated or layered paper pipe insulation	10	insulating cement	/
spray-on fireproofing	/	trowel/sprayer coatings	/
cloths, woven fabrics	/	transite board, wall board	/
other (please describe)	/		

12. Describe the decontamination system(s) to be used:
    Negative Air and Decon system approriate as required by all Acting Regulators.

13. Describe the disposal methods to comply with 310 CMR 7.15 and 453 CMR 6.14(2)(a):
    All asbestos waste will be double bagged in 6 mil poly bags.

14. For Emergency Asbestos Abatement Operations, the DEP and DLI officials who evaluated the emergency:
    Don Healy — Name of DEP Official
    Inspector — Title
    9/14/01 — Date of Authorization
    C-AW-01-251 — Waiver #
    John Davies — Name of DLI Official
    Title
    9/17/01 — Date of Authorization
    1B-01-449-BS — Waiver #

Prevailing wage rates apply as per M.G.L. c. 149, § 26, 27, or 27A to this project? ☒ Yes ☐ No

INSTRUCTIONS

1. All sections of this form must be completed in order to comply with the Department of Environmental Protection notification requirements of 310 CMR 7.15 (ten working days prior notification is required of any abatement project); and the Department of Labor and Industries notification requirements of 453 CMR 6.12 (ten days prior notification is required of ANY abatement project greater than three linear or square feet).

2. Submit Original Form To:
   Commonwealth of Massachusetts
   Asbestos Program
   P.O.B. 120087
   Boston, MA 02112-0087

3. This form may be used for notifying the U.S. Environmental Protection Agency Region of asbestos demolition/renovation operations subject to NESHAPS (40 CFR Subpart M).

DEP/ANF Use Only
Location #
Received Date
Fee
Fee Approved/Denied
Decision Date

1. Current or prior use of facility:
School

2. Is the facility owner-occupied residential with 4 units or less? ☐ Yes ☐ No

3. Facility Owner:
Town of Northbridge
Name | Address
Northbridge, MA
City/Town

4. Facility's Owner's On-Site Manager:
n/a
Name | Address
City/Town | Zip code

5. General Contractor:
n/a
Name | Address
City/Town | Zip code | Telephone
Contractor's Workers Comp. Insurer | Policy # | Exp.Date

6. What is the size of the facility? _____(sq ft) ____ (# of floors).

C Asbestos Transportation and Disposal

1. Transporter of asbestos-containing waste material from site to temporary storage site (if necessary) to final disposal site:
McConnell Enterprises, Inc. | 60 Garden Park
Name | Address
Braintree, MA | 02184 | 781-849-5959
City/Town | Zip code | Telephone

2. Transporter of asbestos-containing waste material from removal/ temporary storage site to final disposal site:
EWT | 1039 Chestnut Street
Name | Address
Newton Upperfalls, MA | 02164 | 781-380-0686
City/Town | Zip code | Telephone

ote: Transfer
'ations must
mply with the
olid Waste
vision regula-
ns 310 CMR
.00

3. Refuse transfer station and owner (if applicable):
Name | Address
City/Town | Zip code | Telephone

4. Final Disposal Site:
Minerva Enterprises, Inc. | EWT
Location Name | Owners Name
P.O. Box 709, 9000 Minerva Road
Address
Waynesborough, OH | 44688 | 330-866-3435
City/Town | Zip code | Telephone

D Certification

The undersigned hereby states, under the penalties of perjury, that he/she has read the Commonwealth of Massachusetts Regulations for the Removal, Containment or Encapsulation of Asbestos, 453 CMR 6.00 and 310 CMR 7.15, and that the information contained in this notification is true and correct to the best of his/her knowledge and belief.

Christine Kiriacopoulos | Christine Kiriacopoulos | 9/14/01
Print Name | Authorized Signature | Date

: Contractor
t sign this
for DLI
lication
oses

Office Manager | McConnell Enterprises, Inc. | 781-849-5959
Position/Title | Representing | Telephone

60 Garden Park | Braintree, MA | 02184
Address | City/Town | Zip code

Fee exempt (City, Town, district, municipal housing authority, owner-occupied residential of four units or less) ? ☑ yes ☐ no

Sticker # (from front of form): 755891

Katherine Asciutto

From: David Pickart <dpickart@northbridgemass.org>
Sent: Wednesday, September 28, 2022 8:40 AM
To: Katherine Asciutto; Conservation Office
Cc: Linda Zywien
Subject: [External] [conservation office] RE: [conservation] Public Records Request - Langan

Katherine,
The property is not located in any wetland resources or the 100' buffer zone. As such, the Conservation Commission does not have any records, submittals or permits regarding the site.

Regards,
Dave

David Pickart, Conservation Agent
Town of Northbridge
14 Hill Street
Whitinsville, MA 01588
508-234-0817 / dpickart@northbridgemass.org

From: Katherine Asciutto [mailto:kasciutto@langan.com]
Sent: Tuesday, September 27, 2022 9:48 AM
To: Conservation Office <conservationoffice@northbridgemass.org>
Subject: [conservation] Public Records Request - Langan

Good Afternoon,

Langan Engineering and Environmental Services, Inc. is conducting a Phase I Environmental Site Assessment (ESA) of the property located at 44 Cross Street, also identified as the Town of Northbridge Parcel ID 14A-160.

Langan is requesting any information or copies of files regarding environmental conditions at the site, such as environmental reports, environmental permits, and storage tank information.

Please let me know if there are any questions. Thank you very much!

Katherine Asciutto, E.I.T.
Staff Engineer

LANGAN

Direct: 617.824.9142
Mobile: 516.695.2017
File Sharing Link

Phone: 617.824.9100 Fax: 617.824.9101
100 Cambridge Street, Suite 1310
Boston, MA 02114
www.langan.com

MASSACHUSETTS NEW JERSEY NEW YORK CONNECTICUT PENNSYLVANIA WASHINGTON, DC
VIRGINIA OHIO ILLINOIS FLORIDA TEXAS ARIZONA COLORADO WASHINGTON CALIFORNIA
ATHENS CALGARY DUBAI LONDON PANAMA

A Carbon-Neutral Firm | Langan's goal is to be SAFE (Stay Accident Free Everyday)

Build your career with a premier firm. Join Langan.

This message may contain confidential, proprietary, or privileged information. Confidentiality or privilege is not intended to be waived or lost by erroneous transmission of this message. If you receive this message in error, please notify the sender immediately by return email and delete this message from your system. Disclosure, use, distribution, or copying of a message or any of its attachments by anyone other than the intended recipient is strictly prohibited.

Katherine Asciutto

From: Linda Zywien <lzywien@northbridgemass.org>
Sent: Monday, October 3, 2022 10:31 AM
To: Katherine Asciutto
Subject: [External] RE: [Northbridge MA] Public Records Request - Langan (Sent by Katherine Asciutto, kasciutto@langan.com)

Hi Katherine. I have reached out to several departments. We find no records responsive to your request.

Linda B. Zywien, CMC
Town of Northbridge
Town Clerk
508-234-2001

State Primary – Tuesday, September 6, 2022
Annual Town Meeting – Tuesday, October 25, 2022
State Election – Tuesday, November 8, 2022
Special Town Election – Tuesday, November 8, 2022

Vote by Mail Application

Track My State Ballot

From: Contact form at Northbridge MA <cmsmailer@civicplus.com>
Sent: Tuesday, September 27, 2022 9:50 AM
To: Linda Zywien <lzywien@northbridgemass.org>
Subject: [Northbridge MA] Public Records Request - Langan (Sent by Katherine Asciutto, kasciutto@langan.com)

Hello lzywien,

Katherine Asciutto (kasciutto@langan.com) has sent you a message via your contact form (https://www.northbridgemass.org/users/lzywien/contact) at Northbridge MA.

If you don't want to receive such e-mails, you can change your settings at https://www.northbridgemass.org/user/88/edit.

Message:

Good Afternoon,

Langan Engineering and Environmental Services, Inc. is conducting a Phase I Environmental Site Assessment (ESA) of the property located at 44 Cross Street, also identified as the Town of Northbridge Parcel ID 14A-160.

Langan is requesting any information or copies of files regarding environmental conditions at the site, such as environmental reports, environmental permits, and storage tank information.

Please let me know if there are any questions. Thank you very much!

APPENDIX I

Langan Resumes

KATHERINE ASCIUTTO, EIT

SENIOR STAFF ENGINEER

ENVIRONMENTAL ENGINEERING

Katherine Asciutto has experience with environmental engineering projects for industrial, commercial and residential facilities in Massachusetts, Connecticut, New York, Rhode Island, and New Hampshire. She has experience with implementation of large-scale soil management programs, construction oversight and site investigations.

Ms. Asciutto has conducted multiple Phase I Environmental Site Assessments (ESAs), Phase II Environmental Site Investigations (ESIs), and has provided oversight for both environmental and geotechnical soil boring programs. Her expertise include field investigations, which consists of soil, groundwater, and soil vapor sampling, along with report generation and project coordination.

SELECTED PROJECTS

- B West Mixed Use Development, New York, NY
- Rheingold Triangle Park, Brooklyn, NY
- 1400 Ferris Place, Bronx, NY
- 2420 – 2430 Amsterdam Avenue, New York, NY
- Hudson Yards Platform, New York, NY
- 50 Hudson Yards, New York, NY
- 17th Street Development, New York, NY
- Trevor Day School, New York, NY
- Greenpoint Terminal Market, Brooklyn, NY
- 74 Bogart Street, Brooklyn, NY
- 320 West 135th Street, New York, NY
- 80-100 Flatbush Ave, Brooklyn, NY
- 3502-3618 Surf Ave, Brooklyn, NY
- 18-51 Flushing Ave, Ridgewood, NY
- 24 Woodward Ave, Ridgewood, NY
- Astoria Steel, Astoria, NY
- 1000 Stone Place, Melrose, MA
- 1 Worcester Road, Framingham, MA
- 1600 Osgood Street, North Andover, MA
- William C. Gould Jr. Way, Kingston/Plymouth, MA
- American Legion Highway, Revere, MA
- 22 Phoenix Row, Haverhill, MA
- 23 Sycamore Avenue, Medford, MA
- Hudson Logistics Center, Hudson, NH
- Johnston Distribution Center, Johnston, RI
- Fairweather Apartments and Chestnut Gardens, Various Towns, MA
- Pine Hill Mobile Home Park, Claremont, NH
- Project Fifi, Niagara, NY
- 440 McClellan Highway, East Boston, MA
- Tent City Apartments, Boston, MA
- American Airlines Terminal B Remediation, East Boston, MA

EDUCATION

B.S.E, Civil Engineering (Environmental Engineering Minor)
Wentworth Institute of Technology

PROFESSIONAL REGISTRATION

Engineer in Training (EIT)
Certificate Number: 093889

10 Hour OSHA

40 Hour HAZWOPER

AFFILIATIONS

American Society of Civil Engineers

SELECTED PUBLICATIONS, REPORTS, AND PRESENTATIONS

Asciutto, K., Das, G.P., Curtsmith, P., DeVincentis, S., Iodice, A., “Evaluating the Heavy Metal Attenuation Capacity of Hemp (Cannabis Sativa)”, 4th International Conference on Pollution Control and Sustainable Environment & 6th Edition of International Conference on Water Pollution and Sewage Management, Rome Italy, July 2018.

KENNETH J. GENDRON, PG, LSP

SENIOR PROJECT MANAGER

ENVIRONMENTAL ENGINEERING

Mr. Gendron is a licensed site professional and professional geologist with more than 20 years of experience, specializing in comprehensive site management, emergency response program development & management, bedrock assessment, dye tracer studies, and ISCO remediation. His considerable field expertise includes designing, supervising and conducting field activities including emergency response operations, disaster response program management, drilling operations, UST removal, bedrock investigations, BFA and dye tracer programs, ISCO remediation implementation and monitoring, vapor intrusion assessments and sampling of various media. He has worked on numerous hydrogeologic and geophysical investigations, lake & watershed management projects, environmental site assessments, disaster response projects, MGP sites, UST removal projects, and soil and groundwater remediation projects at commercial, industrial, and residential properties across the US and Internationally. He has also completed numerous geologic investigations, disaster evaluations, and managed international development construction projects across the Caribbean, Central and South America, and Africa.

SELECTED PROJECTS

- Former Malden Mills Complex, Lawrence, MA*
- MBTA Green Line Extension Project, Various Towns, MA*
- Site Assessment and Remediation, DPW Facility, Lancaster, MA*
- Venture Capital Environmental Assessment & Remediation, Various Locations - US/Canada/Europe*
- State & Municipal Agency Site Assessment, Remediation & Closure, Legacy Sites across MA*
- Bedrock Assessment and Remediation, DPW Facility, Princeton, MA*
- Emergency Response, Various Locations, New England*
- Disaster Response, Various Locations, New England*
- Brownfield Assessment and Cleanup, Jaffrey, New Hampshire*
- Site Assessment and Redevelopment, DPW Facility, Revere, MA*
- Sandy Pond Substation MODF Assessment and Cleanup, Ayer, MA*
- Site Assessment and Redevelopment, New DPW Facility, Holden, MA*
- Site Assessment and AUL, Coolidge Park, Fitchburg, MA*
- Brownfield Assessment and Cleanup, Worcester, MA*
- Substation Decommissioning, Expansion and Development Assessment, New England*
- Brownfield Assessment and Cleanup, Gardner, MA*
- Former Oil Storage Depot, Auburn, MA*
- Transformer Scrap Yard PCB Remediation, Worcester, MA*
- Chromium Remediation, Plating Facility, New Hampshire*
- Petroleum Remediation, Manchester-by-the-Sea, MA*
- Petroleum Distributor Portfolio Management, Various Locations, New England*
- SPCC Planning, Templeton, MA*

EDUCATION

B.S., Geology
University of Rhode Island

PROFESSIONAL REGISTRATION

Licensed Site Professional – MA

Professional Geologist – NH, TX, AL, NY

40 Hour OSHA HAZWOPER

OSHA 8-Hr HAZWOPER Supervisor

10 Hour OSHA Construction Safety & Health

Utility Electrical Safety for Unqualified Persons for Hazardous Energy Control

AFFILIATIONS

Licensed Site Professional Association

Environmental Business Council of New England

Bridges to Prosperity

Engineers Without Borders

North American Lake Management Society

- SWPPP Management and Implementation, Various Locations, New England*
- Emergency Response Training, Princeton, MA
- Drinking Water Supply Reservoir, Gardner, MA*
- Drinking Water Supplies, Various Locations, MA*
- Lake and Watershed Assessment, Various Locations, New England*
- Landfill Monitoring Projects, Various Locations, New England*

**Project indicates work performed at previous firm*

SELECTED PUBLICATIONS

Gendron, K.J., "The Ice Storm of 2008 and Emergency Response Coordination Throughout Western and Central MA," Proceeding from the *25th Annual Conference on Contaminated Soils*, University of MA, Amherst, MA, 2010.

Gendron, K.J., Otz, M.H., **"**Background Fluorescence Analysis (BFA) and Fluorescent Dye-Tracing (FDT) Used in Evaluating the Impacts of a Dry-Cleaning Facility in a Fractured-Bedrock Setting," Proceeding from the *Eighth International Conference on Remediation of Chlorinated and Recalcitrant Compounds, Monterey, CA, 2012.*

Martin, M. E., Gendron, K. J., Murphy, D. A., Knowlton, D., "Heavy Metal Soil Remediation, McGrath Park, Salem, MA." *proceedings of the International Conference on Soils, Sediments, Water and Energy, Vol. 18. 201*